Town of Barnstable
FY 2026
Assessor's Map Book

Print Date December 31, 2025

- Assessor's Map Grid
- 123-456 Parcels
- Buildings
- Approx. Building
- Paved Roads
- Unpaved Roads
- Bridges
- Paved Driveway
- Unpaved Driveway
- Paved Parking Lot
- Unpaved Parking Lot
- Docks / Piers
- Boardwalks
- Stairways
- Jetties
- Marsh Areas
- Water Bodies

Data Source
Human-made features, hydrography, topography, and vegetation were interpreted from 2014 aerial photographs. Parcel lines represent the FY2026 Town of Barnstable Assessor's parcels.

Disclaimer
Parcel lines on this map are only graphic representations of Assessor's tax parcels. They are not true property boundaries and do not represent accurate relationships to physical objects on the map such as building locations.

This map is for planning purposes only. It is not adequate for legal boundary determination or regulatory interpretation. This map does not represent an on-the-ground survey.

Enlargements beyond a scale of 1"=100' may not meet established map accuracy standards.

N
W E
S

1 inch = 225 feet

Feet

0 50 100 200 300 400

AssessMapsFY2026.pdf 12/31/2025

Town of Barnstable
GIS Unit
http://www.town.barnstable.ma.us
367 Main Street, Hyannis, MA 02601
(508) 862-4624

Assessor's Map Index

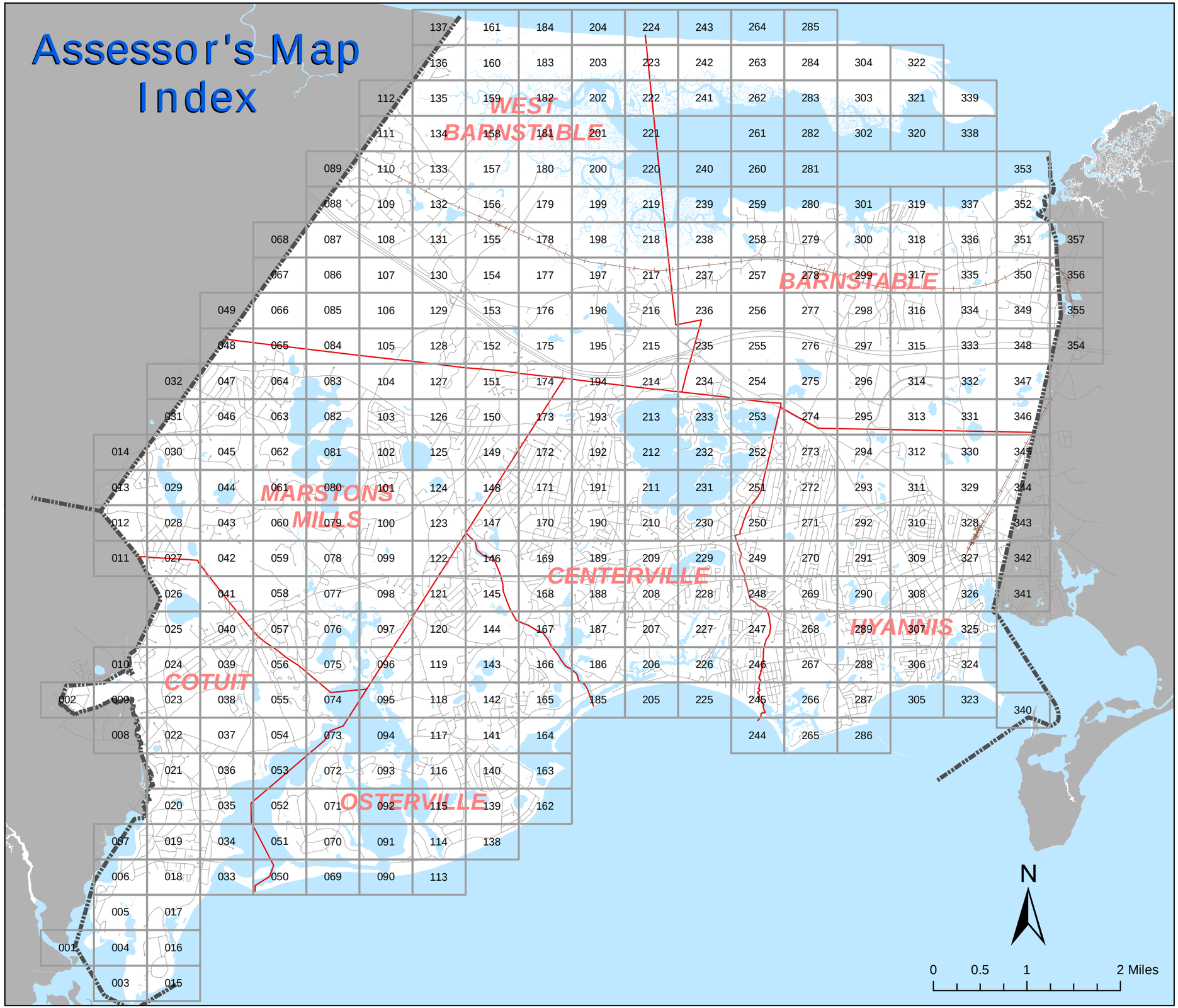

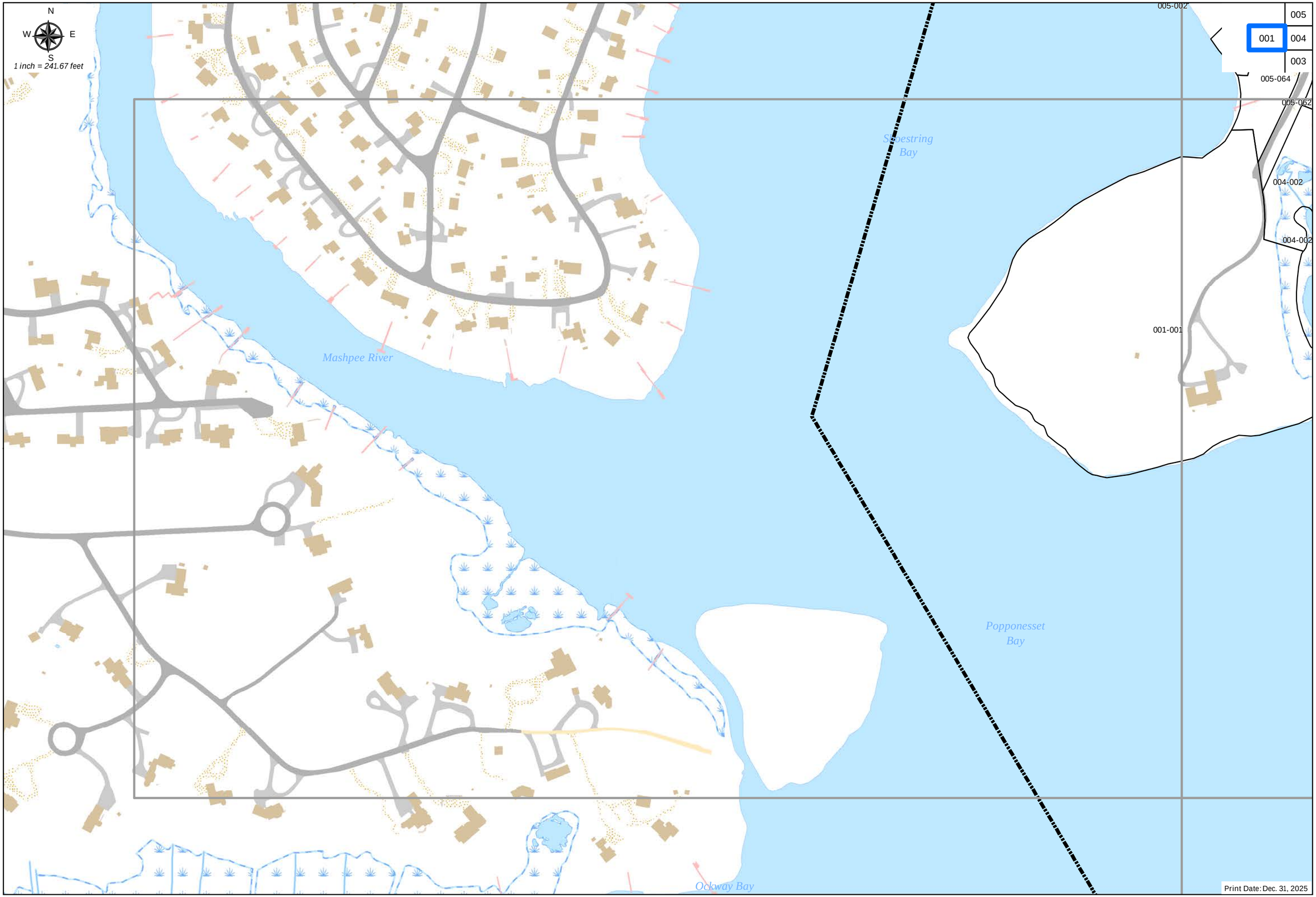
N
W
E
S
1 inch = 241.67 feet
Mashpee River
Seabestring Bay
Popponesset Bay
Ockway Bay
005-002
005-064
005-062
004-002
004-002
001-001
005
001
004
003
Print Date: Dec. 31, 2025

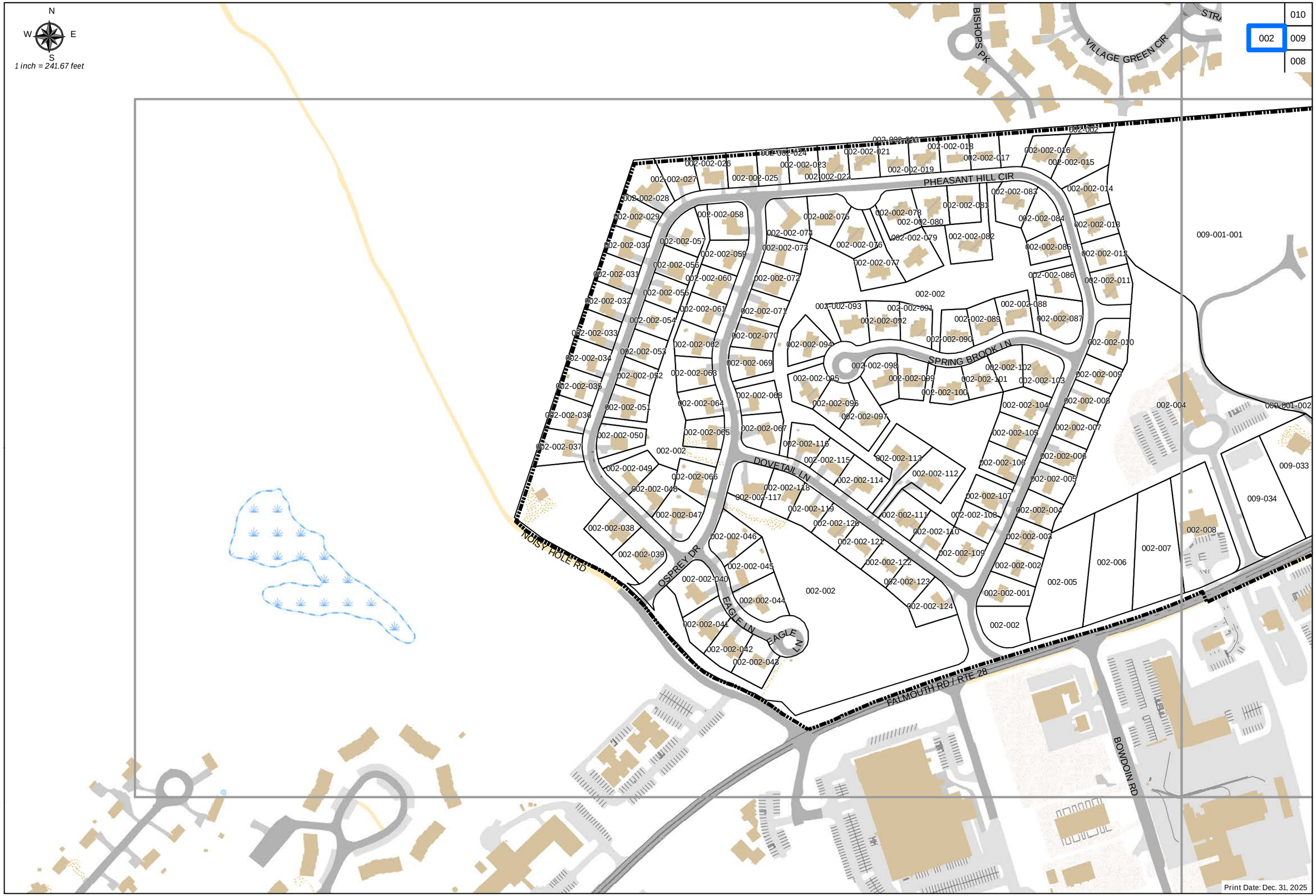
N
W
E
S
1 inch = 241.67 feet
010
002
009
008
BISHOPS PK
VILLAGE GREEN CIR
PHEASANT HILL CIR
SPRING BROOK LN
DOVETAIL LN
OSPREY DR
EAGLE LN
NOISY HOLE RD
FALMOUTH RD / RTE 28
BOWDOIN RD
009-001-001
009-001-002
009-033
009-034
002-004
002-005
002-006
002-007
002-008
002-002
Print Date: Dec. 31, 2025

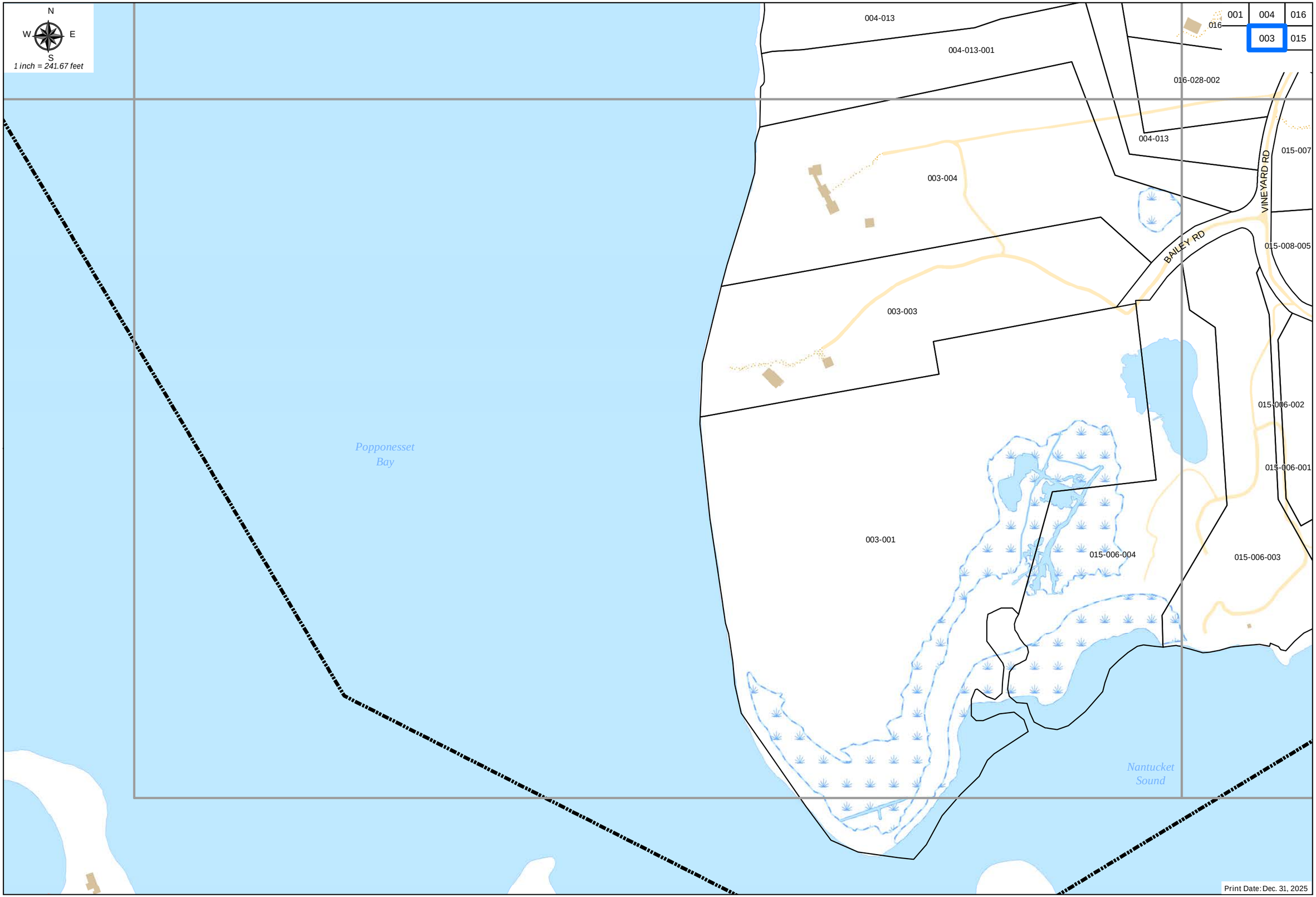
N
W
E
S
1 inch = 241.67 feet
004-013
004-013-001
016
016-028-002
001
004
016
003
015
004-013
015-007
VINEYARD RD
003-004
BAILEY RD
015-008-005
003-003
015-006-002
015-006-001
Popponesset
Bay
003-001
015-006-004
015-006-003
Nantucket
Sound
Print Date: Dec. 31, 2025

N
W
E
S
1 inch = 241.67 feet
Shoestring Bay
Pinquickset Cove
Popponesset Bay
CLAMSHELL COVE RD
TRACEY RD
PEPPERCORN LN
VINEYARD RD
005-002
005-001
005-060
005-061
005-056
005-057
005-064
005-062
005-063
005-058
005-018
005-071
005-072
005-073
004-002
004-003
004-004
004-005
004-006
004-007
004-008
004-009-001
004-009-002
004-010
004-011
004-013-002
004-013
004-013-001
001-001
016-002
016-029-001
016-032
016-029-003
016-033
016-029-004
016-034
016-028-001
016-028
016-028-002
015-008-001
015-007
003-004
005
017
001
004
016
003
015
Print Date: Dec. 31, 2025

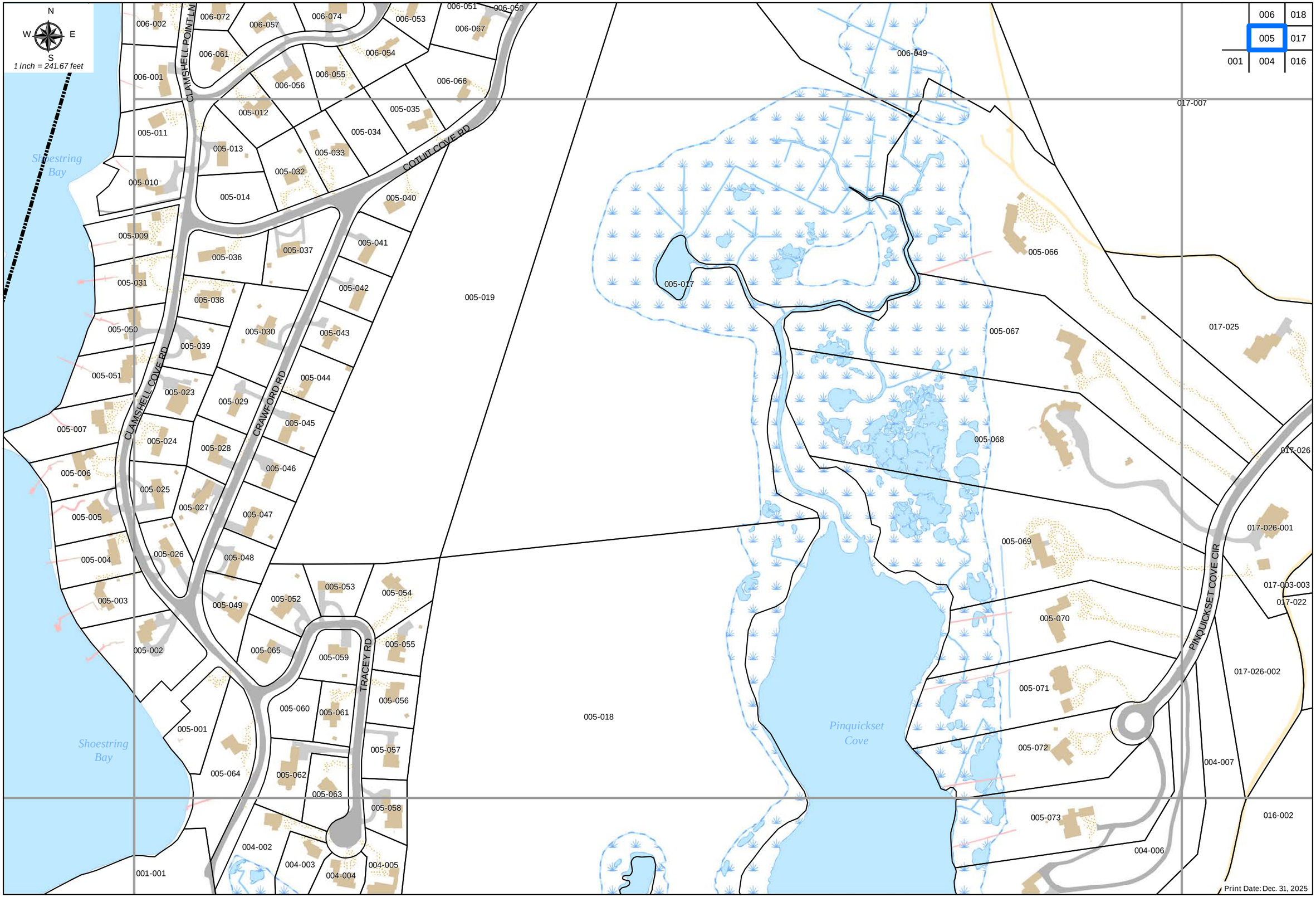
N
W
E
S
1 inch = 241.67 feet
006
018
005
017
001
004
016
CLAMSHELL POINT LN
COTUIT COVE RD
CLAMSHELL COVE RD
CRAWFORD RD
TRACEY RD
PINQUICKSET COVE CIR
Shoestring Bay
Pinquickset Cove
006-002
006-072
006-057
006-074
006-053
006-051
006-050
006-067
006-061
006-054
006-049
006-001
006-056
006-055
006-066
005-012
005-035
005-011
005-034
005-013
005-033
005-032
005-010
005-014
005-040
005-009
005-036
005-037
005-041
005-031
005-038
005-042
005-019
005-050
005-030
005-043
005-039
005-051
005-044
005-023
005-029
005-045
005-007
005-024
005-028
005-046
005-006
005-025
005-027
005-047
005-005
005-026
005-048
005-004
005-053
005-054
005-003
005-052
005-049
005-065
005-059
005-055
005-002
005-060
005-061
005-056
005-001
005-057
005-064
005-062
005-063
005-058
004-002
004-003
004-004
004-005
001-001
005-017
005-066
005-067
005-068
005-069
005-070
005-071
005-072
005-073
005-018
017-007
017-025
017-026
017-026-001
017-003-003
017-022
017-026-002
004-007
016-002
004-006
Print Date: Dec. 31, 2025

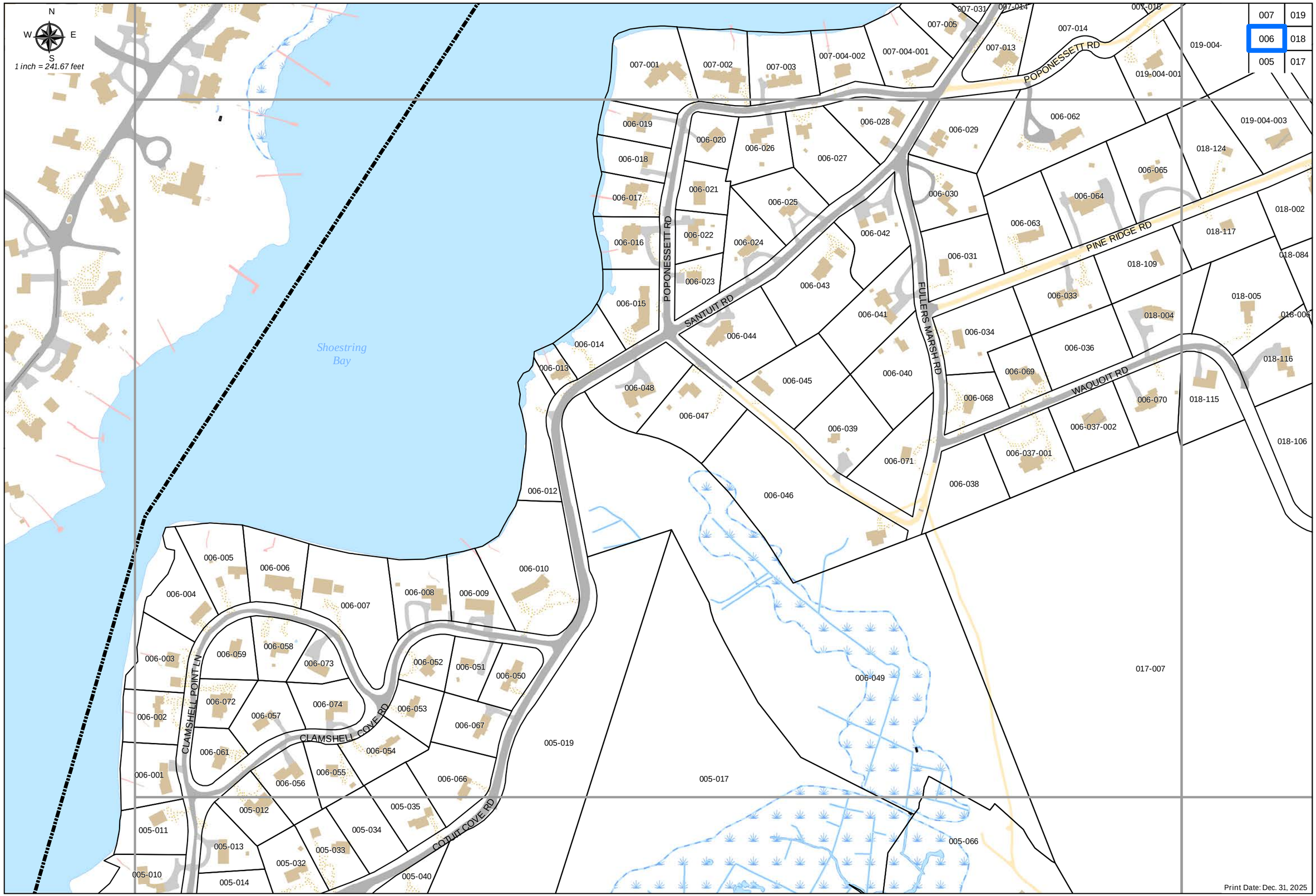
N
W
E
S
1 inch = 241.67 feet
Shoestring Bay
POPONESSETT RD
SANTUIT RD
FULLERS MARSH RD
PINE RIDGE RD
WAQUOIT RD
CLAMSHELL POINT LN
CLAMSHELL COVE RD
COTUIT COVE RD
007 019
006 018
005 017
007-001
007-002
007-003
007-004-002
007-004-001
007-005
007-031
007-014
007-013
007-018
019-004-
019-004-001
019-004-003
006-019
006-018
006-017
006-016
006-015
006-014
006-013
006-020
006-026
006-028
006-029
006-062
018-124
006-021
006-027
006-065
006-025
006-030
006-064
006-022
006-024
006-042
006-063
018-002
006-023
006-031
018-117
018-084
006-043
018-109
006-033
018-005
006-041
018-004
018-006
006-044
006-034
006-036
018-116
006-045
006-040
006-069
006-048
006-068
006-070
018-115
006-047
006-039
006-037-002
018-106
006-071
006-037-001
006-038
006-046
006-012
006-005
006-006
006-010
006-004
006-008
006-009
006-007
006-003
006-059
006-058
006-073
006-052
006-051
006-050
006-049
017-007
006-072
006-074
006-053
006-002
006-057
006-067
006-061
006-054
005-019
006-001
006-056
006-055
006-066
005-017
005-012
005-035
005-011
005-034
005-013
005-033
005-066
005-032
005-010
005-014
005-040
Print Date: Dec. 31, 2025

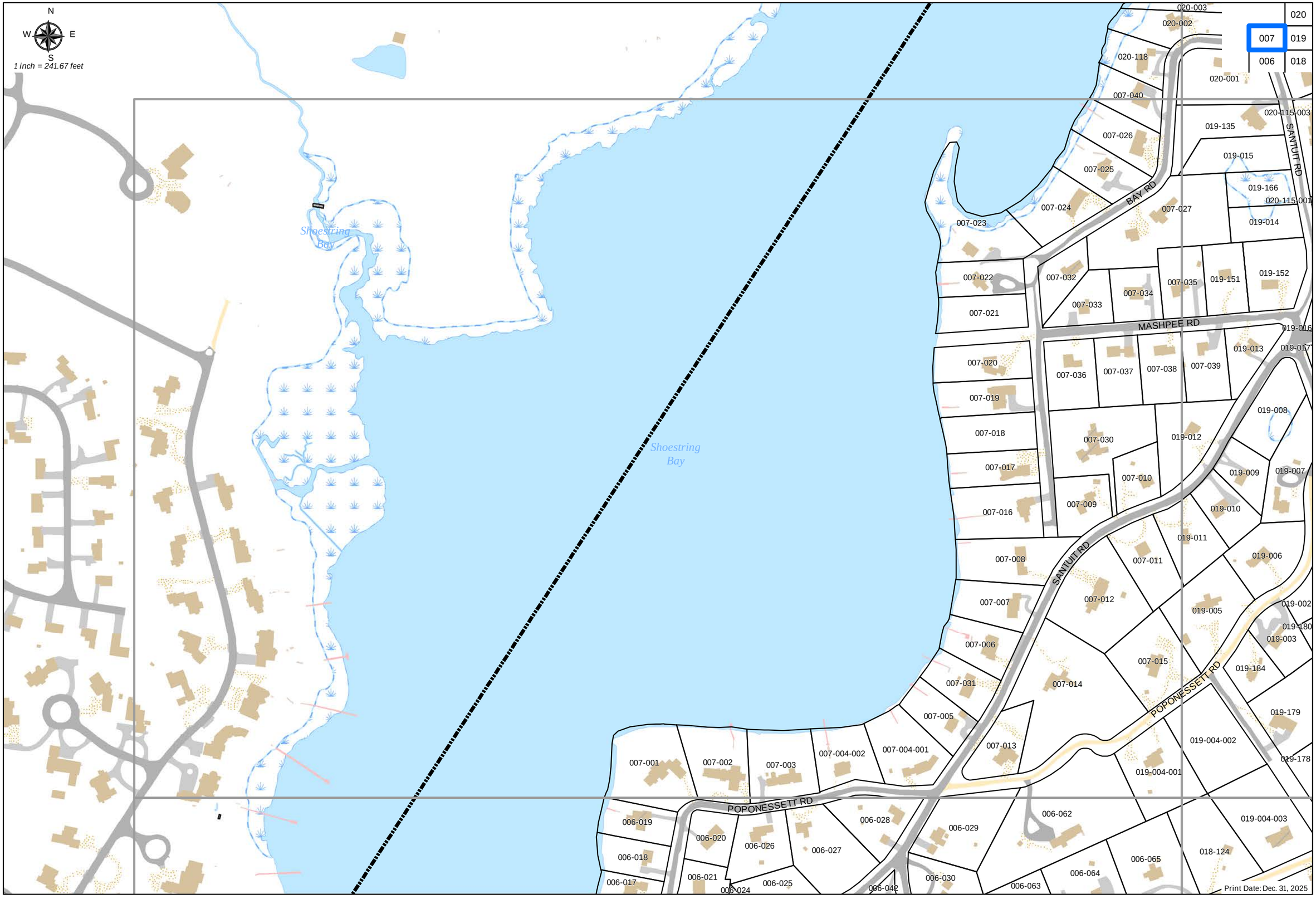
N
W
E
S
1 inch = 241.67 feet
Shoestring Bay
Shoestring Bay
020
007
019
006
018
020-003
020-002
020-118
020-001
007-040
020-115-003
019-135
007-026
019-015
SANTUIT RD
007-025
019-166
020-115-001
BAY RD
007-024
007-027
019-014
007-023
007-022
007-032
007-035
019-151
019-152
007-034
007-033
007-021
MASHPEE RD
019-016
019-013
019-017
007-020
007-036
007-037
007-038
007-039
007-019
019-008
007-018
007-030
019-012
007-017
007-010
019-009
019-007
007-016
007-009
019-010
019-011
007-008
007-011
019-006
SANTUIT RD
007-007
007-012
019-005
019-002
019-180
007-006
019-003
007-015
019-184
POPONESSETT RD
007-031
007-014
007-005
019-179
019-004-002
007-013
007-001
007-002
007-003
007-004-002
007-004-001
019-178
019-004-001
POPONESSETT RD
006-019
006-028
006-029
006-062
019-004-003
006-020
006-026
006-027
006-018
006-065
018-124
006-021
006-064
006-017
006-024
006-025
006-042
006-030
006-063
Print Date: Dec. 31, 2025

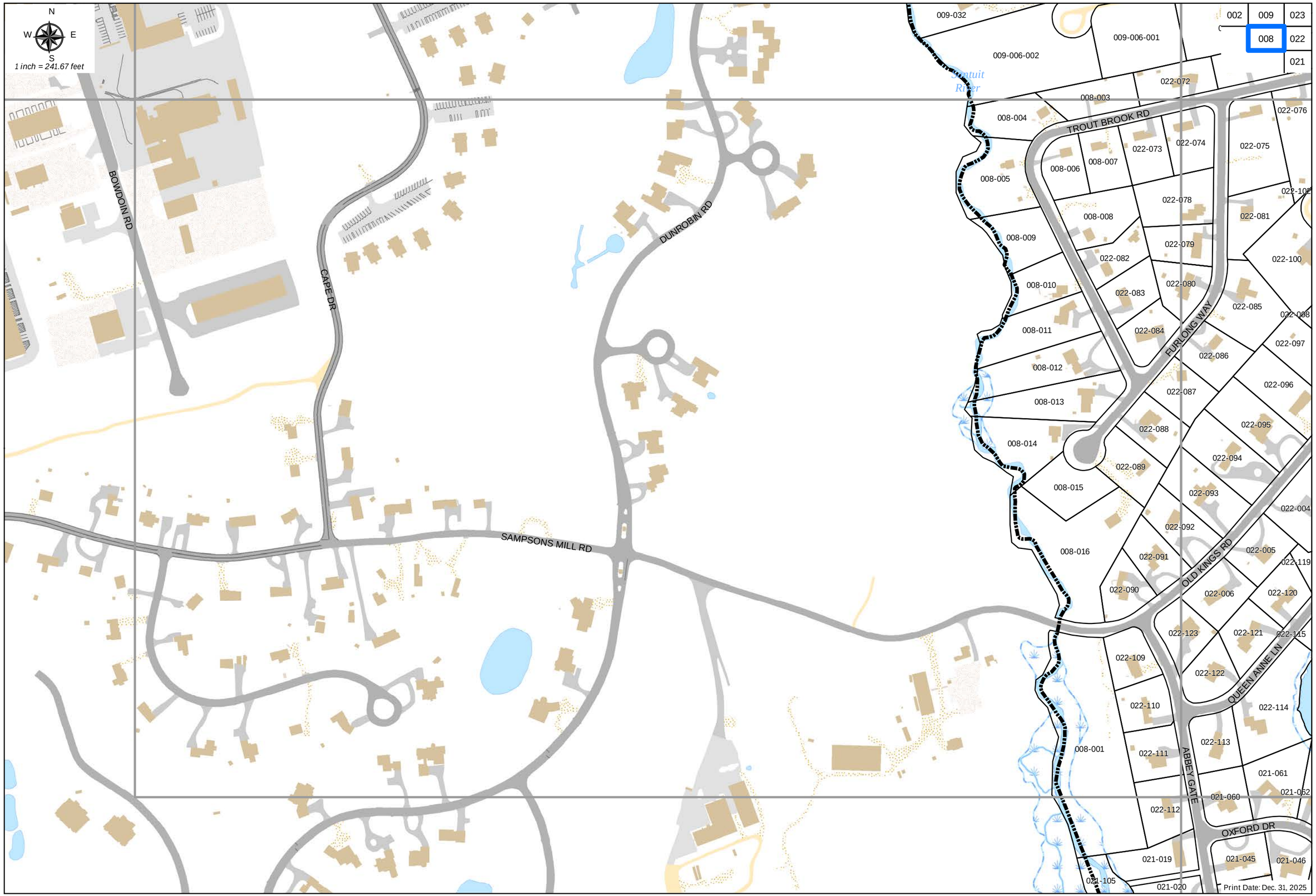
N
W
E
S
1 inch = 241.67 feet
BOWDOIN RD
CAPE DR
DUNROBIN RD
SAMPSONS MILL RD
TROUT BROOK RD
FURLONG WAY
OLD KINGS RD
QUEEN ANNE LN
ABBEY GATE
OXFORD DR
Santuit River
002
009
023
008
022
021
009-032
009-006-001
009-006-002
008-003
008-004
008-005
008-006
008-007
008-008
008-009
008-010
008-011
008-012
008-013
008-014
008-015
008-016
008-001
022-072
022-073
022-074
022-075
022-076
022-078
022-079
022-080
022-081
022-082
022-083
022-084
022-085
022-086
022-087
022-088
022-089
022-090
022-091
022-092
022-093
022-094
022-095
022-096
022-097
022-100
022-102
022-004
022-005
022-006
022-119
022-120
022-121
022-122
022-123
022-115
022-109
022-110
022-111
022-112
022-113
022-114
021-061
021-060
021-062
021-019
021-045
021-046
021-105
021-020
Print Date: Dec. 31, 2025

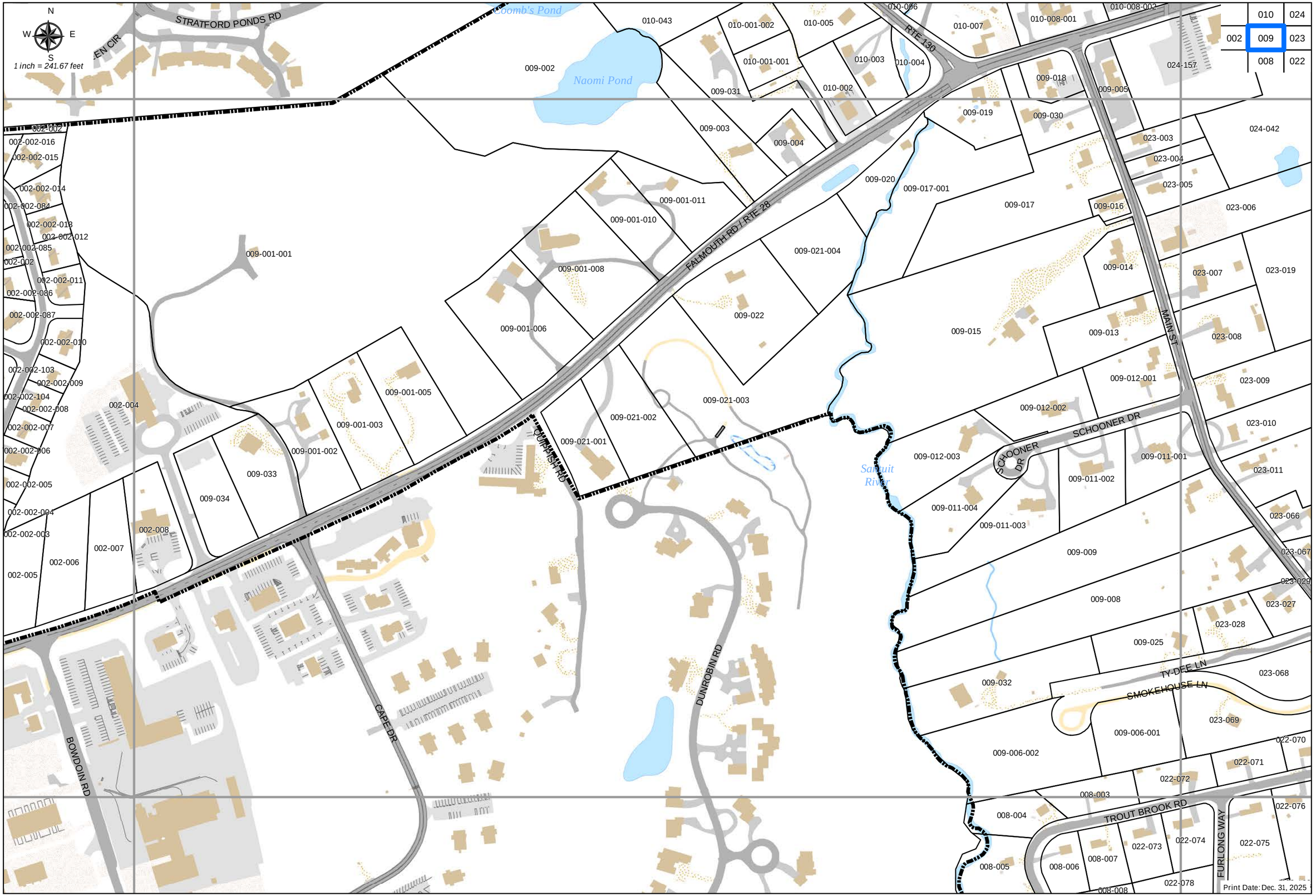
N
W
E
S
1 inch = 241.67 feet
STRATFORD PONDS RD
Coombs Pond
Naomi Pond
FALMOUTH RD / RTE 28
RTE 130
MAIN ST
SCHOONER DR
TUPPENY RD
DUNROBIN RD
CAPE DR
BOWDOIN RD
Sandwich River
TY-DEE LN
SMOKEHOUSE LN
TROUT BROOK RD
FURLONG WAY
010
024
002
009
023
008
022
010-043
010-001-002
010-005
010-006
010-007
010-008-001
010-008-002
010-001-001
010-003
010-004
010-002
009-002
009-031
009-018
009-005
024-157
009-019
009-030
009-003
009-004
024-042
023-003
023-004
023-005
009-020
009-017-001
009-017
009-016
023-006
009-001-011
009-001-010
009-021-004
009-001-001
009-001-008
009-014
023-007
023-019
009-022
009-015
009-013
023-008
009-001-006
009-012-001
023-009
009-021-003
009-012-002
023-010
009-001-005
009-021-002
009-001-003
009-021-001
009-012-003
009-011-001
023-011
009-001-002
009-011-002
009-033
009-011-004
023-066
009-034
009-011-003
023-067
009-009
023-029
009-008
023-027
023-028
009-025
023-068
009-032
009-006-001
023-069
009-006-002
022-070
022-071
022-072
008-003
022-076
008-004
022-073
022-074
022-075
008-007
008-006
008-005
022-078
008-008
002-002
002-002-016
002-002-015
002-002-014
002-002-084
002-002-018
002-002-012
002-002-085
002-002
002-002-011
002-002-086
002-002-087
002-002-010
002-002-103
002-002-009
002-002-104
002-002-008
002-002-007
002-002-006
002-002-005
002-002-004
002-002-003
002-004
002-008
002-007
002-006
002-005
Print Date: Dec. 31, 2025

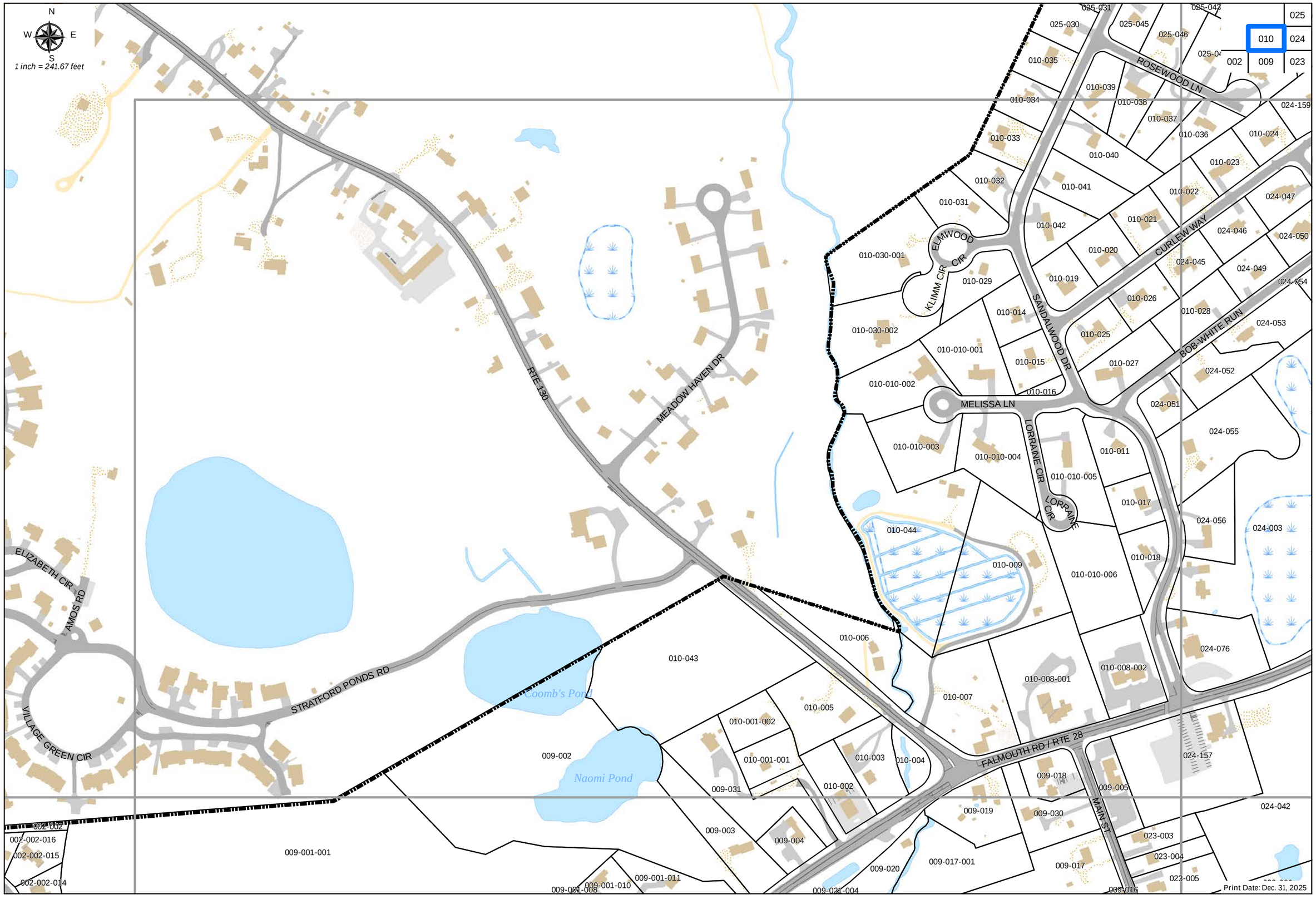
N
W
E
S
1 inch = 241.67 feet
025
010
024
002
009
023
ROSEWOOD LN
CURLEW WAY
BOB-WHITE RUN
ELMWOOD CIR
KLIMM CIR
SANDALWOOD DR
MELISSA LN
LORRAINE CIR
MEADOW HAVEN DR
RTE 130
STRATFORD PONDS RD
ELIZABETH CIR
AMOS RD
VILLAGE GREEN CIR
FALMOUTH RD / RTE 28
MAIN ST
Coomb's Pond
Naomi Pond
025-031
025-043
025-030
025-045
025-046
010-035
010-039
010-034
010-038
010-037
010-036
024-159
010-033
010-024
010-040
010-023
010-032
010-041
010-022
024-047
010-031
010-042
010-021
024-046
024-050
010-030-001
010-020
024-045
024-049
010-029
010-019
024-054
010-026
010-014
010-028
010-030-002
024-053
010-025
010-010-001
010-015
010-027
024-052
010-010-002
010-016
024-051
024-055
010-010-003
010-010-004
010-011
010-010-005
010-017
024-056
024-003
010-044
010-009
010-018
010-010-006
010-006
024-076
010-043
010-008-001
010-008-002
010-007
010-005
010-001-002
010-001-001
010-003
010-004
009-002
009-031
010-002
009-018
009-005
024-157
009-019
009-030
024-042
009-003
009-004
023-003
002-002
002-002-016
002-002-015
009-001-001
009-020
009-017-001
009-017
023-004
002-002-014
009-001-011
009-001-010
009-001-008
009-024-004
009-016
023-005
Print Date: Dec. 31, 2025

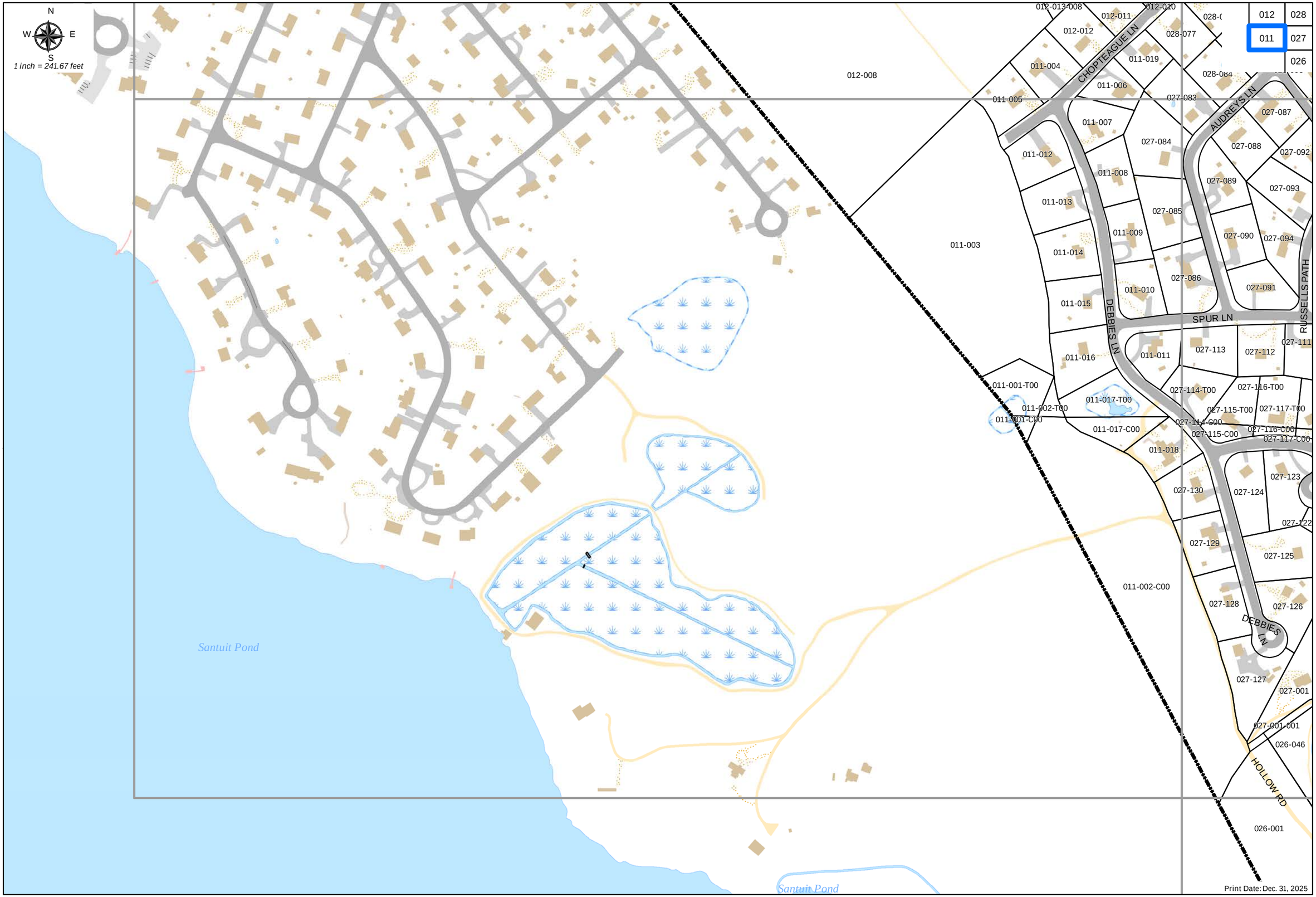
N
W
E
S
1 inch = 241.67 feet
012
028
011
027
026
012-008
012-013-008
012-011
012-010
012-012
028-077
011-004
011-019
011-006
011-005
027-083
011-007
027-084
011-012
011-008
011-013
027-085
011-009
011-003
011-014
011-010
027-086
011-015
011-016
011-011
011-001-T00
011-002-T00
011-001-C00
011-017-T00
011-017-C00
011-018
011-002-C00
CHOPTEAGUE LN
AUDREYS LN
027-087
027-088
027-092
027-089
027-093
027-090
027-094
027-091
RUSSELLS PATH
SPUR LN
DEBBIES LN
027-113
027-112
027-111
027-114-T00
027-116-T00
027-115-T00
027-117-T00
027-114-C00
027-115-C00
027-116-C00
027-117-C00
027-123
027-124
027-130
027-122
027-129
027-125
027-128
027-126
DEBBIES LN
027-127
027-001
027-001-001
026-046
HOLLOW RD
026-001
Santuit Pond
Santuit Pond
Print Date: Dec. 31, 2025

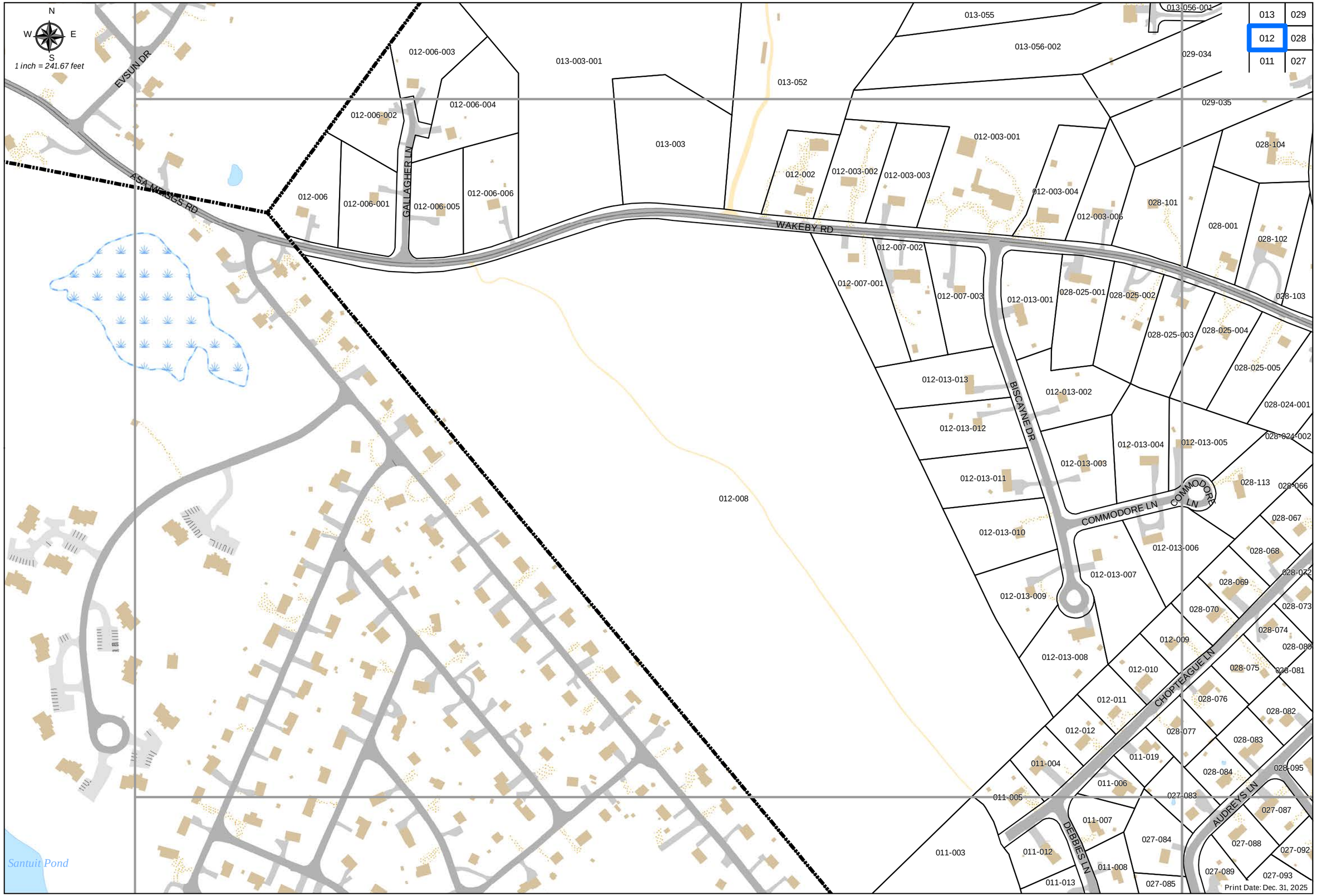
N
W
E
S
1 inch = 241.67 feet
013
029
012
028
011
027
EVSUN DR
ASA WEAGS RD
GALLAGHER LN
WAKEBY RD
BISCAYNE DR
COMMODORE LN
CHOPTEAGUE LN
DEBBIES LN
AUDREYS LN
Santuit Pond
012-006-003
013-003-001
013-052
013-055
013-056-001
013-056-002
029-034
029-035
012-006-002
012-006-004
013-003
012-003-001
028-104
012-006
012-006-001
012-006-005
012-006-006
012-002
012-003-002
012-003-003
012-003-004
012-003-005
028-101
028-001
028-102
012-007-002
012-007-001
012-007-003
012-013-001
028-025-001
028-025-002
028-103
028-025-003
028-025-004
028-025-005
012-013-013
012-013-002
028-024-001
012-013-012
012-013-004
012-013-005
028-024-002
012-013-003
012-013-011
028-113
028-066
012-008
012-013-010
012-013-006
028-067
028-068
012-013-007
028-069
028-072
012-013-009
028-070
028-073
012-009
028-074
028-080
012-013-008
012-010
028-075
028-081
012-011
028-076
028-082
012-012
028-077
028-083
011-004
011-019
028-084
028-095
011-006
011-005
027-083
027-087
011-007
027-084
027-088
027-092
011-003
011-012
011-008
027-089
027-093
011-013
027-085
Print Date: Dec. 31, 2025

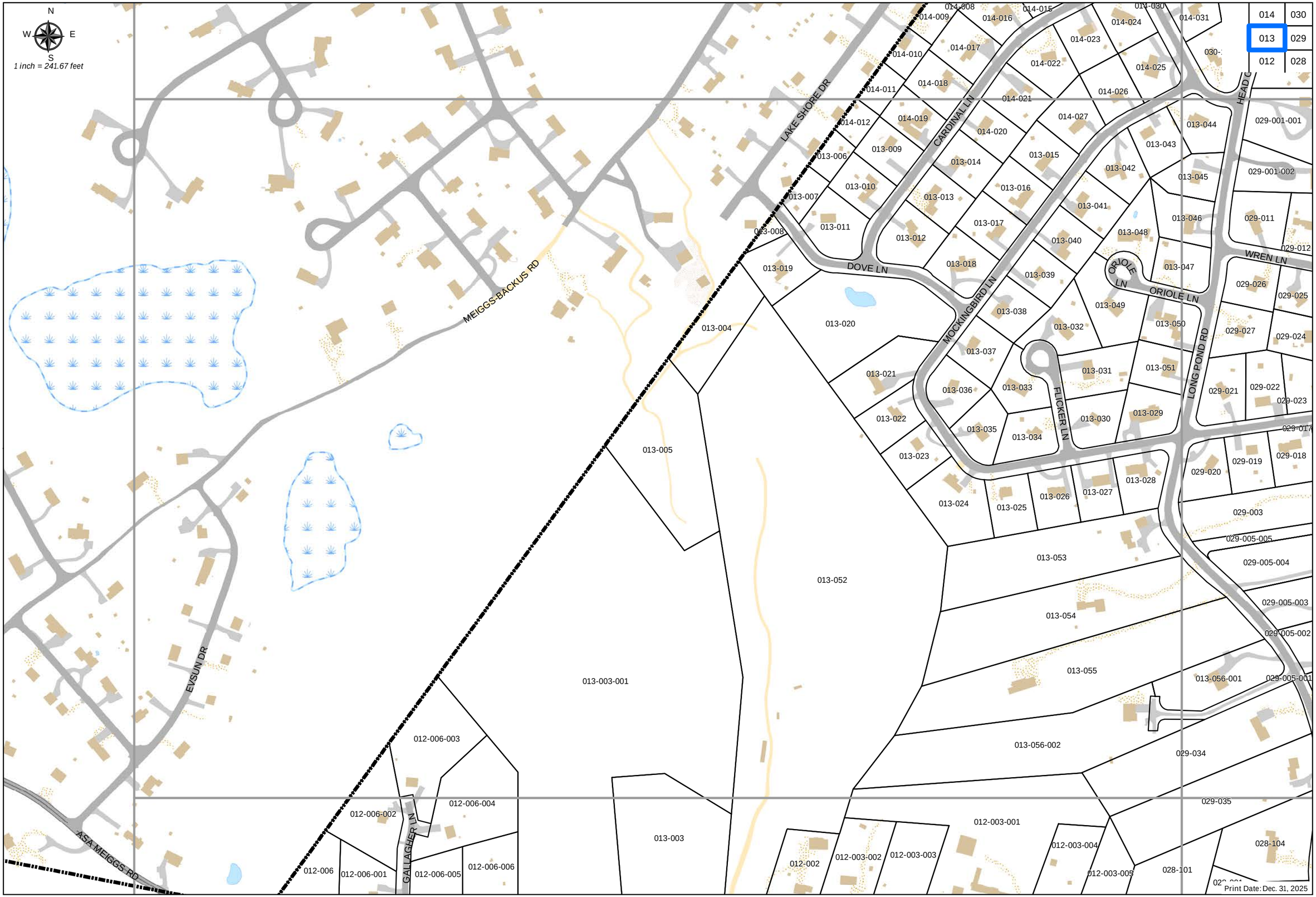
N
W
E
S
1 inch = 241.67 feet
014
030
013
029
012
028
LAKE SHORE DR
CARDINAL LN
HEAD C
MEIGGS-BACKUS RD
DOVE LN
MOCKINGBIRD LN
ORIOLE LN
WREN LN
LONG POND RD
FLICKER LN
EVSUN DR
GALLAGHER LN
ASA MEIGGS RD
014-008
014-009
014-015
014-016
014-030
014-024
014-031
014-023
014-017
014-010
014-022
014-025
014-018
014-026
014-011
014-021
014-027
014-012
014-019
014-020
013-044
029-001-001
013-006
013-009
013-014
013-015
013-043
013-042
029-001-002
013-045
013-007
013-010
013-013
013-016
013-041
013-046
029-011
013-008
013-011
013-012
013-017
013-048
013-040
029-012
013-019
013-018
013-039
013-047
029-026
013-004
013-020
013-038
013-049
029-025
013-032
013-050
029-027
013-037
029-024
013-021
013-031
013-051
013-036
013-033
029-021
029-022
013-022
013-030
013-029
029-023
013-035
013-034
029-017
013-005
013-023
029-020
029-019
029-018
013-028
013-024
013-025
013-026
013-027
029-003
029-005-005
013-053
029-005-004
013-052
029-005-003
013-054
029-005-002
013-003-001
013-055
013-056-001
029-005-001
012-006-003
013-056-002
029-034
012-006-004
012-006-002
029-035
012-003-001
013-003
012-002
012-003-002
012-003-003
012-003-004
028-104
012-006
012-006-001
012-006-005
012-006-006
012-003-005
028-101
Print Date: Dec. 31, 2025

N
W
E
S
1 inch = 241.67 feet
031
014
030
013
029
ASA MEIGS RD
MEIGGS-BACKUS RD
LAKE SHORE DR
LONG POND RD
HEAD OF THE POND LN
CARDINAL LN
MOCKINGBIRD LN
030-110
030-085
030-088
030-086
030-089
030-087
030-090
030-095
030-091
030-094
014-001
030-093
030-097
030-092
030-098
014-003
030-107
014-004
030-108
030-099
030-109
030-106
014-002
030-100
030-105
014-005
014-028
030-104
014-006
014-013
014-029
030-101
030-102
014-007
014-014
030-103
014-030
014-008
014-015
014-031
030-124
030-125
014-009
014-016
014-024
014-023
014-017
030-123
014-010
014-022
014-025
030-126
014-018
014-011
014-026
014-021
014-019
014-027
014-012
014-020
013-044
029-001-001
013-009
013-043
013-006
013-015
013-014
013-042
013-016
013-048
013-045
029-001-002
013-007
013-010
013-013
013-017
013-041
013-046
013-011
Print Date: Dec. 31, 2025

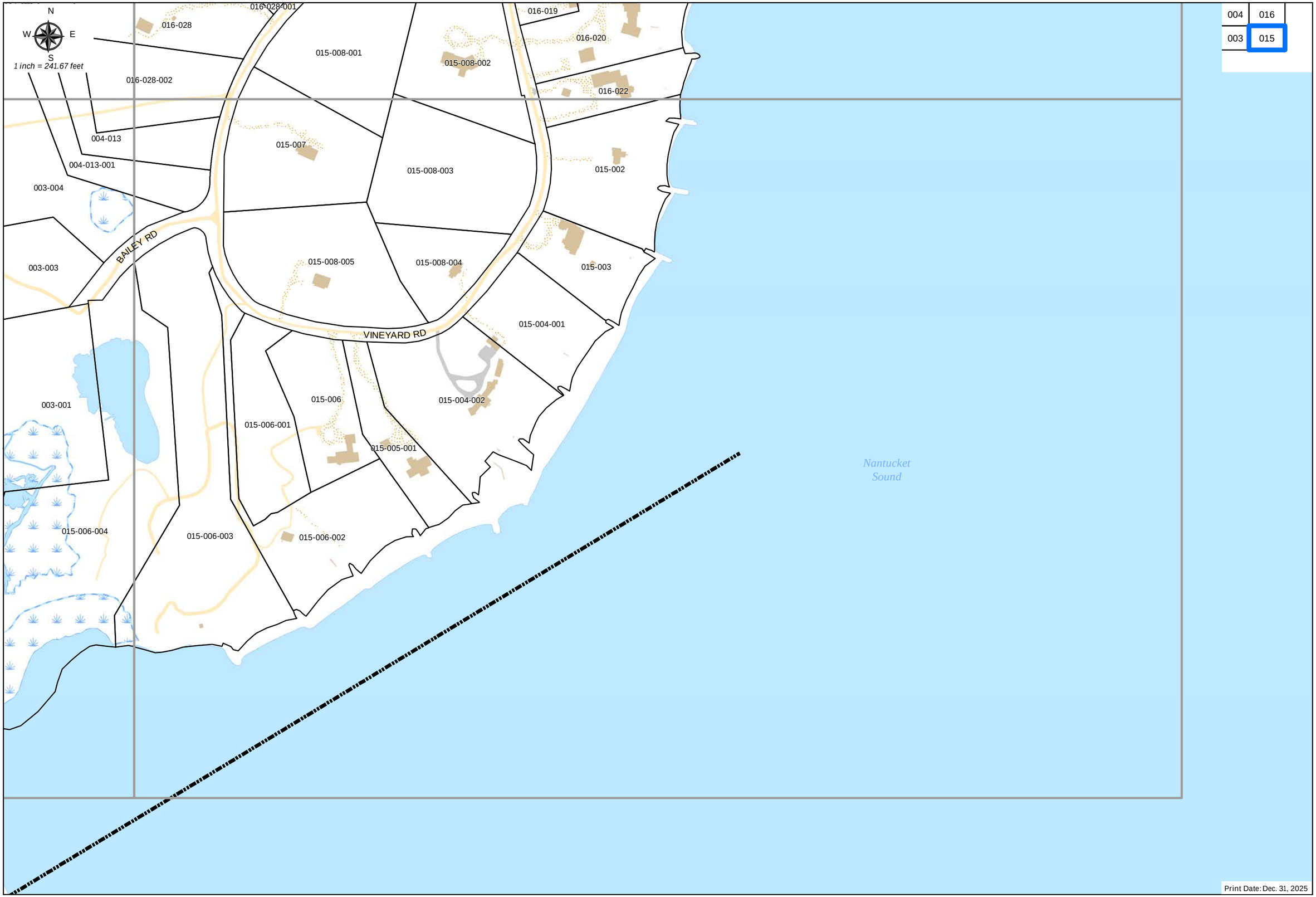
N
W
E
S
1 inch = 241.67 feet
016-028
016-028-001
016-028-002
015-008-001
015-008-002
016-019
016-020
016-022
004-013
004-013-001
015-007
015-008-003
015-002
003-004
003-003
BAILEY RD
015-008-005
015-008-004
015-003
VINEYARD RD
015-004-001
003-001
015-006
015-004-002
015-006-001
015-005-001
015-006-004
015-006-003
015-006-002
Nantucket
Sound
004
016
003
015
Print Date: Dec. 31, 2025

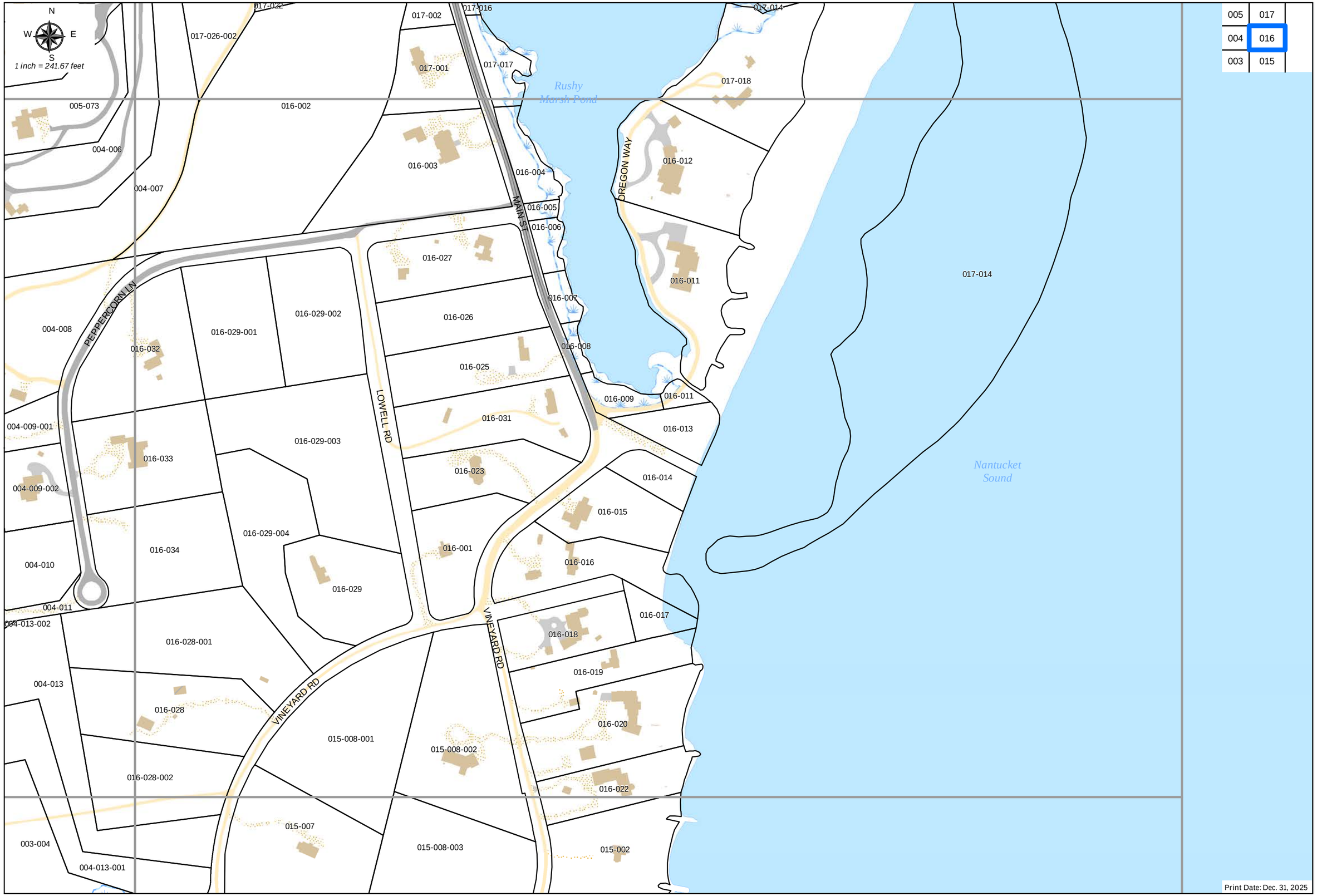
N
W
E
S
1 inch = 241.67 feet
005 017
004 016
003 015
017-022
017-026-002
017-002
017-016
017-014
017-001
017-017
017-018
Rushy Marsh Pond
005-073
016-002
004-006
016-003
016-004
OREGON WAY
016-012
004-007
MAIN ST
016-005
016-006
016-027
017-014
016-011
016-007
016-026
004-008
PEPPERCORN LN
016-029-002
016-029-001
016-032
016-008
016-025
016-009
016-011
LOWELL RD
016-031
016-013
004-009-001
016-029-003
016-033
016-023
016-014
Nantucket Sound
004-009-002
016-015
016-029-004
016-034
016-001
016-016
004-010
016-029
004-011
016-017
004-013-002
VINEYARD RD
016-018
016-028-001
016-019
004-013
016-028
016-020
015-008-001
015-008-002
016-028-002
016-022
015-007
003-004
015-008-003
015-002
004-013-001
Print Date: Dec. 31, 2025

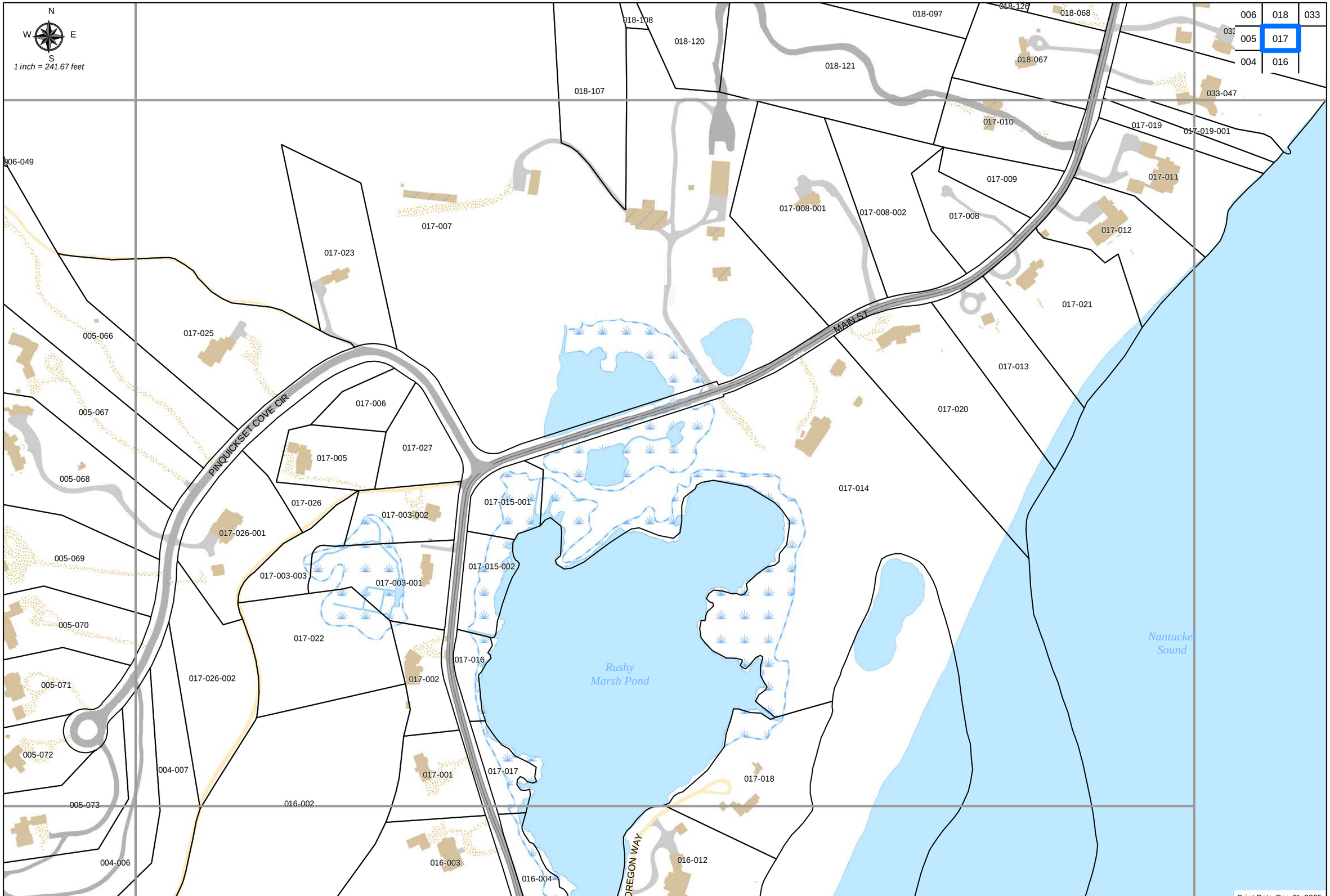

Print Date: Dec. 31, 2025

N
W
E
S
1 inch = 241.67 feet
CHERRY TREE RD
GUIMOUSSETT RD
PINE RIDGE RD
WAQUOIT RD EAST
RUSHY MARSH RD
ELM ST
WALNUT ST
CEDAR ST
OAKWOOD ST
OAK ST
WAQUOIT RD
NICKERSON RD
CHARLOTTE AVE
SEARS AVE
ALBINA AVE
TOPSAIL CIR
TOPSAIL CIR
PINE RD
HULL LN
CROSS ST
KEELA RD
SEA ST
MAIN ST
OCEAN VIEW AVE
Nantucket Sound
Print Date: Dec. 31, 2025

N
W
E
S
1 inch = 241.67 feet
020
035
007
019
034
006
018
033
BAY RD
MASHPEE RD
SANTUIT RD
GROVE ST
CROCKERS NECK RD
POPONESSETT RD
CEDARWOOD RD
PINEY RD
JACKSON DR
CHEOH RD
WINGS LN
GUIMQUISSETT RD
PAULA LN
SHELL LN
RUSHY MARSH RD
BAYBERRY LN
OAKWOOD ST
WAY
MAIN ST
HULL LN
CROSS ST
CHERRY TREE RD
PINE RIDGE RD
ELM ST
KEELA RD
Print Date: Dec. 31, 2025

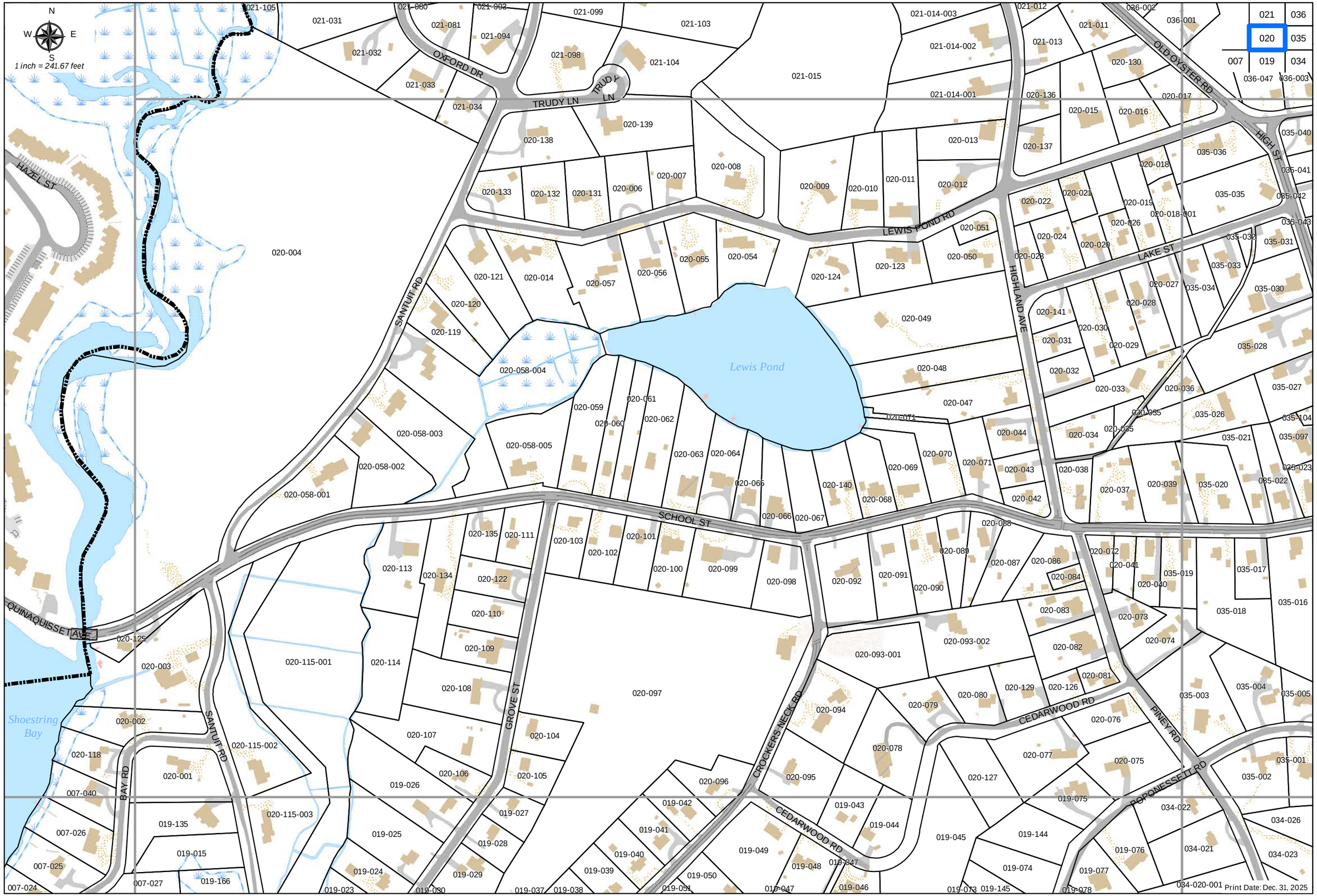
N
W
E
S
1 inch = 241.67 feet
021 036
020 035
007 019 034
OXFORD DR
TRUDY LN
TRUDY LN
HAZEL ST
SANTUIT RD
LEWIS POND RD
Lewis Pond
HIGHLAND AVE
OLD OYSTER RD
HIGH ST
LAKE ST
SCHOOL ST
GROVE ST
CROCKERS NECK RD
CEDARWOOD RD
PINEY RD
POPONESSETT RD
QUINAQUISSET AVE
BAY RD
Shoestring Bay
Print Date: Dec. 31, 2025

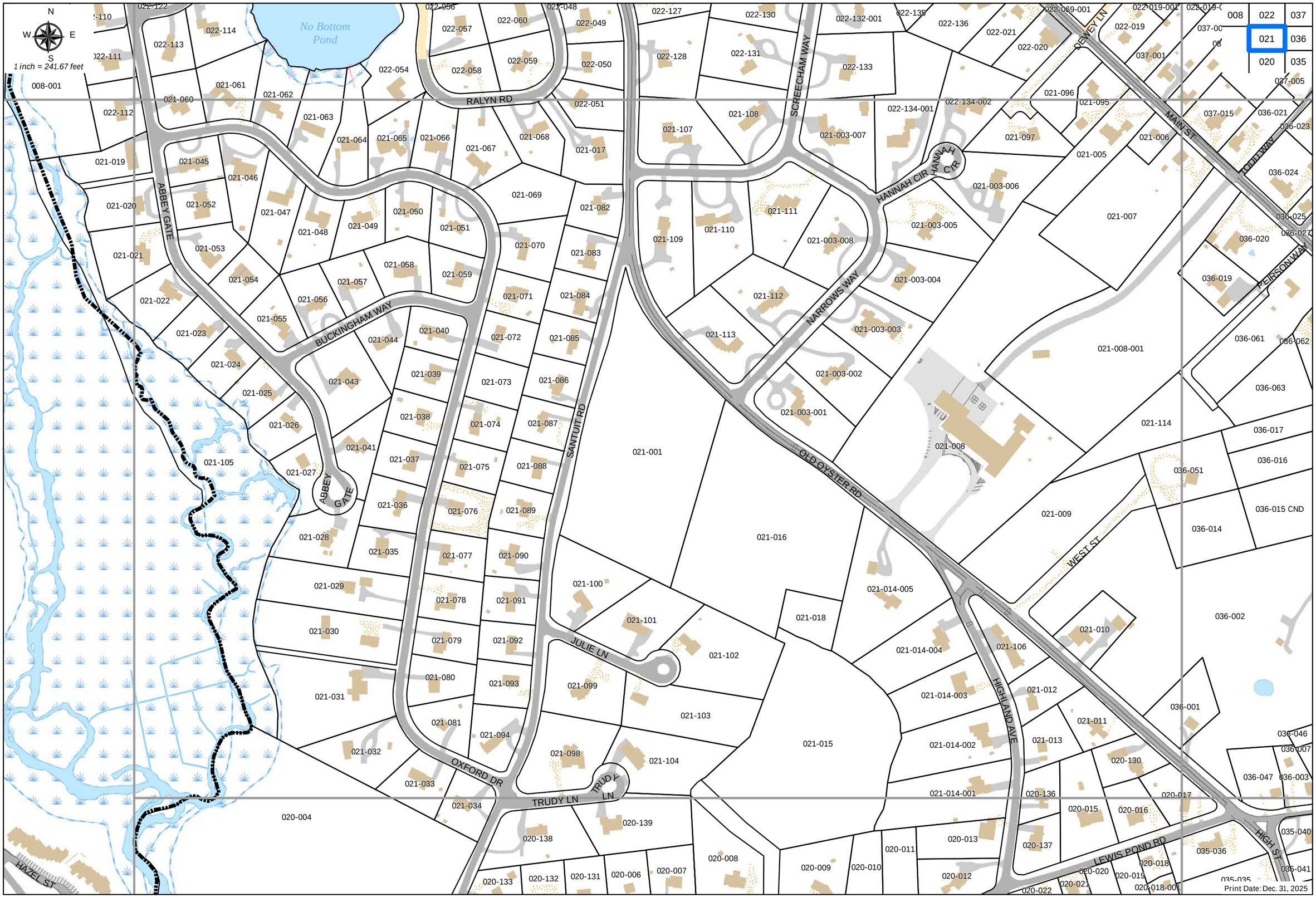
N
W
E
S
1 inch = 241.67 feet
No Bottom Pond
RALYN RD
ABBEY GATE
BUCKINGHAM WAY
SCREECHAM WAY
HANNAH CIR
NARROWS WAY
OLD OYSTER RD
SANTUIT RD
JULIE LN
OXFORD DR
TRUDY LN
HIGHLAND AVE
WEST ST
LEWIS POND RD
HIGH ST
MAIN ST
DEWEY LN
TODD WAY
PEIRSON WAY
HAZEL ST
008
022
037
021
036
020
035
Print Date: Dec. 31, 2025

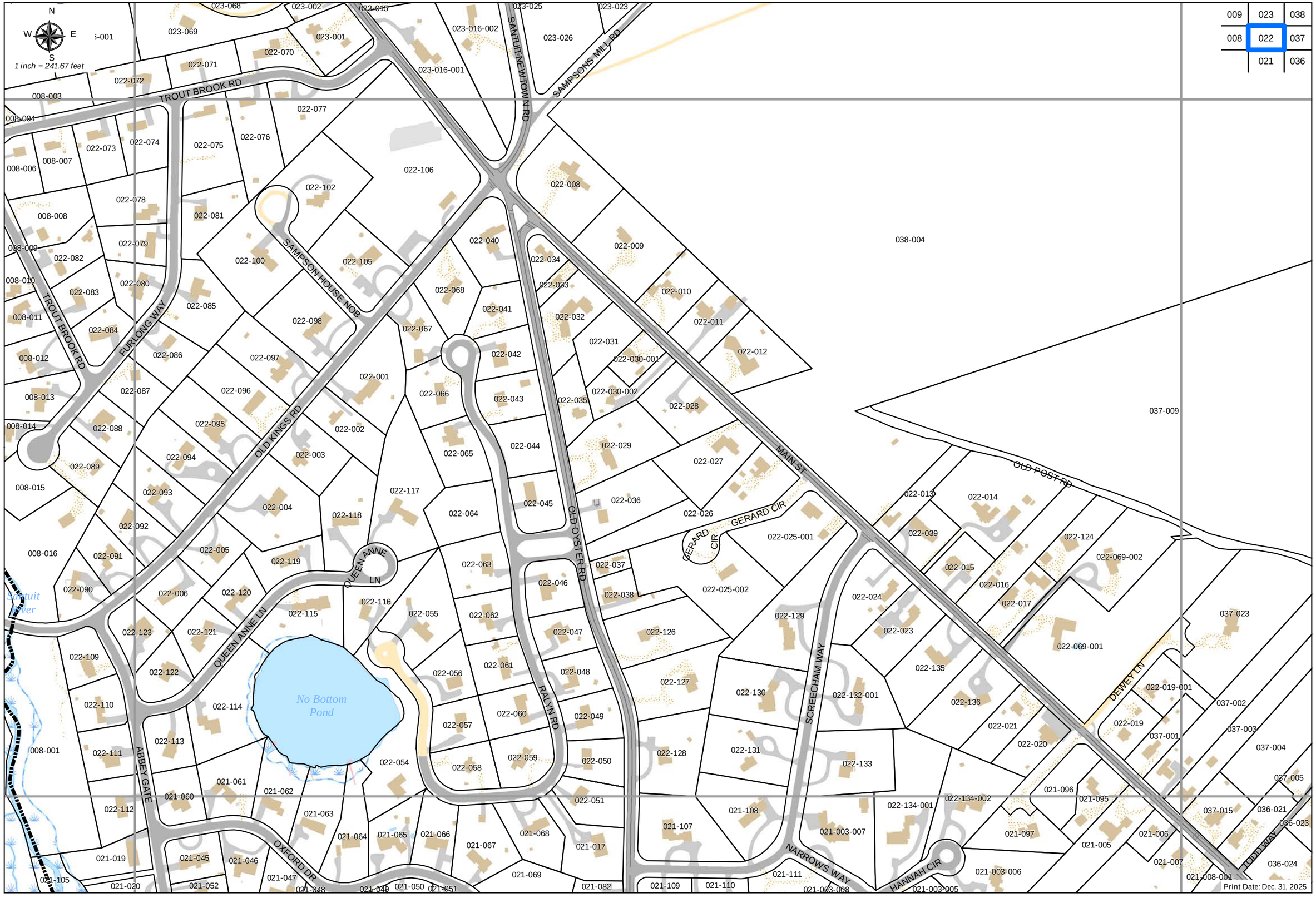
N
W
E
S
1 inch = 241.67 feet
009
023
038
008
022
037
021
036
TROUT BROOK RD
SANTUIT-NEWTOWN RD
SAMPSONS MILL RD
SAMPSON HOUSE NOB
FURLONG WAY
OLD KINGS RD
OLD OYSTER RD
MAIN ST
OLD POST RD
GERARD CIR
QUEEN ANNE LN
RALYN RD
SCREECHAM WAY
DEWEY LN
ABBEY GATE
OXFORD DR
NARROWS WAY
HANNAH CIR
TODD WAY
No Bottom Pond
Santuit River
038-004
037-009
Print Date: Dec. 31, 2025

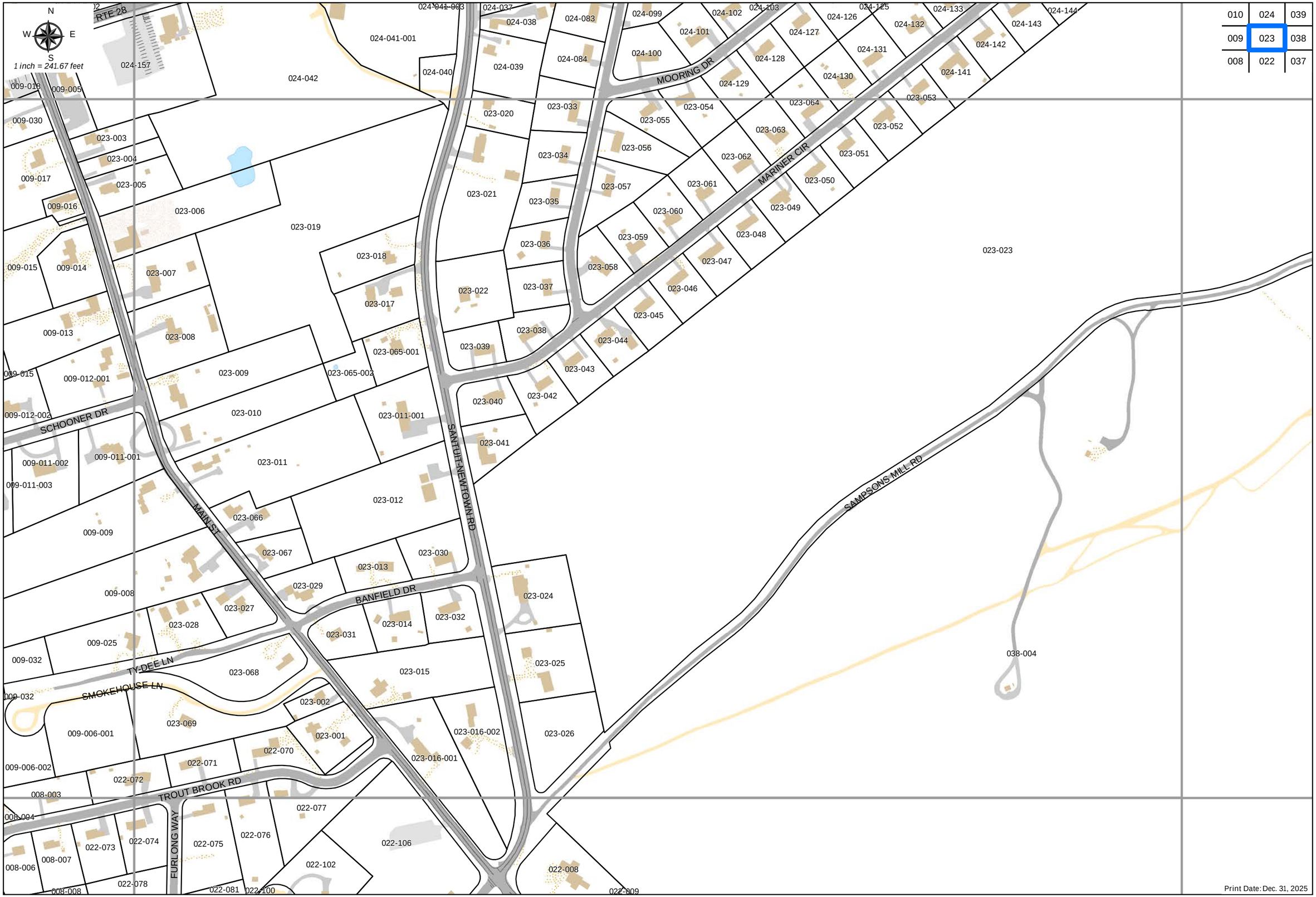
N
W
E
S
1 inch = 241.67 feet
010
024
039
009
023
038
008
022
037
RTE 28
MOORING DR
MARINER CIR
SCHOONER DR
MAIN ST
SANFUT-NEWTOWN RD
SAMPSONS MILL RD
BANFIELD DR
TY-DEE LN
SMOKEHOUSE LN
TROUT BROOK RD
FURLONG WAY
024-041-003
024-037
024-038
024-083
024-099
024-102
024-103
024-125
024-133
024-144
024-041-001
024-101
024-127
024-126
024-132
024-143
024-157
024-042
024-040
024-039
024-084
024-100
024-128
024-131
024-142
024-129
024-130
024-141
009-018
009-005
023-033
023-054
023-064
023-053
009-030
023-020
023-055
023-063
023-052
023-003
023-034
023-056
023-062
023-051
023-004
009-017
023-005
023-057
023-061
023-050
023-021
023-035
023-060
023-049
009-016
023-006
023-019
023-059
023-048
023-036
023-058
023-047
023-023
023-018
009-015
009-014
023-007
023-022
023-037
023-046
023-017
023-045
009-013
023-008
023-038
023-044
023-065-001
023-039
023-043
009-015
009-012-001
023-009
023-065-002
023-042
023-040
009-012-002
023-010
023-011-001
023-041
009-011-002
009-011-001
023-011
009-011-003
023-012
023-066
009-009
023-067
023-030
023-013
023-029
009-008
023-024
023-027
023-028
023-032
023-014
023-031
009-025
009-032
023-025
023-068
023-015
038-004
009-032
023-002
023-069
009-006-001
023-001
023-016-002
023-026
022-070
023-016-001
022-071
009-006-002
022-072
008-003
022-077
008-004
022-073
022-074
022-075
022-076
022-106
008-007
008-006
022-102
022-008
022-078
008-008
022-081
022-100
022-009
Print Date: Dec. 31, 2025

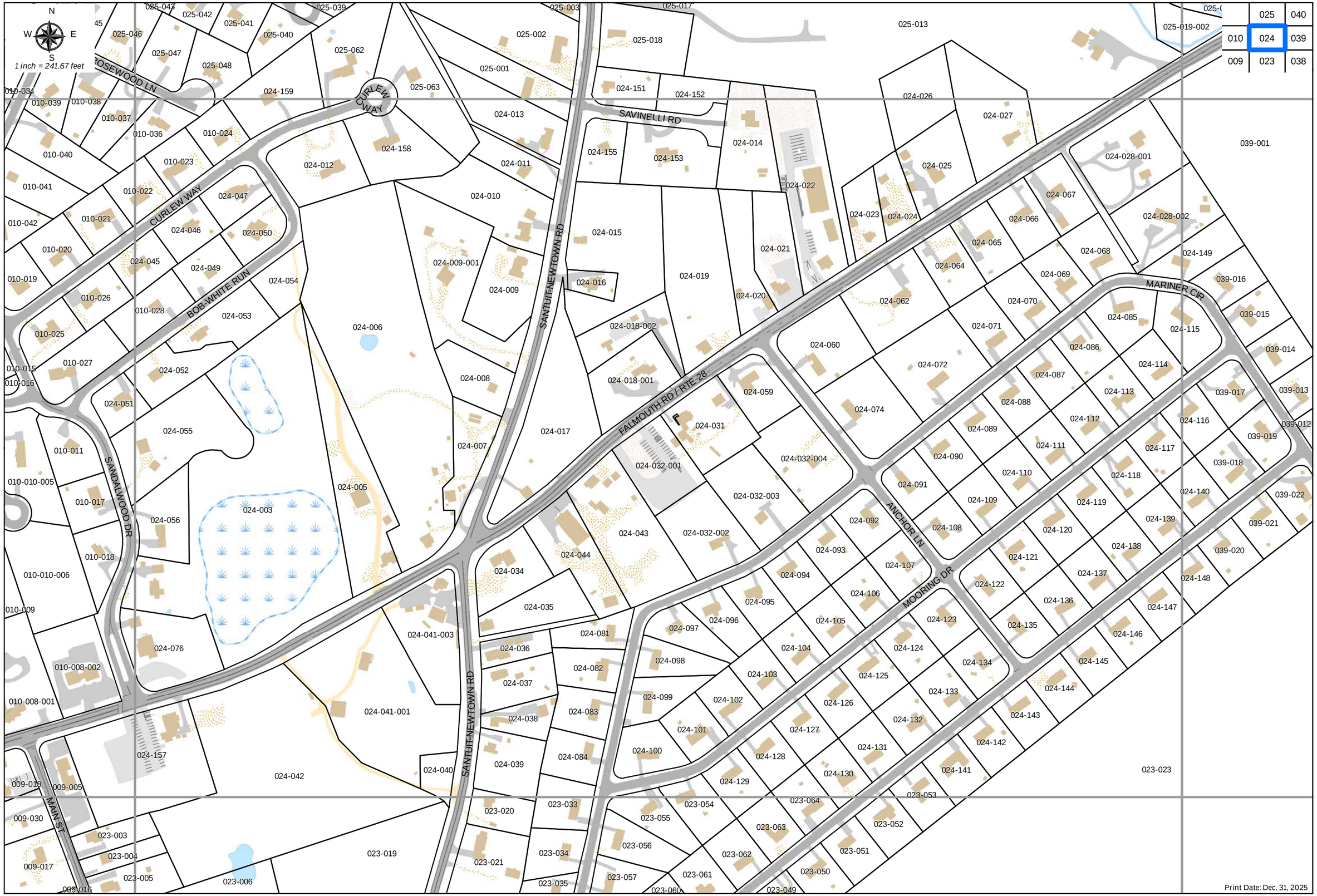
N
W
E
S
1 inch = 241.67 feet
025 040
010 024 039
009 023 038
ROSEWOOD LN
CURLEW WAY
SAVINELLI RD
SANTUIT-NEWTOWN RD
BOB-WHITE RUN
FALMOUTH RD / RTE 28
MARINER CIR
ANCHOR LN
MOORING DR
SANDALWOOD DR
MAIN ST
025-043
025-042
025-041
025-040
025-039
025-003
025-017
025-013
025-019-002
025-046
025-047
025-048
025-062
025-002
025-018
025-001
025-063
024-159
024-151
024-152
024-026
024-027
010-034
010-039
010-038
010-037
010-036
010-024
024-013
024-155
024-153
024-014
024-025
039-001
010-040
010-023
024-012
024-158
024-011
024-022
024-028-001
010-041
010-022
024-047
024-010
024-023
024-024
024-067
024-066
024-028-002
010-042
010-021
024-046
024-050
024-015
024-065
024-068
024-149
010-020
024-045
024-049
024-009-001
024-021
024-064
024-069
039-016
010-019
024-054
024-009
024-016
024-019
024-020
024-062
024-070
039-015
010-026
010-028
024-053
024-085
024-115
010-025
024-006
024-018-002
024-071
024-060
024-086
039-014
010-027
024-052
024-072
024-114
010-015
010-016
024-008
024-018-001
024-087
024-113
039-017
039-013
024-051
024-059
024-074
024-088
024-112
024-116
039-012
024-055
024-031
024-089
024-111
039-019
010-011
024-017
024-007
024-032-004
024-090
024-117
039-018
024-032-001
024-110
024-118
010-010-005
024-005
024-091
024-140
039-022
010-017
024-032-003
024-109
024-119
024-003
024-056
024-139
024-092
024-108
024-120
039-021
024-043
024-032-002
024-138
010-018
024-093
024-121
039-020
024-044
024-107
024-137
010-010-006
024-034
024-094
024-122
024-148
024-106
024-136
010-009
024-035
024-095
024-147
024-041-003
024-081
024-123
024-135
024-096
024-097
024-146
024-076
024-036
024-105
024-124
024-104
024-082
024-098
024-134
024-145
010-008-002
024-037
024-103
024-125
024-144
024-099
024-133
010-008-001
024-041-001
024-102
024-126
024-083
024-038
024-143
024-101
024-132
024-127
024-157
024-084
024-100
024-131
024-142
024-039
024-128
024-040
024-042
024-130
024-141
023-023
009-018
009-005
024-129
023-053
023-064
009-030
023-020
023-033
023-054
023-055
023-052
023-003
023-063
023-004
023-056
023-051
023-019
023-034
023-062
009-017
023-021
023-005
023-057
023-061
023-050
023-006
023-035
023-060
023-049
009-016
Print Date: Dec. 31, 2025

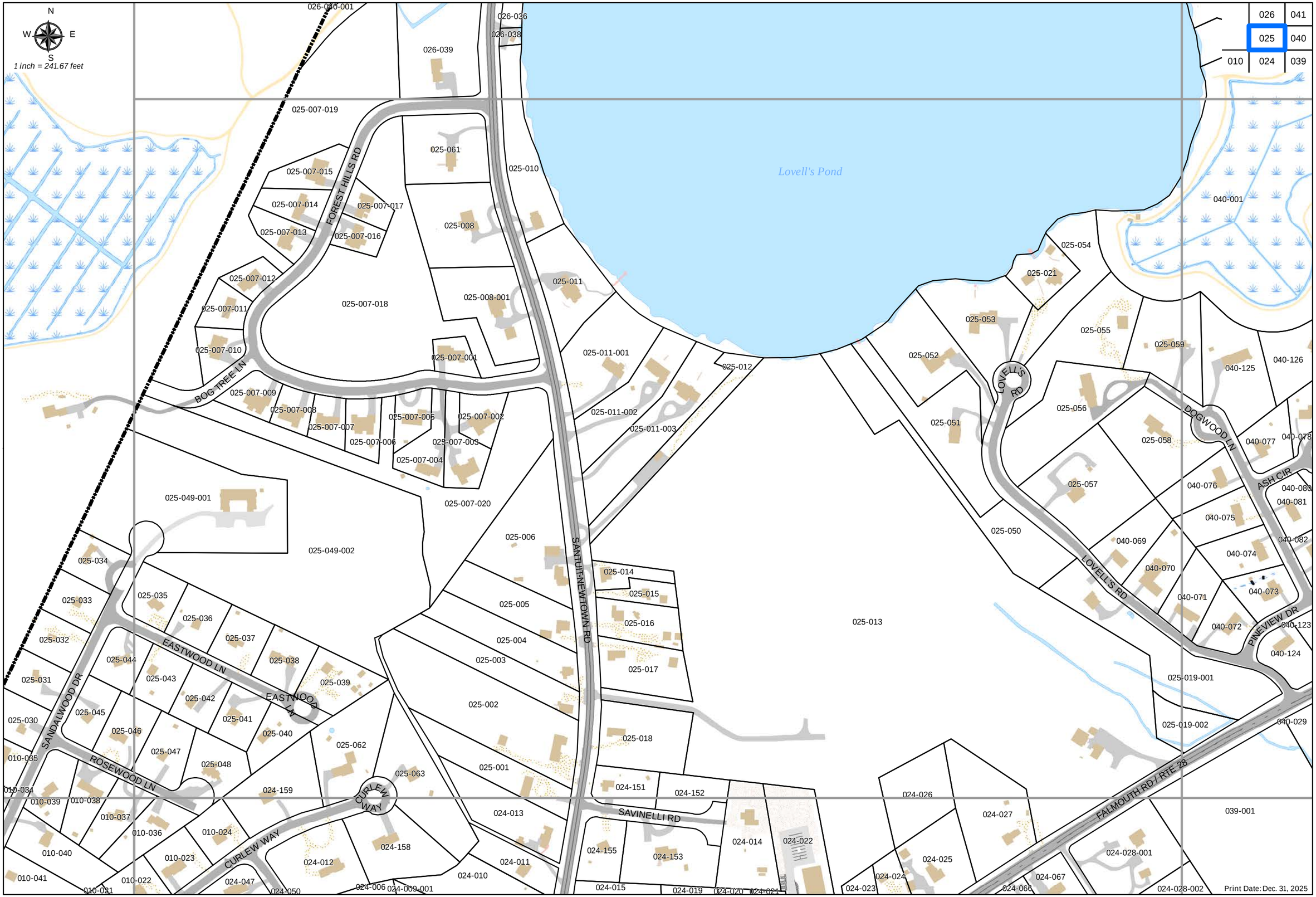
N
W
E
S
1 inch = 241.67 feet
026
041
025
040
010
024
039
Lovell's Pond
FOREST HILLS RD
BOG TREE LN
SANDALWOOD DR
EASTWOOD LN
EASTWOOD LN
ROSEWOOD LN
CURLEW WAY
CURLEW WAY
SANTUITNEWTOWN RD
SAVINELLI RD
LOVELL'S RD
LOVELL'S RD
DOGWOOD LN
ASH CIR
PINEVIEW DR
FALMOUTH RD / RTE 28
026-040-001
026-036
026-038
026-039
025-007-019
025-061
025-010
025-007-015
025-007-014
025-007-017
025-007-013
025-007-016
025-008
025-007-012
025-007-011
025-007-018
025-008-001
025-011
025-007-010
025-007-001
025-011-001
025-012
025-007-009
025-007-008
025-007-007
025-007-006
025-007-005
025-007-002
025-007-003
025-007-004
025-011-002
025-011-003
025-049-001
025-007-020
025-049-002
025-006
025-034
025-033
025-035
025-036
025-037
025-032
025-044
025-038
025-043
025-039
025-031
025-042
025-041
025-045
025-040
025-030
025-046
025-047
025-048
025-062
010-035
025-063
010-034
024-159
010-039
010-038
010-037
010-036
010-024
010-040
010-023
024-158
024-012
010-041
010-022
010-031
024-047
024-050
024-006
024-009-001
024-013
024-011
024-010
025-005
025-004
025-003
025-002
025-001
025-014
025-015
025-016
025-017
025-018
024-151
024-152
024-155
024-153
024-014
024-022
024-015
024-019
024-020
024-021
025-013
025-054
025-021
025-053
025-055
025-059
025-052
025-056
025-051
025-058
025-057
025-050
025-019-001
025-019-002
040-001
040-125
040-126
040-077
040-078
040-076
040-080
040-081
040-075
040-069
040-082
040-074
040-070
040-071
040-073
040-072
040-123
040-124
040-029
024-026
024-027
039-001
024-025
024-028-001
024-024
024-067
024-023
024-066
024-028-002
Print Date: Dec. 31, 2025

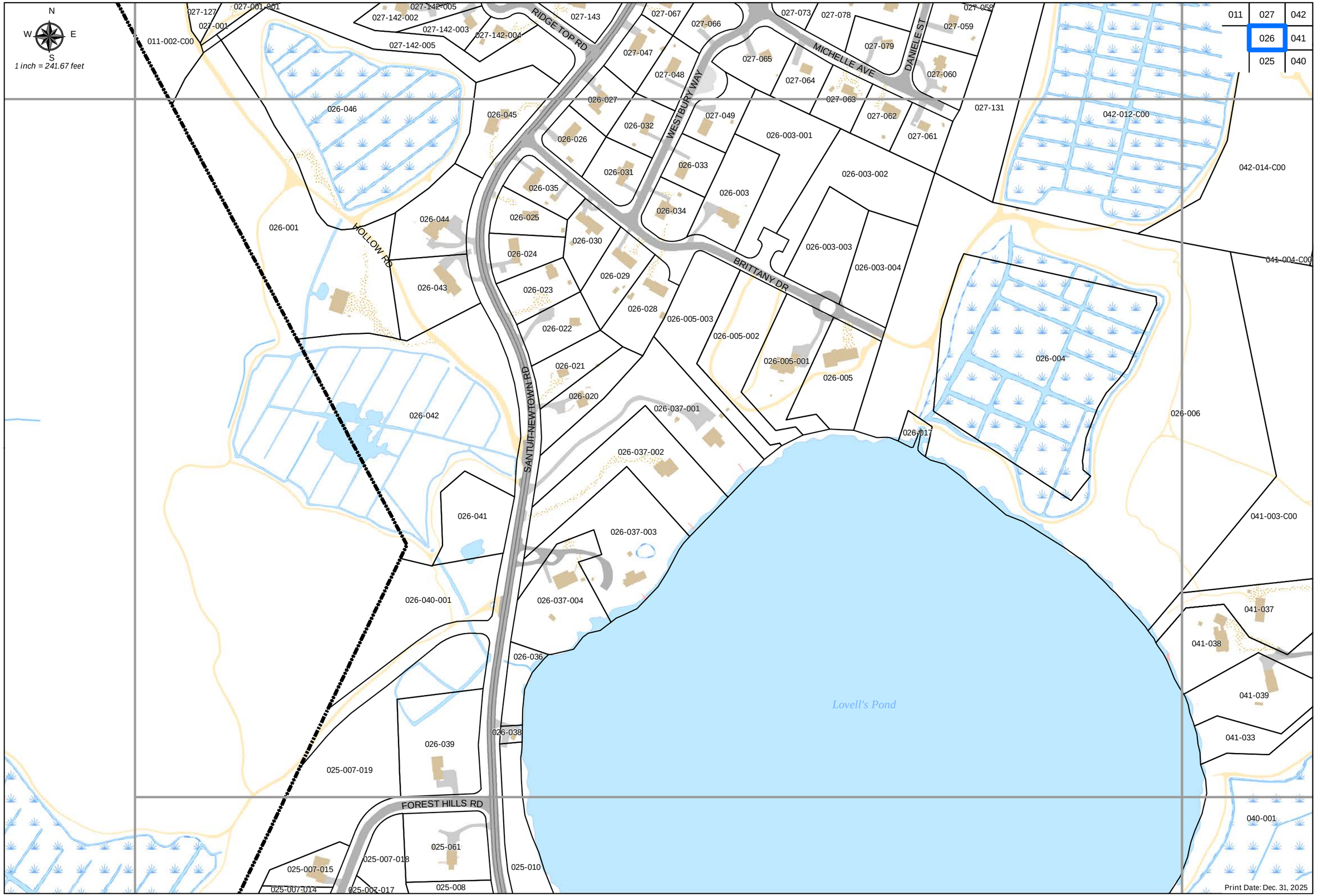
N
W
E
S
1 inch = 241.67 feet
011
027
042
026
041
025
040
RIDGE TOP RD
WESTBURY WAY
MICHELLE AVE
DANIELE ST
BRITTANY DR
HOLLOW RD
SANTUIT-NEWTOWN RD
FOREST HILLS RD
Lovell's Pond
011-002-C00
027-127
027-001-001
027-001
027-142-005
027-142-002
027-142-003
027-142-004
027-143
027-067
027-066
027-073
027-078
027-058
027-059
027-079
027-047
027-048
027-065
027-064
027-063
027-060
027-062
027-061
027-131
027-049
026-027
026-032
026-026
026-031
026-033
026-034
026-003-001
026-003-002
026-003
026-003-003
026-003-004
042-012-C00
042-014-C00
041-004-C00
026-046
026-045
026-001
026-044
026-035
026-025
026-024
026-030
026-043
026-023
026-029
026-028
026-022
026-005-003
026-005-002
026-005-001
026-005
026-021
026-020
026-037-001
026-037-002
026-037-003
026-037-004
026-017
026-004
026-006
026-042
026-041
026-040-001
026-036
026-038
026-039
025-007-019
025-061
025-007-018
025-007-015
025-007-014
025-007-017
025-008
025-010
041-003-C00
041-037
041-038
041-039
041-033
040-001
Print Date: Dec. 31, 2025

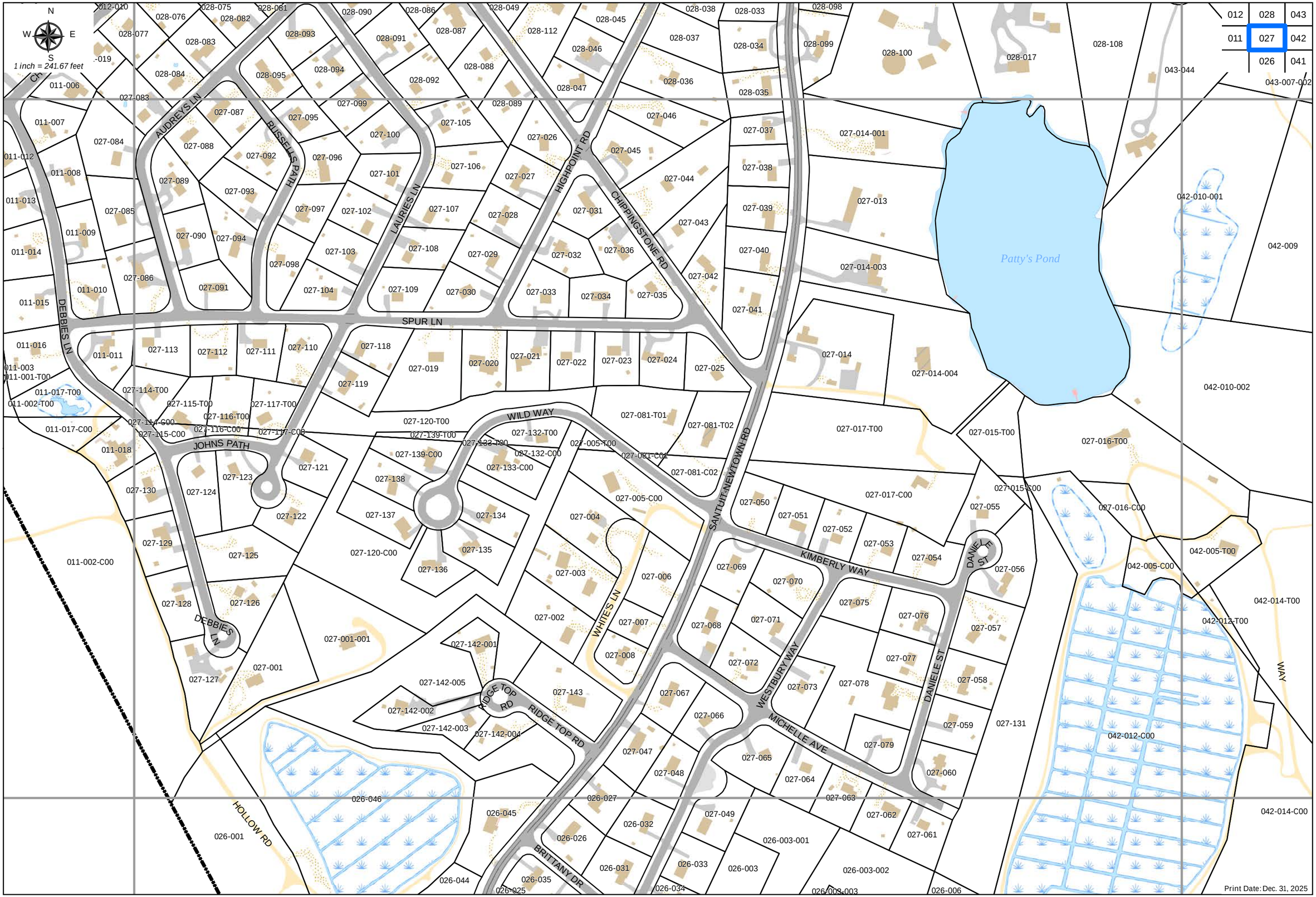
N
W
E
S
1 inch = 241.67 feet
012 028 043
011 027 042
026 041
Patty's Pond
SPUR LN
AUDREYS LN
RUSSELLS PATH
LAURIES LN
HIGHPOINT RD
CHIPPINGSTONE RD
DEBBIES LN
JOHNS PATH
WILD WAY
SANTUIT-NEWTOWN RD
KIMBERLY WAY
DANIELE ST
WHITE'S LN
WESTBURY WAY
MICHELLE AVE
RIDGE TOP RD
BRITTANY DR
HOLLOW RD
Print Date: Dec. 31, 2025

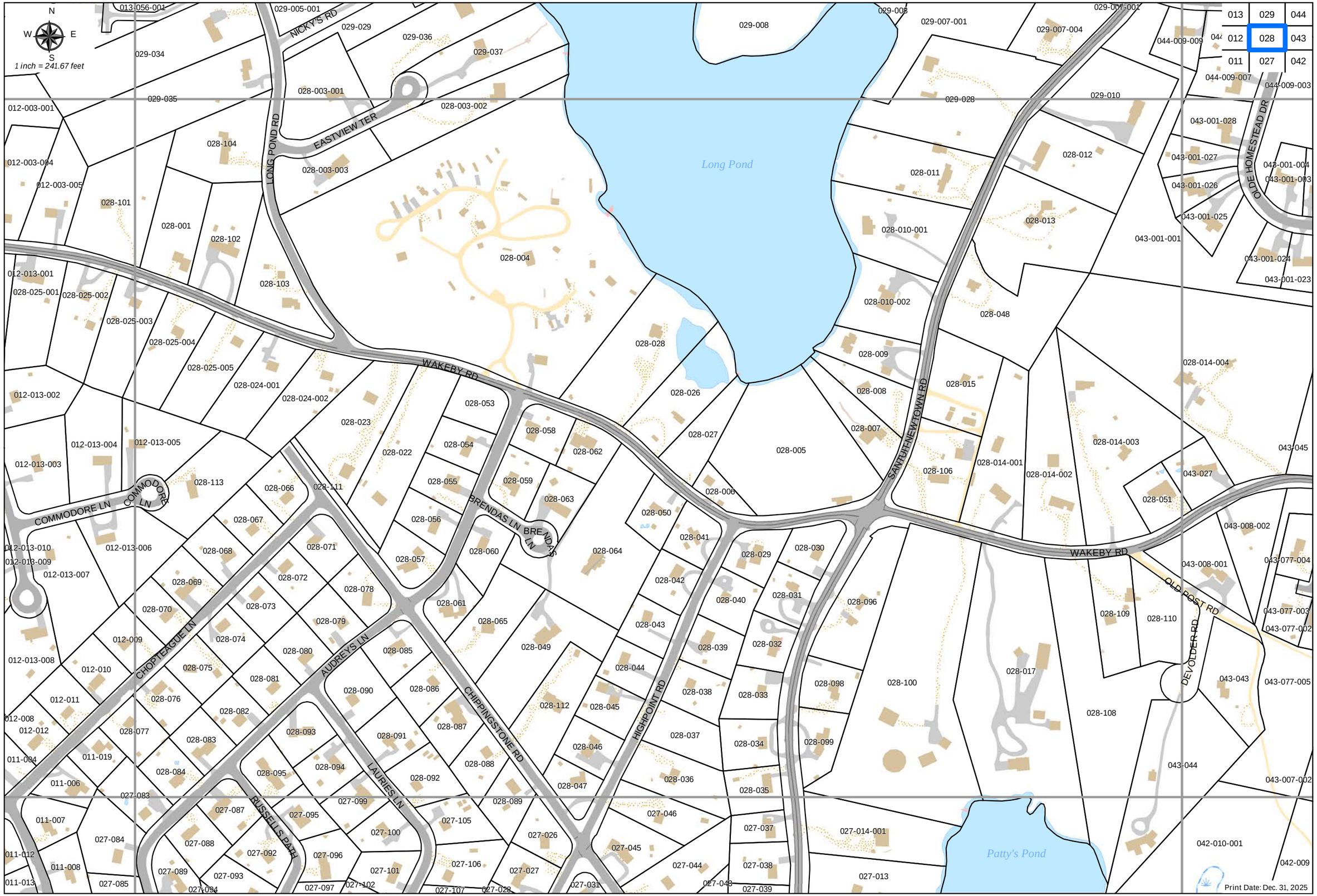
N
W
E
S
1 inch = 241.67 feet
013 029 044
012 028 043
011 027 042
Long Pond
Patty's Pond
NICKY'S RD
LONG POND RD
EASTVIEW TER
WAKEBY RD
SANTUHNEWTOWN RD
OLDE HOMESTEAD DR
OLD POST RD
DEVOLDER RD
COMMODORE LN
CHOPTEAGUE LN
AUDREYS LN
BRENDAS LN
CHIPPINGSTONE RD
HIGHPOINT RD
LAURIES LN
RUSSELLS PATH
013-056-001
029-005-001
029-029
029-036
029-037
029-034
029-035
028-003-001
028-003-002
028-003-003
028-104
012-003-001
012-003-004
012-003-005
028-101
028-001
028-102
028-103
012-013-001
028-025-001
028-025-002
028-025-003
028-025-004
028-025-005
028-024-001
028-024-002
012-013-002
012-013-004
012-013-005
012-013-003
028-113
028-066
028-111
028-067
012-013-010
012-013-009
012-013-006
012-013-007
028-068
028-069
028-070
012-009
012-013-008
012-010
012-011
012-008
012-012
011-004
011-019
011-006
011-007
011-012
011-008
011-013
027-083
027-084
027-085
028-071
028-072
028-078
028-073
028-079
028-074
028-080
028-075
028-081
028-076
028-082
028-077
028-083
028-084
028-085
028-090
028-086
028-093
028-091
028-087
028-095
028-094
028-092
028-088
027-087
027-088
027-092
027-096
027-089
027-093
027-094
027-095
027-099
027-100
027-101
027-097
027-102
027-105
027-106
027-107
027-028
027-026
027-027
027-031
028-004
028-028
028-026
028-053
028-058
028-062
028-054
028-059
028-063
028-055
028-056
028-057
028-060
028-061
028-065
028-064
028-049
028-112
028-045
028-046
028-047
028-088
028-089
027-046
027-045
027-044
027-043
027-039
028-008
028-007
028-005
028-006
028-050
028-041
028-042
028-043
028-044
028-029
028-030
028-040
028-031
028-039
028-032
028-038
028-033
028-037
028-034
028-036
028-035
027-037
027-038
028-008
028-009
028-010-001
028-010-002
028-011
028-012
028-013
028-048
028-015
028-014-004
028-014-003
028-014-001
028-014-002
028-106
028-051
028-096
028-098
028-099
028-100
028-017
028-108
028-109
028-110
027-014-001
027-013
029-008
029-007-001
029-007-004
029-028
029-010
044-009-009
044-009-007
044-009-003
043-001-028
043-001-027
043-001-026
043-001-025
043-001-001
043-001-024
043-001-023
043-001-004
043-001-003
043-027
043-045
043-008-002
043-008-001
043-077-004
043-077-003
043-077-002
043-043
043-077-005
043-044
043-007-002
042-010-001
042-009
Print Date: Dec. 31, 2025

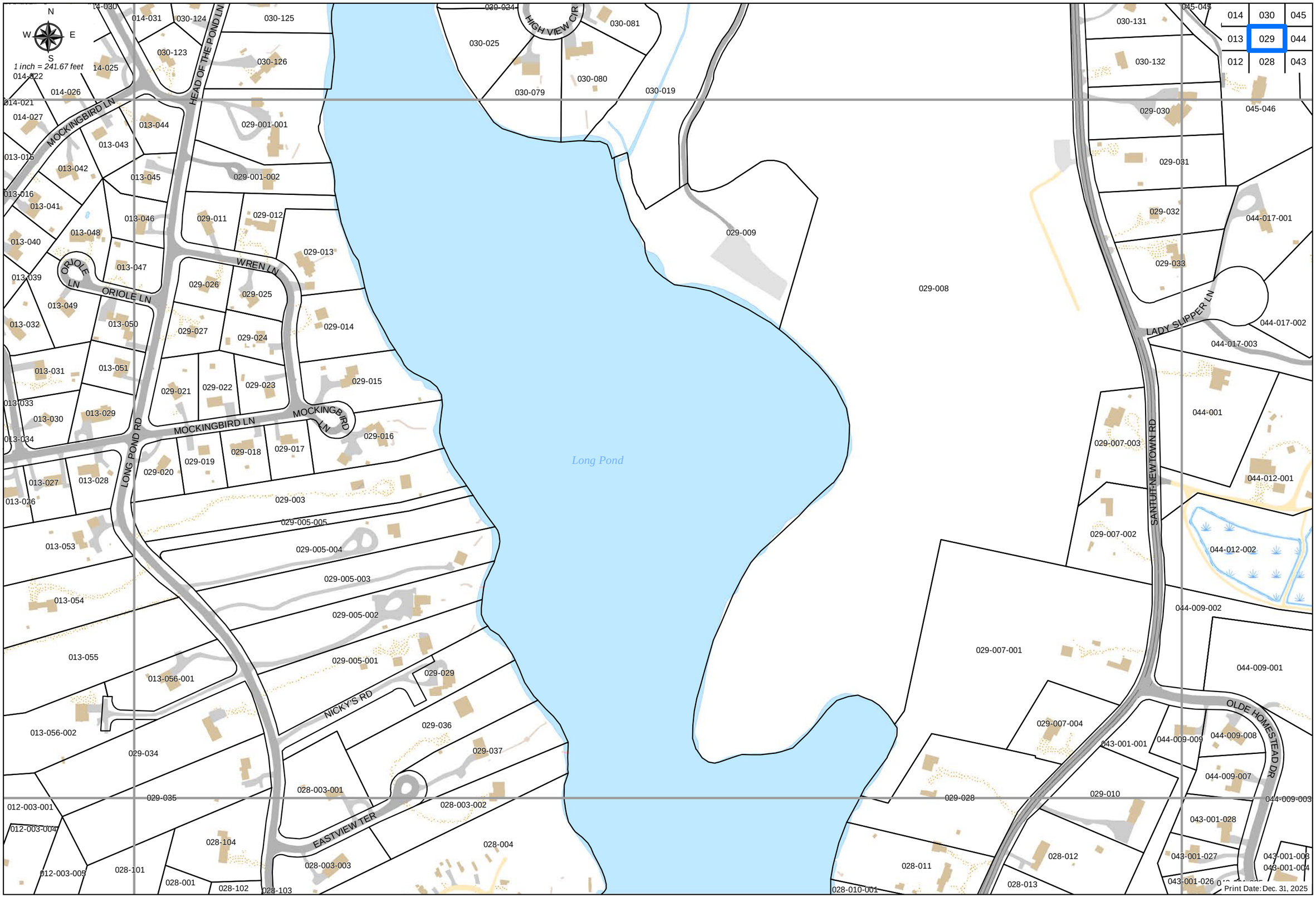
N
W
E
S
1 inch = 241.67 feet
014 030 045
013 029 044
012 028 043
HEAD OF THE POND LN
MOCKINGBIRD LN
HIGH VIEW CIR
WREN LN
ORIOLE LN
LONG POND RD
NICKY'S RD
EASTVIEW TER
LADY SLIPPER LN
SANTUIT-NEWTOWN RD
OLDE HOMESTEAD DR
Long Pond
014-030
014-031
030-124
030-125
030-024
030-081
030-131
045-043
030-123
030-126
030-025
030-080
030-132
014-025
014-022
014-026
014-021
014-027
030-079
030-019
029-030
045-046
013-044
029-001-001
013-043
013-015
013-042
013-045
029-001-002
029-031
013-016
013-041
013-046
029-011
029-012
029-032
044-017-001
013-048
013-040
029-013
029-009
013-047
029-033
013-039
029-026
029-025
029-008
013-049
013-050
029-027
029-024
029-014
044-017-002
044-017-003
013-032
013-031
013-051
029-021
029-022
029-023
029-015
044-001
013-033
013-030
013-029
029-016
013-034
029-019
029-018
029-017
029-007-003
044-012-001
013-027
013-028
029-020
013-026
029-003
029-005-005
029-007-002
044-012-002
013-053
029-005-004
029-005-003
013-054
029-005-002
044-009-002
029-007-001
013-055
029-005-001
044-009-001
013-056-001
029-029
029-036
029-007-004
013-056-002
029-034
029-037
043-001-001
044-009-009
044-009-008
044-009-007
029-035
028-003-001
029-028
029-010
044-009-003
012-003-001
028-003-002
043-001-028
012-003-004
028-104
028-004
028-012
043-001-027
043-001-008
043-001-004
012-003-005
028-101
028-003-003
028-011
028-001
028-102
028-103
028-013
043-001-026
028-010-001
Print Date: Dec. 31, 2025

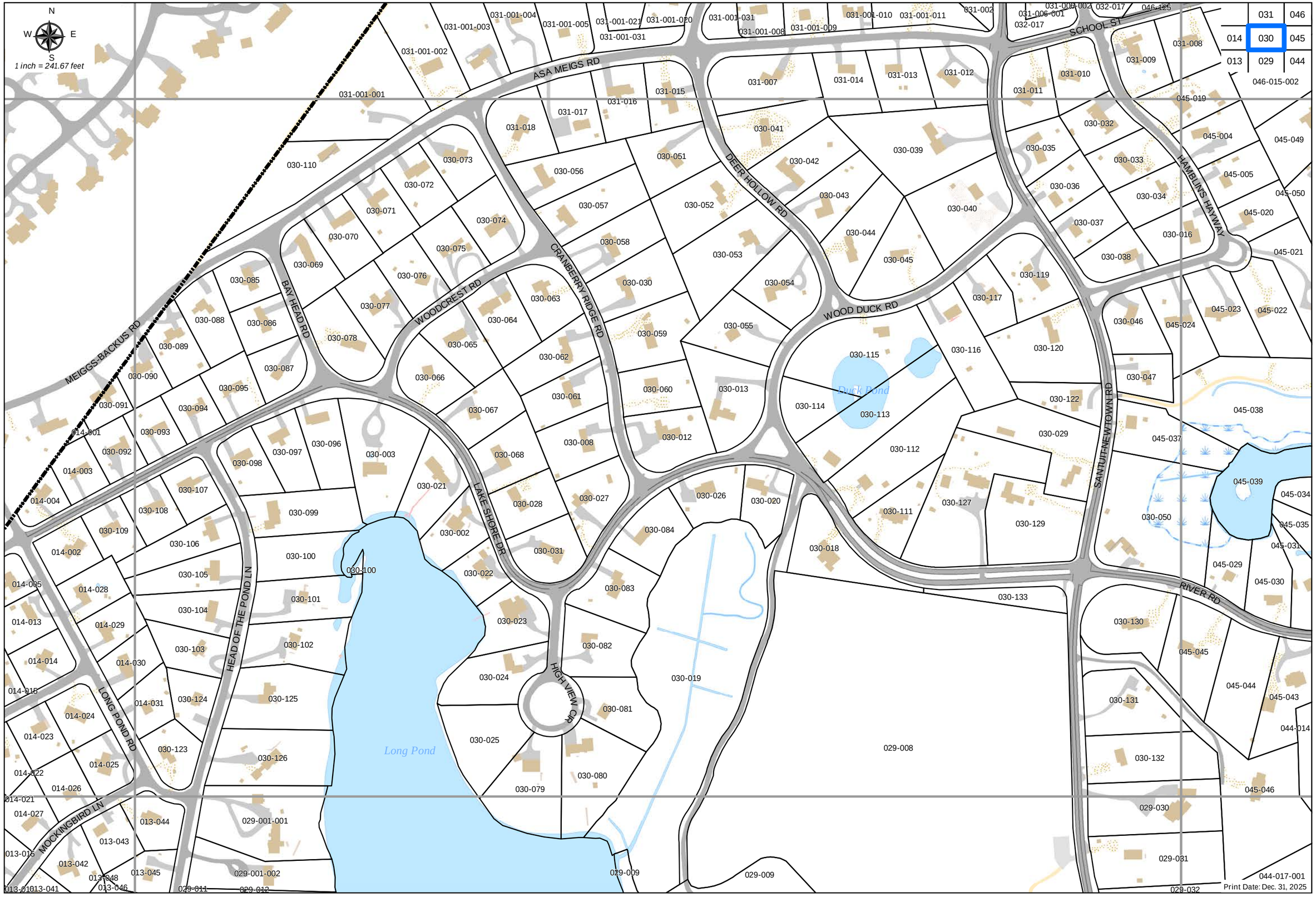
N
W
E
S
1 inch = 241.67 feet
ASA MEIGS RD
SCHOOL ST
DEER HOLLOW RD
HAMBLINS HAYWAY
CRANBERRY RIDGE RD
WOODCREST RD
BAY HEAD RD
MEIGGS-BACKUS RD
WOOD DUCK RD
SANTUIT-NEWTOWN RD
LAKE SHORE DR
HIGH VIEW CIR
HEAD OF THE POND LN
LONG POND RD
MOCKINGBIRD LN
RIVER RD
Duck Pond
Long Pond
031 046
014 030 045
013 029 044
046-015-002
044-017-001
Print Date: Dec. 31, 2025

N
W
E
S
1 inch = 241.67 feet
032
047
031
046
014
030
045
032-017
047-
046-148
046-147
046-149
031-004-007
031-004-006
046-146
046-145
046-144
046-141
046-143
046-142
031-003-001
031-005-001
031-004-010
031-004-011
031-004-009
031-004-008
031-003-002
031-005-002
031-003-003
031-005-003
031-004-012
031-004-005
TIFFANY ROSE LN
031-003-004
031-004-018
031-005-004
031-004-004
031-003-005
031-005-005
031-004-003
031-003-006
031-004-014
031-005-006
WHITE MOSS DR
031-004-002
046-140
031-004-015
031-005-007
031-003-007
SAINT ANTONS NEWTOWN RD
046-139
031-004-016
031-005-008
031-004-001
046-138
046-121
031-001-026
031-004-017
031-001-027
031-005-009
031-005-012
032-017
046-122
031-002
031-001-028
031-001-025
031-003-008
031-005-010
031-006-005
046-107
031-001-029
SAINT ANTONS WAY
046-123
031-006-004
031-001-024
031-001-030
031-001-031
031-005-011
046-106
031-006-003
031-001-023
046-124
031-001-022
031-006-002
046-132
046-002
ABLE WAY
031-001-021
046-003-002
031-001-005
031-001-008
031-001-010
031-006-001
046-125
031-001-020
031-001-009
031-001-011
031-001-004
031-001-003
SCHOOL ST
031-001-002
046-015-001
031-008
ASA MEIGS RD
031-009
031-007
031-014
031-013
031-012
031-010
046-015-002
031-001-001
031-015
031-011
031-016
045-019
DEER HOLLOW RD
HAMBLINS HAYWAY
031-017
CRANBERRY RIDGE RD
031-018
030-041
030-032
045-004
045-049
030-039
030-035
030-051
030-033
030-110
030-073
030-056
030-042
045-005
030-072
030-052
030-043
030-036
045-050
030-070
030-071
030-074
030-057
030-044
030-040
030-034
030-037
Print Date: Dec. 31, 2025

N
W
E
S
1 inch = 241.67 feet
048
032
047
031
046
047-133
047-132
047-014
047-131
047-124
047-130
047-125
047-012-005
047-126
032-002
047-129
047-012-006
047-127
032-003
032-016
TROTTERS LN
047-128
032-004
047-012-007
032-009
032-005
032-015
047-012-008
047-096-005
032-006
032-010
032-014
047-012-009
047-096-004
032-007
032-011
REDBERRY LN
032-008
047-096-003
032-013
047-012-010
032-012
BLACKTHORN RD
047-012-011
047-096-002
047-108
047-096-001
032-017
047-109
046-148
046-147
047-110
046-149
031-004-007
031-003-001
031-005-001
031-004-010
031-004-006
046-146
SANFORD-NEWTOWN RD
031-004-011
031-004-009
046-145
031-003-002
031-005-002
031-004-008
046-143
046-141
Print Date: Dec. 31, 2025

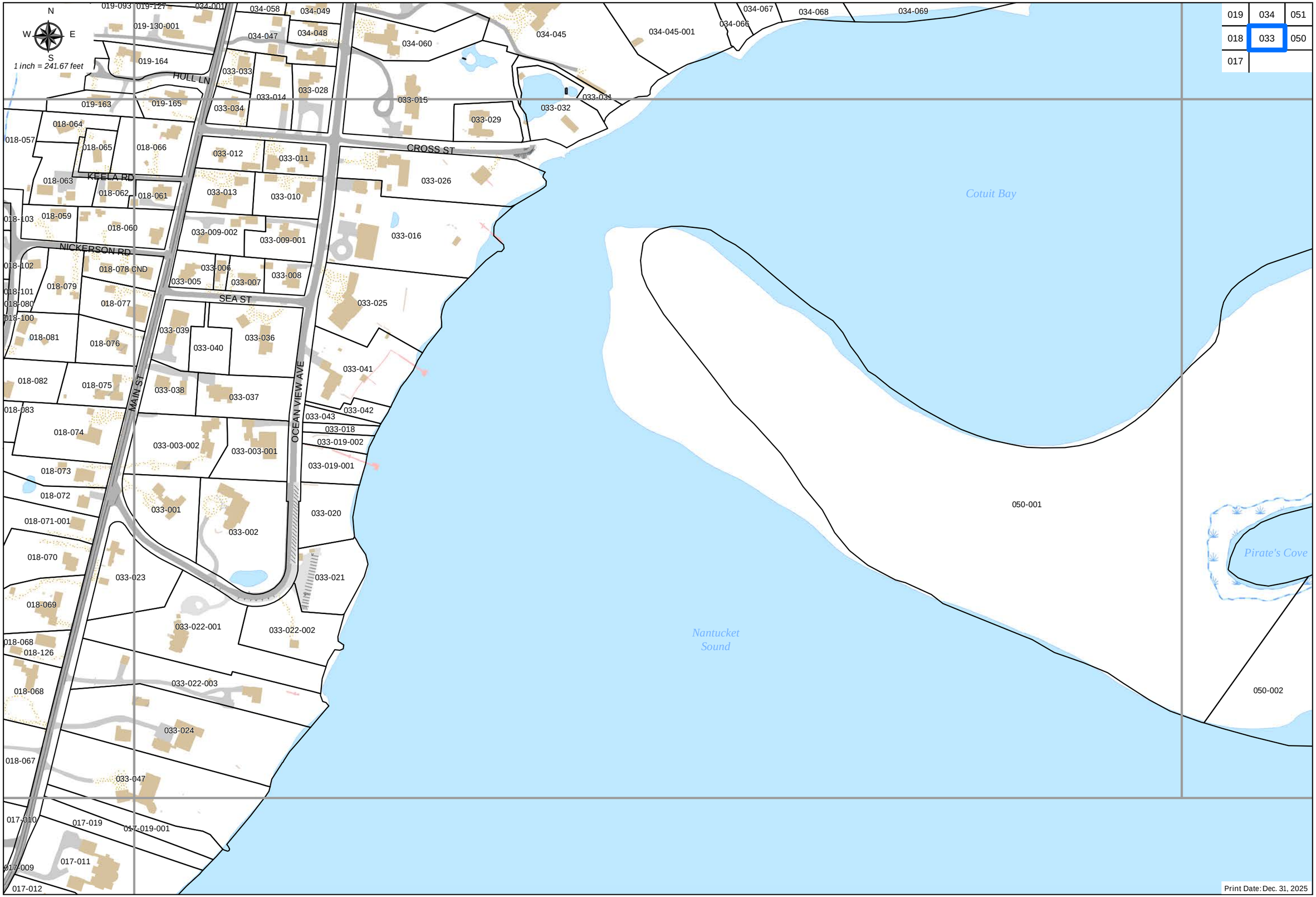
N
W
E
S
1 inch = 241.67 feet
019-093
019-127
034-001
034-058
034-049
019-130-001
034-047
034-048
034-060
034-045
034-045-001
034-066
034-067
034-068
034-069
019-164
HULL LN
033-033
033-028
033-014
033-034
033-015
033-031
033-032
033-029
019-163
019-165
018-064
018-057
018-065
018-066
033-012
033-011
CROSS ST
033-026
018-063
KEELA RD
018-062
018-061
033-013
033-010
018-103
018-059
018-060
033-009-002
033-009-001
033-016
NICKERSON RD
018-102
018-078 CND
033-006
033-005
033-007
033-008
018-101
018-079
018-080
018-077
SEA ST
033-025
018-100
018-081
018-076
033-039
033-040
033-036
033-041
018-082
018-075
MAIN ST
033-038
033-037
OCEAN VIEW AVE
033-043
033-042
018-083
033-018
018-074
033-019-002
033-003-002
033-003-001
033-019-001
018-073
018-072
033-001
033-020
018-071-001
033-002
018-070
033-023
033-021
018-069
033-022-001
033-022-002
018-068
018-126
033-022-003
018-068
033-024
018-067
033-047
017-010
017-019
017-019-001
017-009
017-011
017-012
Cotuit Bay
Nantucket Sound
Pirate's Cove
050-001
050-002
019
034
051
018
033
050
017
Print Date: Dec. 31, 2025

N
W
E
S
1 inch = 241.67 feet
POPONESSETT RD
PINEY RD
JACKSON DR
MAIN ST
WINGS LN
SHELL LN
HULL LN
OCEAN VIEW AVE
BLUFF POINT DR
BLUFF POINT DR
CROSS ST
KEELA RD
Cotuit Bay
Nantucket Sound
035-003
035-004
035-005
035-014
035-006
035-007
035-010
035-011
035-009
035-094
035-095
035-008
035-002
035-001
035-096
034-029
034-028
034-030
034-027
034-022
034-026
034-031
034-032
034-033
034-034
034-035
034-021
034-023
034-036
034-061
034-024
034-025
034-062
034-020-001
034-020-002
034-019
034-018
034-038
034-017
034-039
034-016
034-040
034-013
034-015
034-041
034-059
034-057
034-075
034-056
034-077
034-076
034-014
034-011
034-074
034-012
034-010
034-055
034-072
034-009
034-044
034-053-002
034-054
034-063
034-071
034-007
034-008
034-064
034-065
034-053-001
034-070
034-005
034-006
034-003
034-004
034-052
034-067
034-045-001
034-002
034-051
034-050
034-066
034-068
034-069
034-001
034-058
034-049
034-045
034-047
034-048
034-060
033-033
033-028
033-014
033-015
033-031
033-032
033-034
033-029
033-012
033-011
033-026
033-013
033-010
033-016
019-075
019-144
019-076
019-074
019-077
019-078
019-079
019-080
019-143
019-081
019-142
019-082
019-150
019-174
019-175
019-154
019-176
019-089
019-148
019-091
019-149
019-092
019-130-002
019-096
019-095
019-094
019-127
019-093
019-130-002
019-130-001
019-162
019-164
019-163
019-165
018-057
018-064
018-065
018-066
018-063
018-062
018-061
020
035
052
019
034
051
018
033
050
Print Date: Dec. 31, 2025

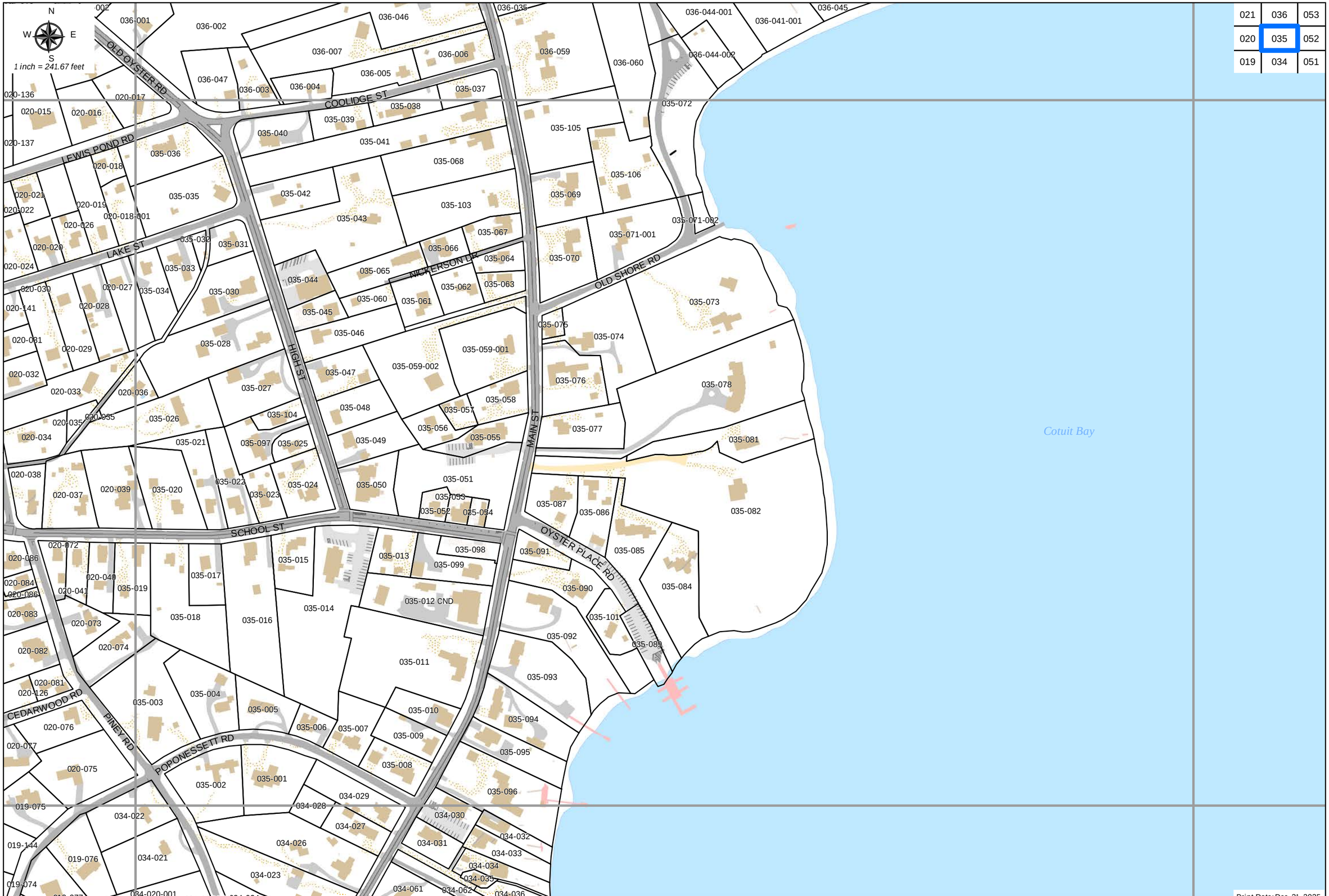
N
W
E
S
1 inch = 241.67 feet
OLD OYSTER RD
COOLIDGE ST
LEWIS POND RD
LAKE ST
NICKERSON DR
OLD SHORE RD
HIGH ST
MAIN ST
SCHOOL ST
OYSTER PLACE RD
CEDARWOOD RD
PINEY RD
POPONESSETT RD
Cotuit Bay
021 036 053
020 035 052
019 034 051
Print Date: Dec. 31, 2025

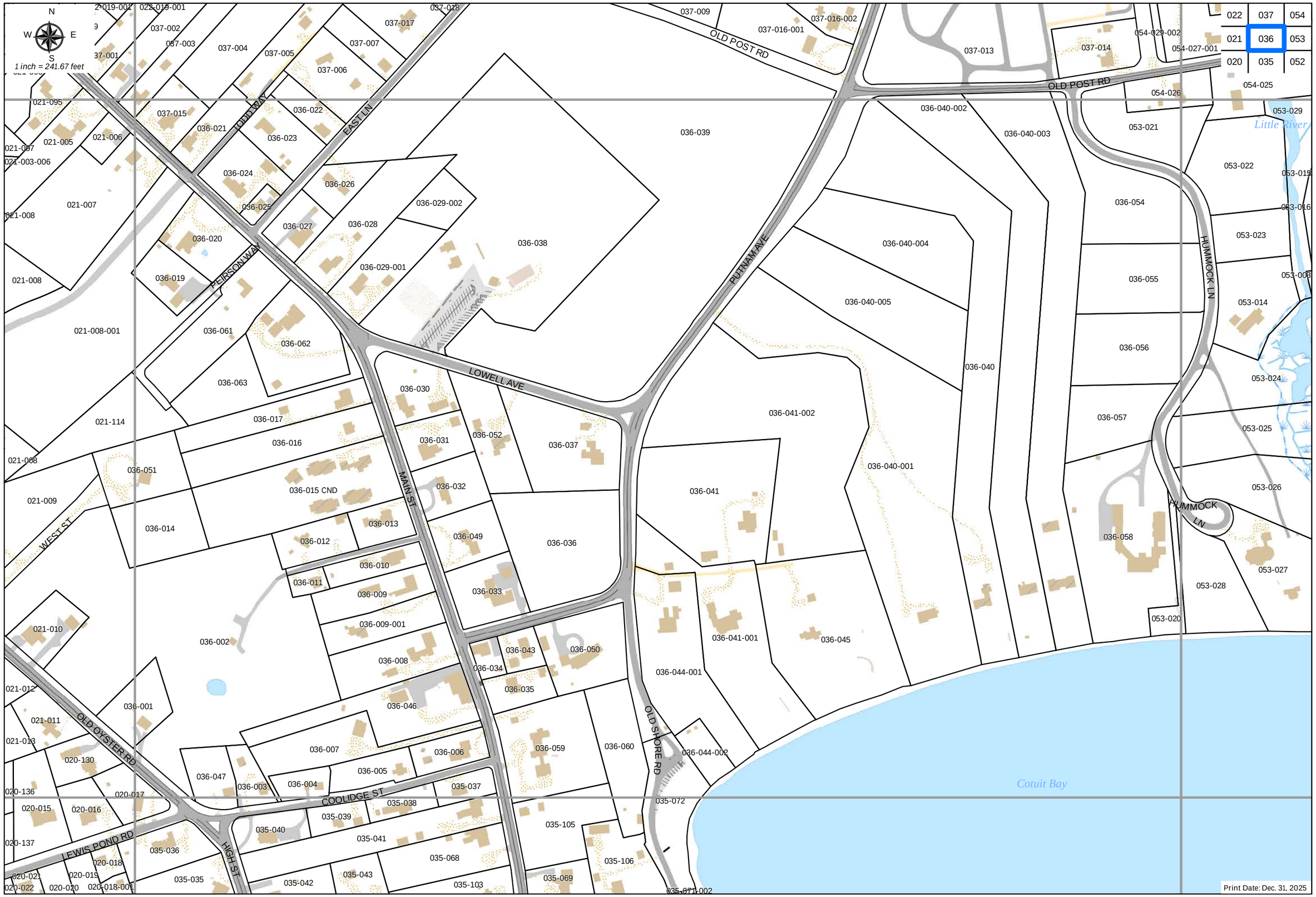
N
W
E
S
1 inch = 241.67 feet
022 037 054
021 036 053
020 035 052
OLD POST RD
EAST LN
TODD WAY
PEIRSON WAY
PUTNAM AVE
LOWELL AVE
MAIN ST
WEST ST
OLD OYSTER RD
COOLIDGE ST
FEWS POND RD
HIGH ST
OLD SHORE RD
HUMMOCK LN
Little River
Cotuit Bay
Print Date: Dec. 31, 2025

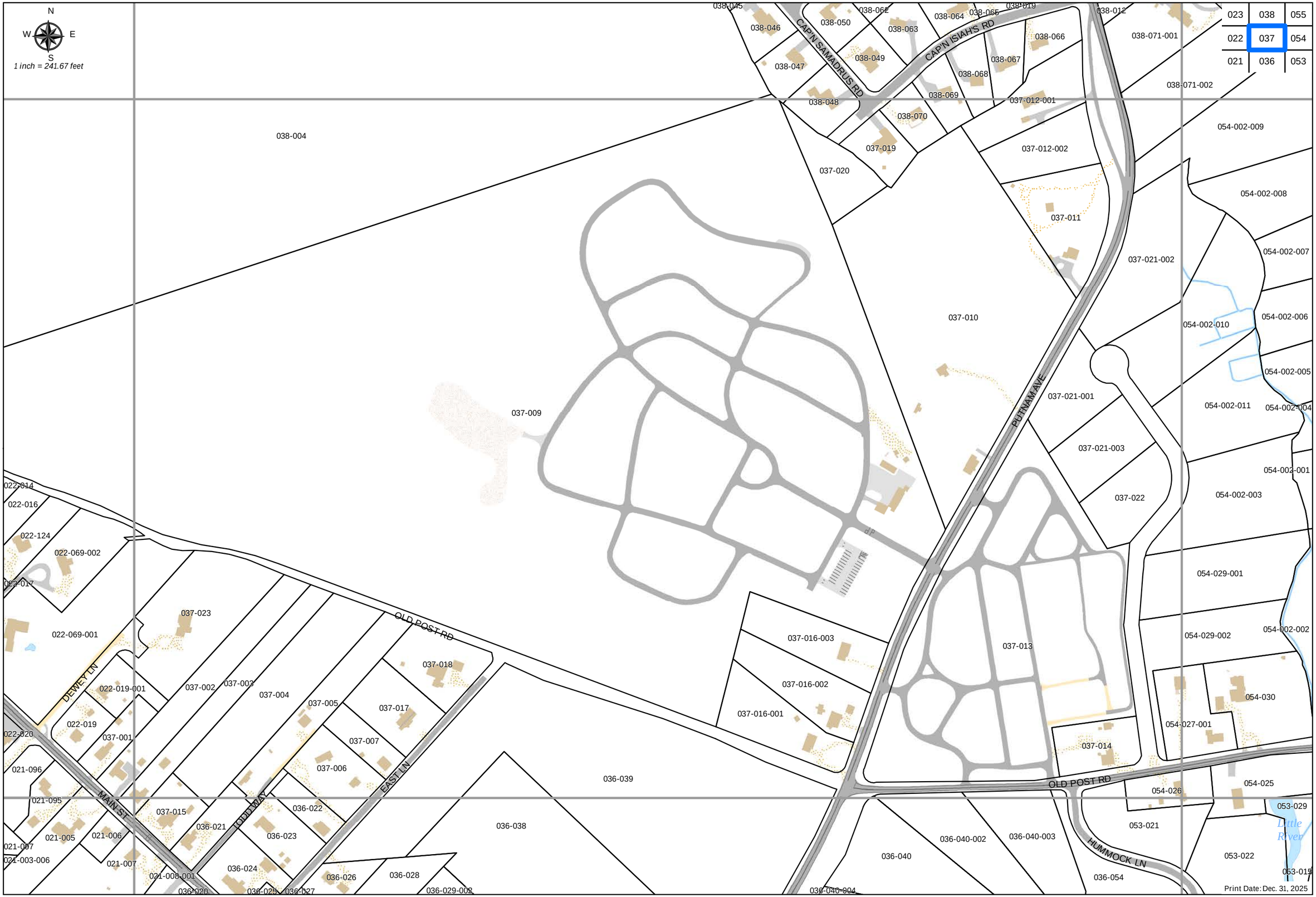
N
W
E
S
1 inch = 241.67 feet
023 038 055
022 037 054
021 036 053
038-045
038-046
038-050
038-062
038-063
038-064
038-065
038-019
038-012
038-071-001
038-071-002
038-047
038-049
038-066
038-067
038-068
038-069
038-048
038-070
037-012-001
037-012-002
037-019
037-020
037-011
037-010
037-021-002
037-021-001
037-021-003
037-022
037-013
037-014
037-016-003
037-016-002
037-016-001
037-009
038-004
CAPTN SAMADRUS RD
CAPTN ISIAH'S RD
PUTNAM AVE
OLD POST RD
HUMMOCK LN
DEWEY LN
MAIN ST
TODD WAY
EAST LN
054-002-009
054-002-008
054-002-007
054-002-006
054-002-005
054-002-004
054-002-003
054-002-002
054-002-001
054-002-010
054-002-011
054-029-001
054-029-002
054-030
054-027-001
054-026
054-025
053-029
053-021
053-022
053-019
Little River
022-014
022-016
022-124
022-069-002
022-017
022-069-001
022-019-001
022-019
022-020
021-096
021-095
021-097
021-003-006
021-005
021-006
021-007
021-008-001
037-023
037-002
037-003
037-004
037-005
037-018
037-017
037-001
037-007
037-006
037-015
036-021
036-022
036-023
036-024
036-026
036-028
036-020
036-025
036-027
036-029-002
036-039
036-038
036-040
036-040-002
036-040-003
036-040-004
036-054
Print Date: Dec. 31, 2025

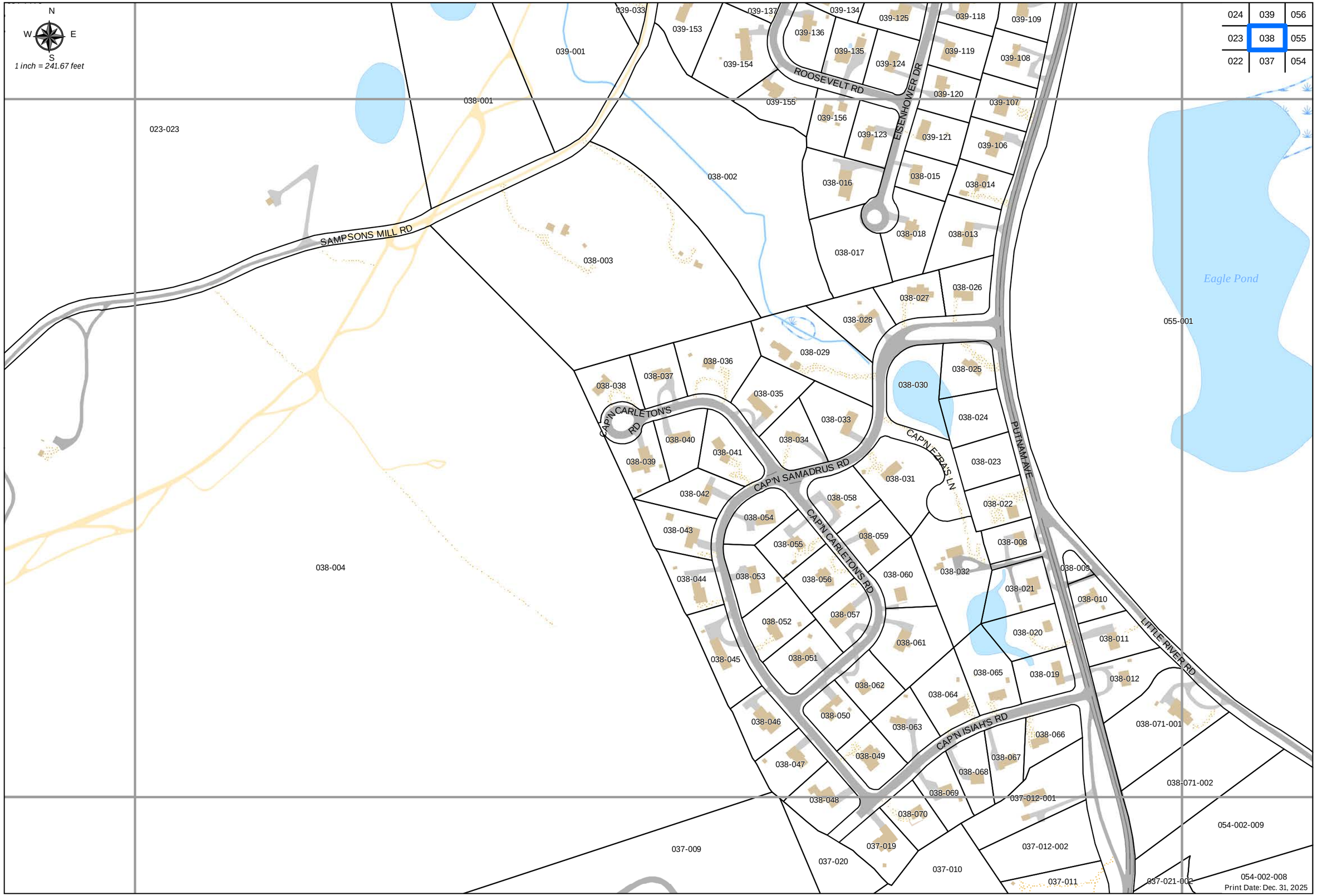
N
W
E
S
1 inch = 241.67 feet
024
039
056
023
038
055
022
037
054
039-033
039-153
039-137
039-134
039-125
039-118
039-109
039-136
039-135
039-124
039-119
039-108
039-001
039-154
ROOSEVELT RD
039-120
039-107
038-001
039-155
039-156
039-123
EISENHOWER DR
039-121
039-106
023-023
038-002
038-016
038-015
038-014
SAMPSONS MILL RD
038-018
038-013
038-003
038-017
038-026
038-027
Eagle Pond
038-028
055-001
038-029
038-036
038-025
038-037
038-030
038-038
038-035
038-024
CAP'N CARLETON'S RD
038-033
038-040
038-034
CAP'N EZRA'S LN
PUTNAM AVE
038-041
038-023
038-039
CAP'N SAMADRUS RD
038-031
038-042
038-058
038-022
038-054
CAP'N CARLETON'S RD
038-043
038-059
038-055
038-008
038-004
038-009
038-044
038-053
038-056
038-060
038-032
038-021
038-010
038-052
038-057
038-020
LITTLE RIVER RD
038-061
038-011
038-045
038-051
038-065
038-019
038-012
038-062
038-064
038-046
038-050
038-063
038-071-001
CAP'N ISIAH'S RD
038-066
038-049
038-067
038-047
038-068
038-071-002
038-069
038-048
037-012-001
038-070
054-002-009
037-009
037-019
037-012-002
037-020
037-010
037-011
037-021-002
054-002-008
Print Date: Dec. 31, 2025

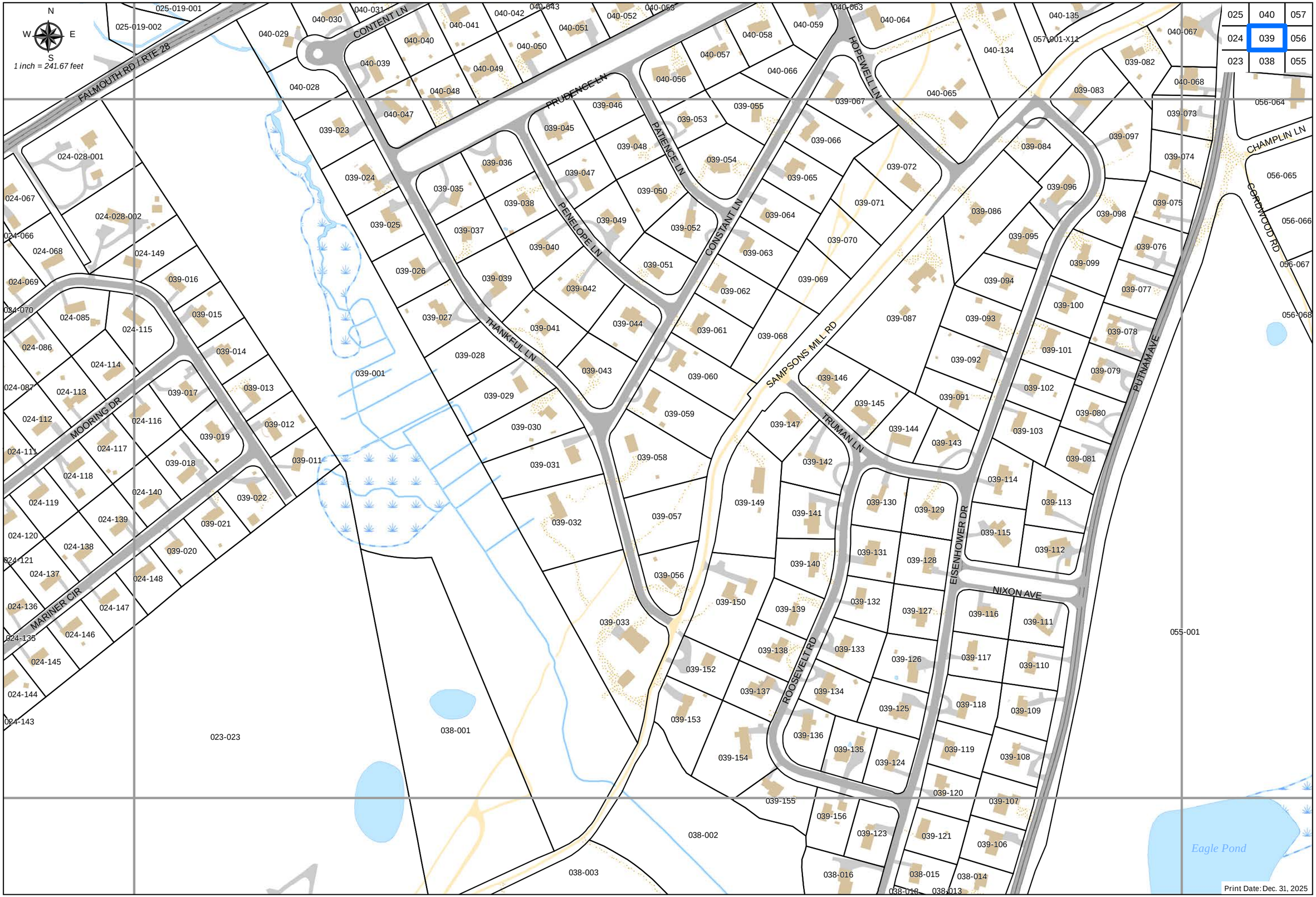
N
W
E
S
1 inch = 241.67 feet
FALMOUTH RD / RTE 28
CONTENT LN
PRUDENCE LN
PATIENCE LN
HOPEWELL LN
CONSTANT LN
PENELOPE LN
THANKFUL LN
SAMPSONS MILL RD
TRUMAN LN
MOORING DR
MARINER CIR
ROOSEVELT RD
EISENHOWER DR
NIXON AVE
CHAMPLIN LN
CORDWOOD RD
PUTNAM AVE
Eagle Pond
025 040 057
024 039 056
023 038 055
025-019-001
025-019-002
040-029
040-030
040-031
040-028
040-039
040-040
040-041
040-042
040-043
040-051
040-052
040-053
040-050
040-049
040-048
040-047
040-058
040-059
040-063
040-064
040-135
057-001-X11
040-134
040-067
040-068
040-065
040-057
040-056
040-066
039-067
039-082
039-083
056-064
039-073
039-097
039-074
056-065
056-066
056-067
056-068
039-023
039-024
039-025
039-026
039-027
039-028
039-029
039-030
039-031
039-032
039-033
039-001
039-036
039-035
039-038
039-037
039-040
039-039
039-041
039-042
039-043
039-044
039-045
039-046
039-047
039-048
039-049
039-050
039-051
039-052
039-053
039-055
039-054
039-066
039-065
039-064
039-063
039-062
039-061
039-060
039-059
039-058
039-057
039-056
039-072
039-071
039-070
039-069
039-068
039-087
039-086
039-084
039-096
039-095
039-094
039-093
039-092
039-091
039-098
039-099
039-100
039-101
039-102
039-103
039-075
039-076
039-077
039-078
039-079
039-080
039-081
039-146
039-145
039-144
039-143
039-147
039-142
039-141
039-140
039-139
039-138
039-137
039-136
039-135
039-134
039-133
039-132
039-131
039-130
039-129
039-128
039-127
039-126
039-125
039-124
039-123
039-122
039-121
039-120
039-119
039-118
039-117
039-116
039-115
039-114
039-113
039-112
039-111
039-110
039-109
039-108
039-107
039-106
039-149
039-150
039-152
039-153
039-154
039-155
039-156
024-028-001
024-028-002
024-067
024-066
024-068
024-069
024-070
024-085
024-086
024-087
024-112
024-111
024-149
024-115
024-114
024-113
024-116
024-117
024-118
024-119
024-120
024-121
024-139
024-138
024-137
024-136
024-135
024-148
024-147
024-146
024-145
024-144
024-143
039-016
039-015
039-014
039-013
039-012
039-011
039-017
039-018
039-019
039-020
039-021
039-022
024-140
023-023
038-001
038-002
038-003
038-016
038-015
038-014
038-018
038-013
055-001
Print Date: Dec. 31, 2025

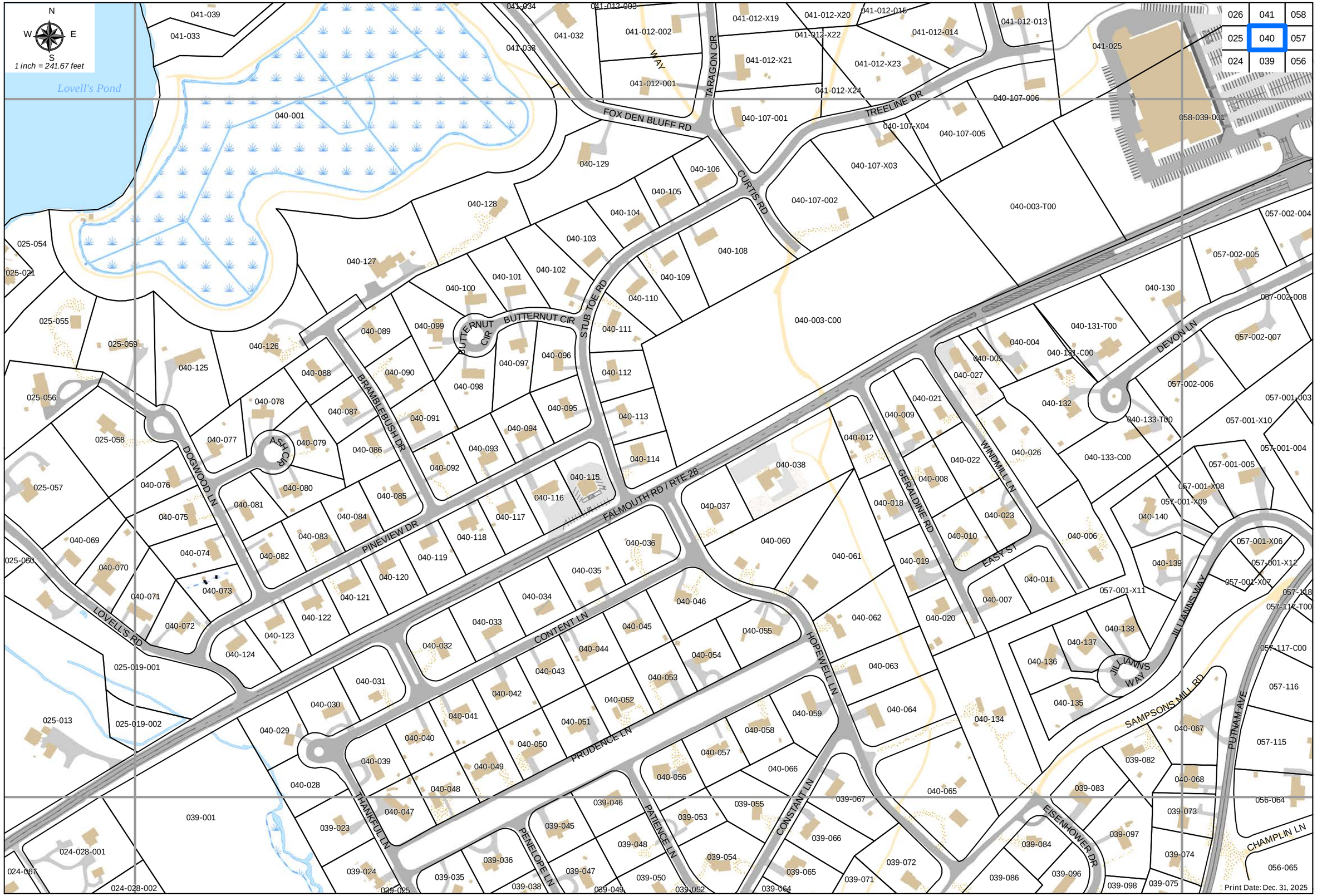
N
W
E
S
1 inch = 241.67 feet
Lovell's Pond
026 041 058
025 040 057
024 039 056
FOX DEN BLUFF RD
TARAGON CIR
TREELINE DR
CURTIS RD
STUB TOE RD
BUTTERNUT CIR
BRAMBLEBUSH DR
DOGWOOD LN
ASH CIR
PINEVIEW DR
FALMOUTH RD / RTE 28
LOVELL'S RD
CONTENT LN
PRUDENCE LN
THANKFUL LN
PENELOPE LN
PATIENCE LN
CONSTANT LN
HOPEWELL LN
GERALDINE RD
WINDMILL LN
EAST ST
DEVON LN
JILLIANNS WAY
SAMPSONS MILL RD
PUTNAM AVE
EISENHOWER DR
CHAMPLIN LN
041-039
041-033
041-034
041-032
041-038
041-012-003
041-012-002
041-012-001
041-012-X19
041-012-X20
041-012-015
041-012-X22
041-012-X21
041-012-X23
041-012-X24
041-012-014
041-012-013
041-025
040-001
040-107-001
040-107-006
040-107-X04
040-107-005
040-107-X03
040-107-002
040-003-T00
040-003-C00
058-039-001
040-129
040-128
040-106
040-105
040-104
040-103
040-102
040-101
040-100
040-108
040-109
040-110
040-111
040-112
040-113
040-114
040-115
040-116
040-117
040-118
040-119
040-120
040-121
040-122
040-123
040-124
040-125
040-126
040-127
040-089
040-099
040-096
040-097
040-098
040-095
040-094
040-093
040-092
040-091
040-090
040-088
040-087
040-086
040-085
040-084
040-083
040-082
040-081
040-080
040-079
040-078
040-077
040-076
040-075
040-074
040-073
040-072
040-071
040-070
040-069
040-130
040-131-T00
040-131-C00
040-004
040-005
040-027
040-132
040-133-T00
040-133-C00
040-021
040-009
040-012
040-022
040-026
040-008
040-018
040-023
040-010
040-019
040-006
040-140
040-139
040-011
040-007
040-020
040-062
040-063
040-064
040-065
040-134
040-135
040-136
040-137
040-138
040-038
040-037
040-060
040-061
040-036
040-035
040-034
040-046
040-033
040-045
040-044
040-055
040-032
040-043
040-054
040-053
040-031
040-042
040-052
040-041
040-051
040-030
040-029
040-040
040-050
040-039
040-049
040-028
040-048
040-047
040-059
040-058
040-057
040-056
040-066
040-067
039-082
040-068
039-083
039-073
039-097
039-074
039-084
039-096
039-098
039-075
039-086
039-072
039-071
039-065
039-064
039-054
039-066
039-055
039-053
039-046
039-045
039-048
039-047
039-050
039-052
039-049
039-038
039-036
039-035
039-025
039-024
039-023
039-001
024-028-001
024-028-002
024-067
025-054
025-021
025-055
025-059
025-056
025-058
025-057
025-050
025-013
025-019-001
025-019-002
057-002-004
057-002-005
057-002-008
057-002-007
057-002-006
057-001-003
057-001-X10
057-001-004
057-001-005
057-001-X08
057-001-X09
057-001-X06
057-001-X12
057-001-X07
057-001-X11
057-118
057-117-T00
057-117-C00
057-116
057-115
056-064
056-065
Print Date: Dec. 31, 2025

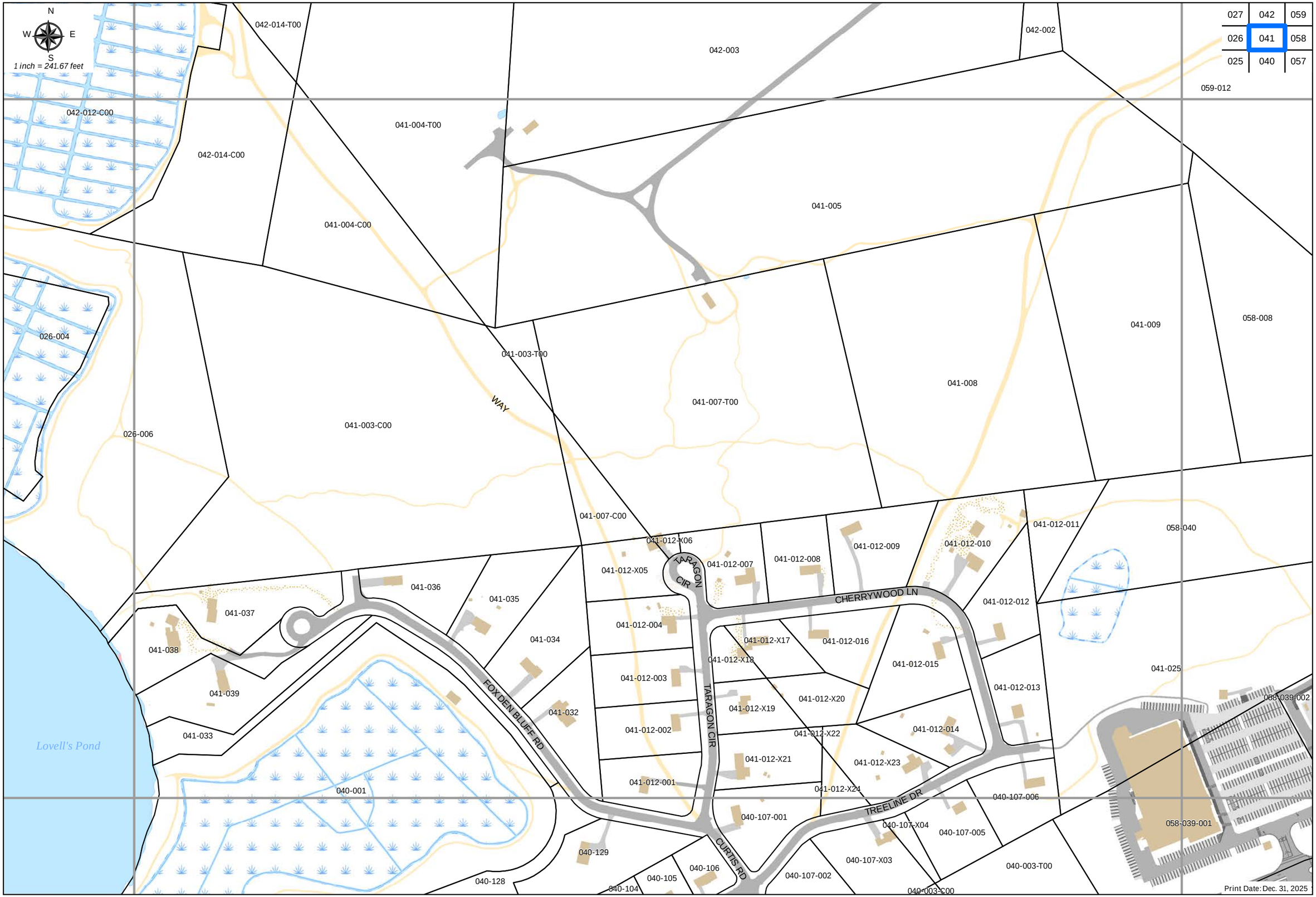
N
W
E
S
1 inch = 241.67 feet
027
042
059
026
041
058
025
040
057
042-014-T00
042-003
042-002
059-012
042-012-C00
041-004-T00
042-014-C00
041-005
041-004-C00
026-004
041-009
058-008
041-003-T00
041-008
WAY
041-007-T00
026-006
041-003-C00
041-007-C00
041-012-X06
041-012-011
058-040
041-012-009
041-012-010
TARAGON CIR
041-012-X05
041-012-007
041-012-008
041-036
041-035
CHERRYWOOD LN
041-012-012
041-037
041-012-004
041-034
041-012-X17
041-012-016
041-038
041-012-X18
041-012-015
041-025
041-012-003
041-012-013
041-039
041-012-X20
058-039-002
041-032
041-012-X19
FOX DEN BLUFF RD
041-012-002
041-012-014
041-033
041-012-X22
Lovell's Pond
041-012-X21
041-012-X23
041-012-001
041-012-X24
040-001
TREELINE DR
040-107-006
040-107-001
040-107-X04
058-039-001
040-107-005
CURTIS RD
040-129
040-107-X03
040-003-T00
040-106
040-105
040-107-002
040-128
040-104
040-003-C00
Print Date: Dec. 31, 2025

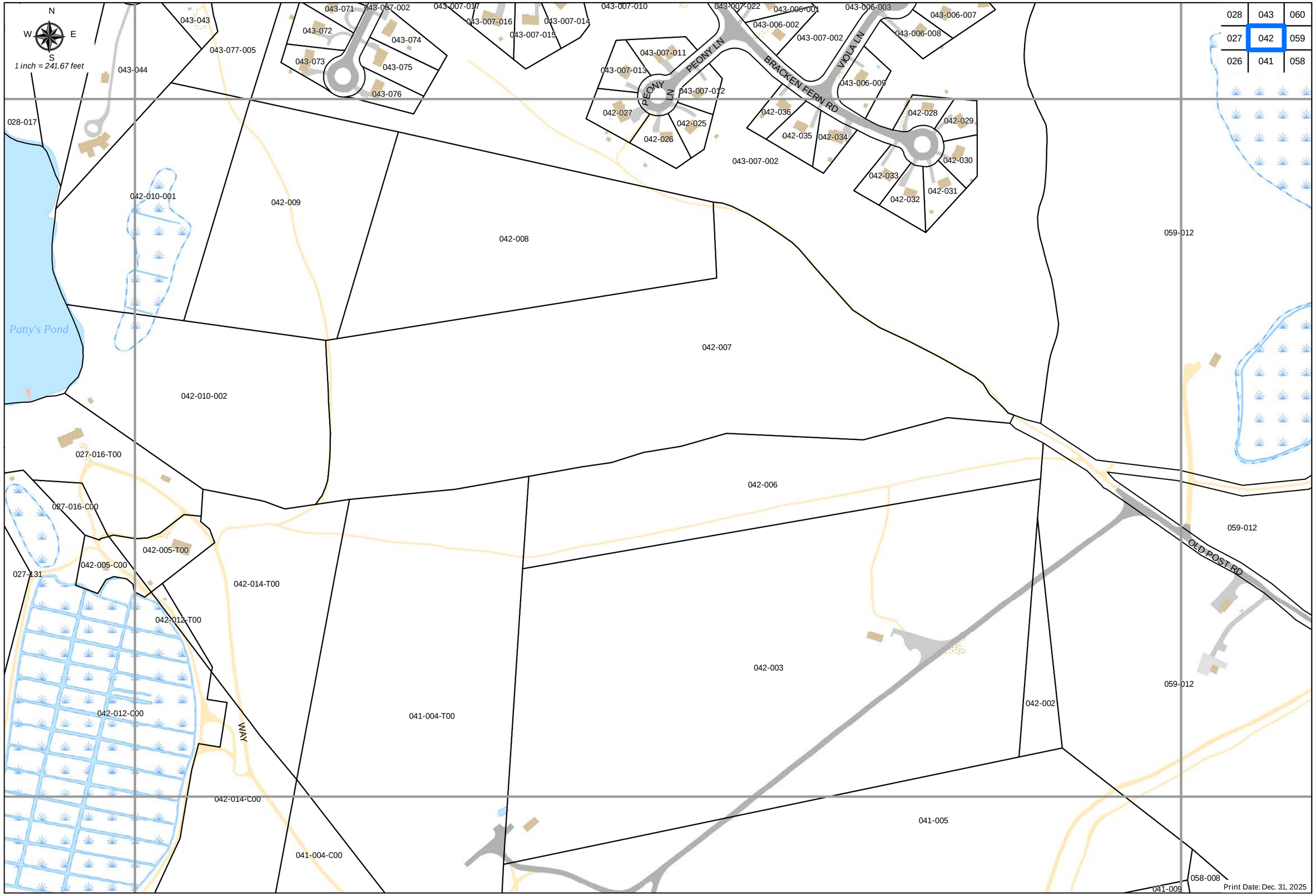
N
W
E
S
1 inch = 241.67 feet
028 043 060
027 042 059
026 041 058
043-043
043-044
043-077-005
043-071
043-072
043-073
043-074
043-075
043-076
043-007-002
043-007-017
043-007-016
043-007-015
043-007-014
043-007-010
043-007-022
043-006-001
043-006-002
043-006-003
043-006-007
043-006-008
043-006-009
043-007-002
043-007-011
043-007-013
043-007-012
PEONY LN
PEONY LN
BRACKEN FERN RD
VIOLA LN
042-027
042-026
042-025
042-036
042-035
042-034
042-028
042-029
042-030
042-031
042-032
042-033
043-007-002
028-017
042-010-001
042-009
042-008
059-012
Patty's Pond
042-007
042-010-002
027-016-T00
042-006
027-016-C00
042-005-T00
042-005-C00
027-131
042-014-T00
042-012-T00
OLD POST RD
059-012
042-003
059-012
042-002
042-012-C00
041-004-T00
WAY
042-014-C00
041-005
041-004-C00
058-008
041-009
Print Date: Dec. 31, 2025

N
W
E
S
1 inch = 241.67 feet
029 044 061
028 043 060
027 042 059
Crocker Pond
Patty's Pond
OLDE HOMESTEAD DR
WAKEBY RD
KERRY DR
BURNHAM ST
INTERVALE LN
RIVER RD
NOR WAY
CLAUS WAY
STOWE RD
OLD POST RD
DEVOLDER RD
SASSAFRAS LN
AGAWAM RD
AGAWAM RD
ASTER RD
ASTER RD
BRACKEN FERN RD
PEONY LN
PEONY LN
VIOLA LN
VIOLA LN
044-009-009
044-009-008
044-009-001
044-009-007
029-010
044-009-003
044-009-005
044-009-006
043-064
043-065
043-063
043-001-028
043-001-027
043-001-026
043-001-025
028-012
028-013
043-001-003
043-001-004
043-001-005
043-001-006
043-001-007
043-001-009
043-001-008
043-001-010
043-001-012
043-001-011
043-001-013
043-001-017
043-001-016
043-001-015
043-001-014
043-001-018
043-001-024
043-001-023
043-001-022
043-001-021
043-001-020
043-001-019
043-001-001
043-001-002
044-022
044-023
044-021
044-024
044-020
043-052-004
043-052-002
043-052-005
043-052-001
043-052-006
043-052-007
043-052-008
043-052-009
044-026
061-057
061-056
061-033
061-034
061-035
044-002
060-019
043-010
043-011
043-019
043-012
043-020
060-016
060-014-002
043-018
060-017
043-014
060-014-001
043-015
043-017
043-016
060-021
060-020
060-022
043-060
043-061
043-026
043-025
060-023
043-024
060-024
043-023
043-030
060-027
043-031
043-032
043-022
043-021
043-033
043-034
043-035
060-026
043-036
043-042
060-025
043-041
043-040
043-037
043-039
043-038
043-005-001
043-007-001
043-055
043-058
043-056
043-054
043-062-002
043-062-001
043-053
043-051
043-050
043-049
043-048
043-047
043-046
043-045
028-014-004
028-014-003
043-027
028-051
028-014-002
043-008-002
043-008-001
028-109
028-110
028-108
043-043
043-044
043-077-001
043-077-004
043-077-003
043-077-002
043-077-005
043-067
043-068
043-069
043-070
043-071
043-072
043-073
043-074
043-075
043-076
043-007-002
043-007-006
043-007-007
043-007-008
043-007-009
043-007-010
043-007-003
043-005-002
043-005-003
043-007-005
043-007-004
043-066
043-007-018
043-007-020
043-007-019
043-007-017
043-007-016
043-007-015
043-007-014
043-007-022
043-006-001
043-006-002
043-006-005
043-006-004
043-006-003
043-006-006
043-006-007
043-006-008
043-006-009
043-007-011
043-007-013
043-007-012
042-027
042-026
042-025
042-036
042-035
042-034
042-028
042-029
042-030
042-033
042-032
042-031
059-012
028-017
042-010-001
042-009
042-008
Print Date: Dec. 31, 2025

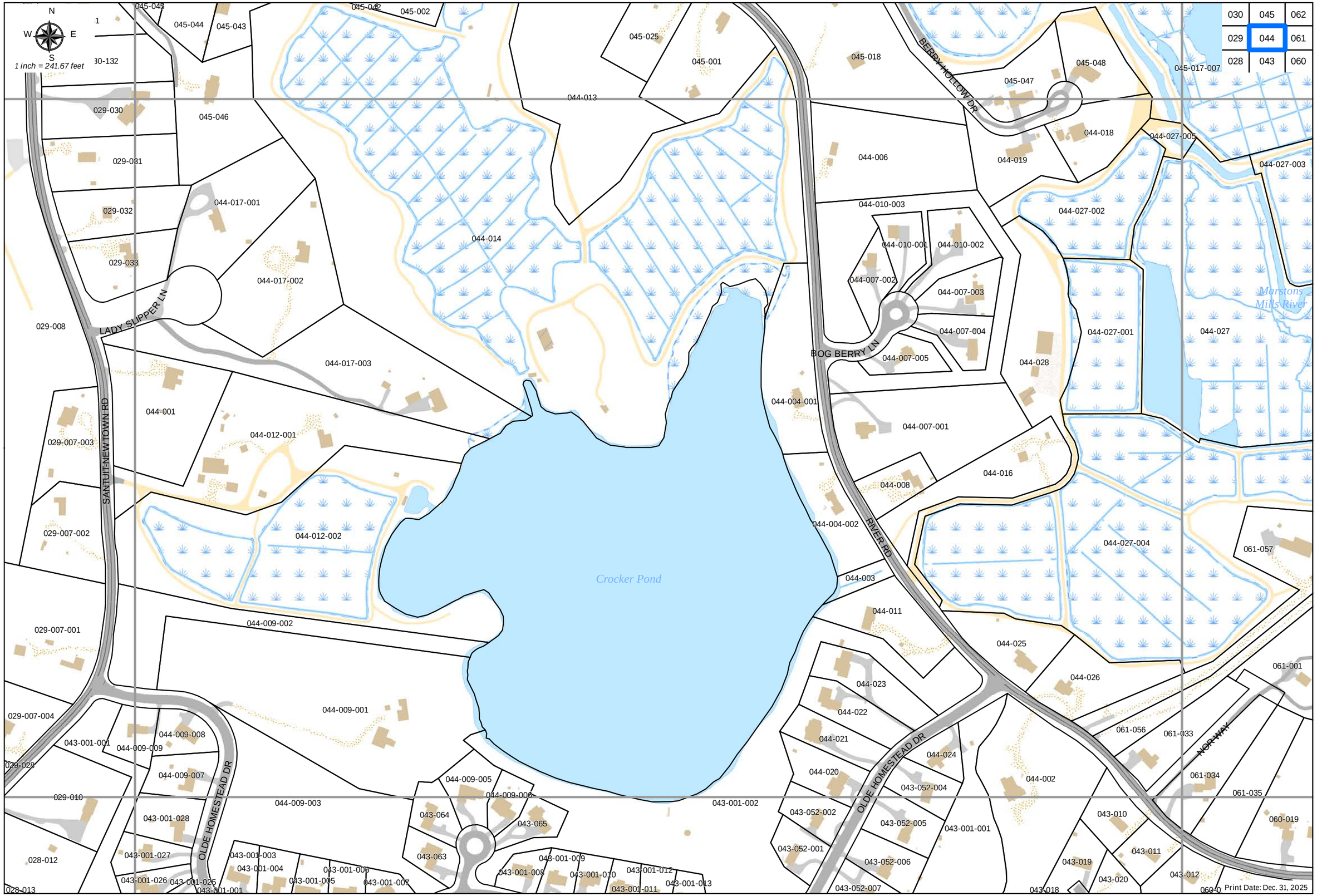
N
W
E
S
1 inch = 241.67 feet
030
045
062
029
044
061
028
043
060
045-045
045-044
045-043
045-042
045-002
045-025
045-001
045-018
045-047
045-048
045-017-007
BERRY HOLLOW DR
044-013
029-030
045-046
029-031
044-018
044-027-005
044-006
044-019
044-027-003
029-032
044-017-001
044-010-003
044-027-002
044-014
044-010-001
044-010-002
029-033
044-017-002
044-007-002
044-007-003
Marstons Mills River
029-008
LADY SLIPPER LN
044-007-004
044-027-001
044-027
BOG BERRY LN
044-017-003
044-007-005
044-028
044-004-001
044-001
044-007-001
SANTUIT-NEW TOWN RD
029-007-003
044-012-001
044-016
044-008
044-004-002
RIVER RD
044-027-004
029-007-002
044-012-002
061-057
Crocker Pond
044-003
044-011
029-007-001
044-009-002
044-025
044-026
061-001
044-023
044-022
029-007-004
044-009-001
044-021
061-056
061-033
NOR-WAY
044-009-008
043-001-001
044-009-009
044-024
029-028
044-020
044-009-007
OLDE HOMESTEAD DR
044-002
061-034
044-009-005
043-052-004
029-010
044-009-006
044-009-003
043-001-002
061-035
043-052-002
043-064
043-065
043-001-028
043-052-005
043-001-001
043-010
060-019
043-052-001
043-063
043-011
043-001-027
043-001-009
043-052-006
043-019
028-012
043-001-003
043-001-008
043-001-010
043-001-012
043-001-004
043-001-006
043-012
043-001-026
043-001-025
043-001-005
043-001-007
043-001-011
043-001-013
043-052-007
043-020
043-018
060-0
028-013
043-001-001
Print Date: Dec. 31, 2025

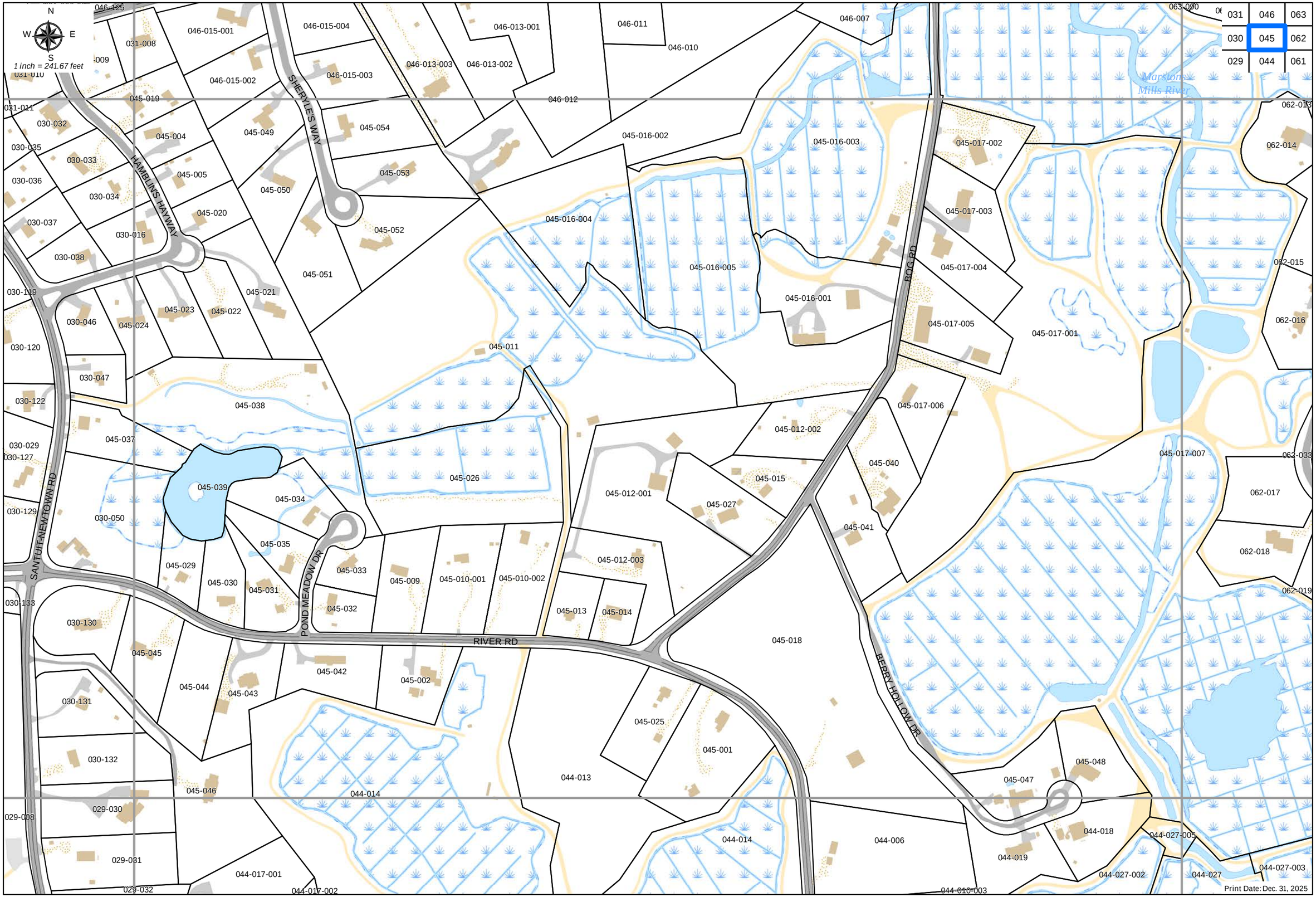
N
W
E
S
1 inch = 241.67 feet
031 046 063
030 045 062
029 044 061
Marston's Mills River
HAMBLIN'S HAYWAY
SHERYLE'S WAY
SANTUIT-NEWTOWN RD
POND MEADOW DR
RIVER RD
BOG RD
BERRY HOLLOW DR
046-125
031-008
046-015-001
046-015-004
046-013-001
046-011
046-007
063-030
031-010
046-015-002
046-015-003
046-013-003
046-013-002
046-010
031-011
045-019
046-012
062-013
030-032
045-004
045-049
045-054
045-016-002
045-016-003
045-017-002
062-014
030-035
030-033
045-005
045-053
030-036
030-034
045-050
045-020
045-016-004
045-017-003
030-037
030-016
045-052
030-038
045-051
045-016-005
045-017-004
062-015
030-119
045-021
045-016-001
045-023
045-022
045-017-005
045-017-001
062-016
030-046
045-024
030-120
045-011
030-047
045-017-006
030-122
045-038
045-012-002
030-029
045-037
045-017-007
062-033
030-127
045-040
045-039
045-026
045-015
062-017
045-034
045-012-001
030-129
030-050
045-027
045-041
045-035
062-018
045-029
045-012-003
045-033
045-009
045-010-001
045-010-002
045-030
045-031
062-019
030-133
045-032
045-013
045-014
030-130
045-018
045-045
045-042
045-002
045-044
045-043
030-131
045-025
045-001
030-132
045-048
044-013
045-047
045-046
044-014
029-008
029-030
044-018
044-027-005
044-014
044-006
029-031
044-019
044-027-003
044-017-001
044-027-002
044-027
029-032
044-017-002
044-010-003
Print Date: Dec. 31, 2025

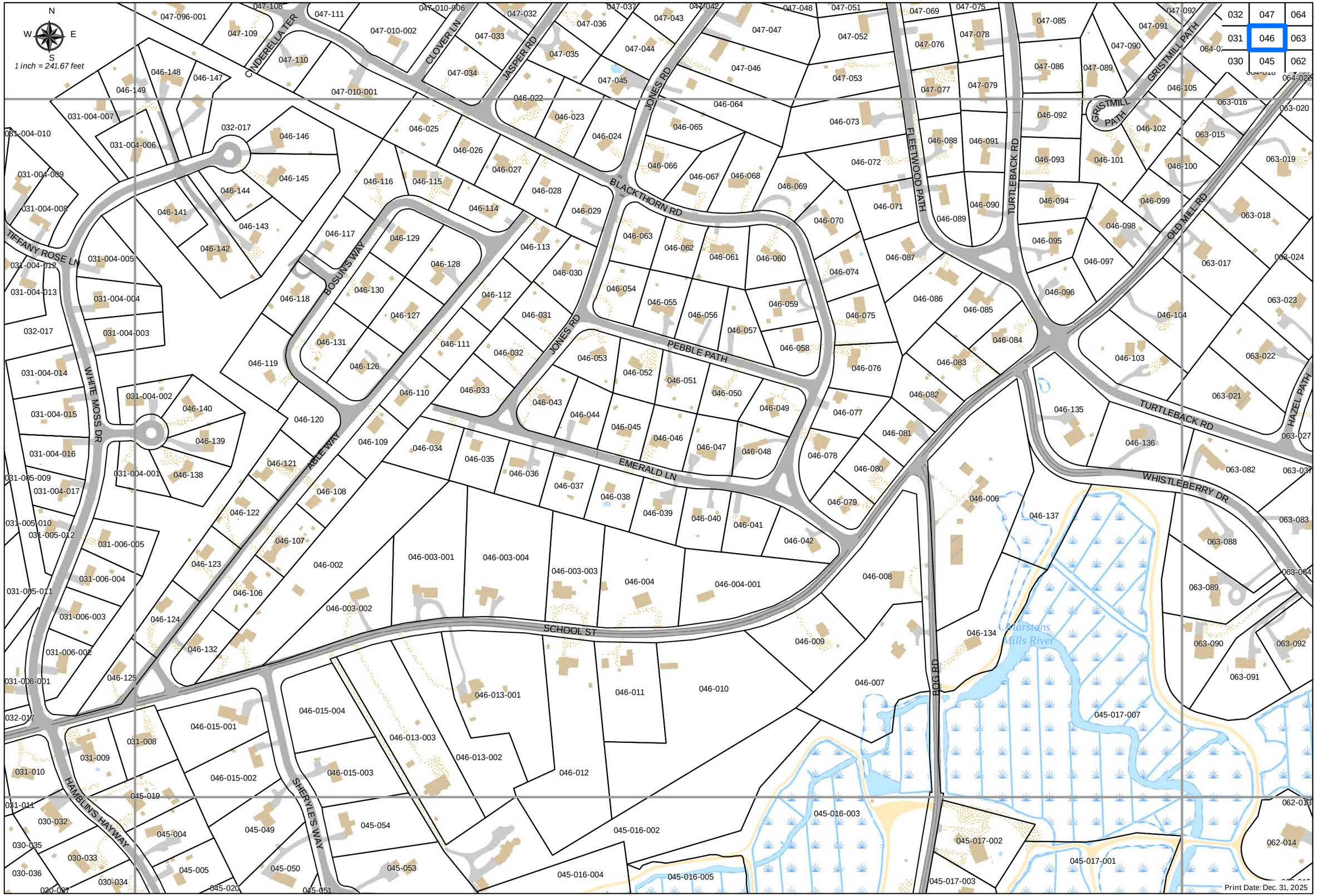
N
W
E
S
1 inch = 241.67 feet
032 047 064
031 046 063
030 045 062
CINDERELLA TER
CLOVER LN
JASPER RD
JONES RD
BLACKTHORN RD
FLEETWOOD PATH
TURTLEBACK RD
GRISTMILL PATH
GRISTMILL PATH
OLD MILL RD
TIFFANY ROSE LN
BOSUN'S WAY
WHITE MOSS DR
ABLE WAY
PEBBLE PATH
EMERALD LN
TURTLEBACK RD
HAZEL PATH
WHISTLEBERRY DR
SCHOOL ST
BOG RD
HAMBLIN'S HAYWAY
SHERYLE'S WAY
Marstons Mills River
Print Date: Dec. 31, 2025

N
W
E
S
1 inch = 241.67 feet
048
065
032
047
064
031
046
063
RACE LN
DRUMBLE LN
SHAMMAS LN
TROTTERS LN
REDBERRY LN
CINDERELLA TER
CLOVER LN
JASPER RD
BLACKTHORN RD
JONES RD
FLEETWOOD PATH
DELL AVE
TURTLEBACK RD
CAMELBACK RD
MILLRACE RD
GRISTMILL PATH
OLD MILL RD
Print Date: Dec. 31, 2025

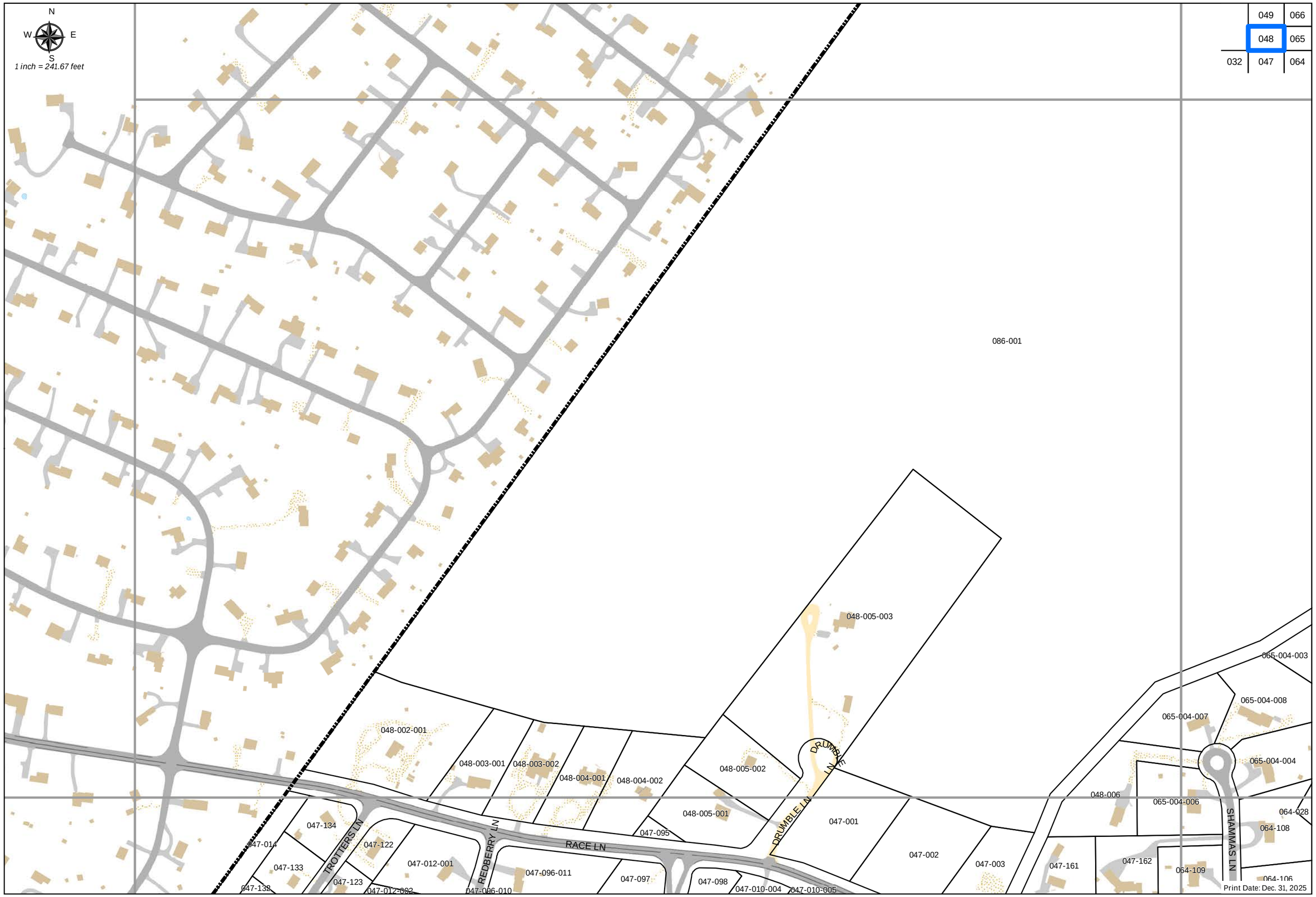
N
W
E
S
1 inch = 241.67 feet
049
066
048
065
032
047
064
086-001
048-005-003
065-004-003
065-004-008
065-004-007
065-004-004
048-002-001
048-003-001
048-003-002
048-004-001
048-004-002
048-005-002
DRUMBLE LN
048-005-001
048-006
065-004-006
064-028
064-108
047-095
047-001
047-134
047-014
TROTTERS LN
047-122
REDBERRY LN
RACE LN
047-002
047-003
047-161
047-162
SHAMMAS LN
047-133
047-012-001
047-096-011
047-097
047-098
064-109
047-132
047-123
047-012-002
047-096-010
047-010-004
047-010-005
064-106
Print Date: Dec. 31, 2025

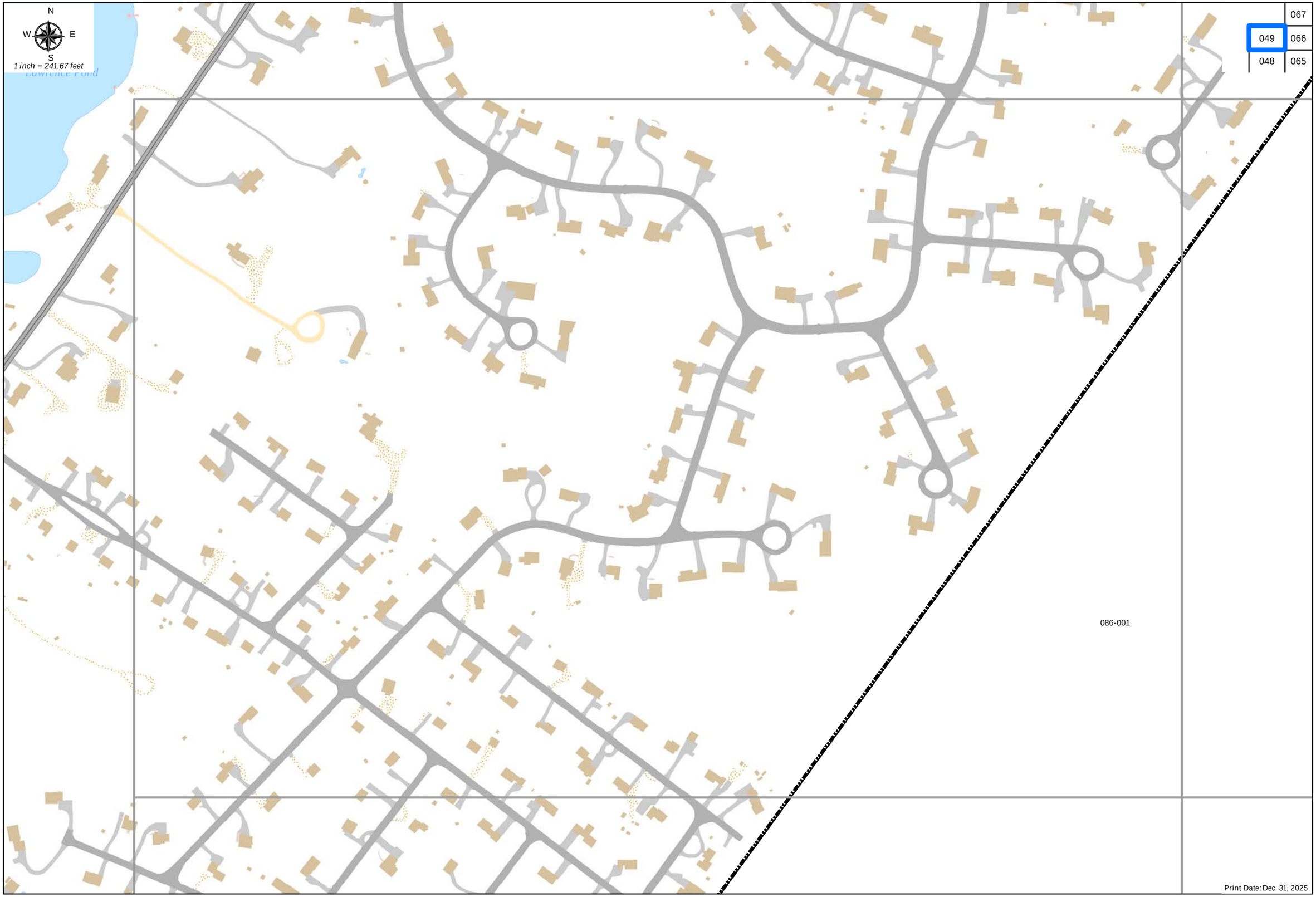
N
W
E
S
1 inch = 241.67 feet
Lawrence Pond
067
049
066
048
065
086-001
Print Date: Dec. 31, 2025

N
W
E
S
1 inch = 241.67 feet
051-004-001
051-004-002
051-002
051-001
070-016
034
051
070
033
050
069
Cotuit Bay
Seapuit River
050-002
050-001
Pirate's Cove
Nantucket
Sound
Print Date: Dec. 31, 2025

N
W
E
S
1 inch = 241.67 feet
035
052
071
034
051
070
033
050
069
052-002
052-002-001
071-004-001
052-015-004
051-012-002
051-013
051-012-001
071-004-001
071-001-010
051-021
051-020
051-018-002
SUNSET PT
WINDSWEPT WAY
051-012-003
051-009
070-024
051-012
051-018-001
051-011
051-014-001
070-023
051-015
070-007
051-014-002
051-019
GRAND ISLAND DR
INDIAN TRL
051-008
071-004-001
051-014-003
070-008-001
070-008-010
051-014-006
051-014-004
070-008-011
051-007-003
051-007-001
051-014-005
070-005-001
051-006
PIRATES COVE
051-017-002
070-006
070-001-001
Cotuit Bay
051-007-002
051-016
051-004-003
070-002-001
051-005
051-017-001
070-001-002
070-001-003
051-004-001
SEAPUIT RIVER RD
051-004-002
070-015
070-016
051-002
051-001
050-002
Seapuit River
Print Date: Dec. 31, 2025

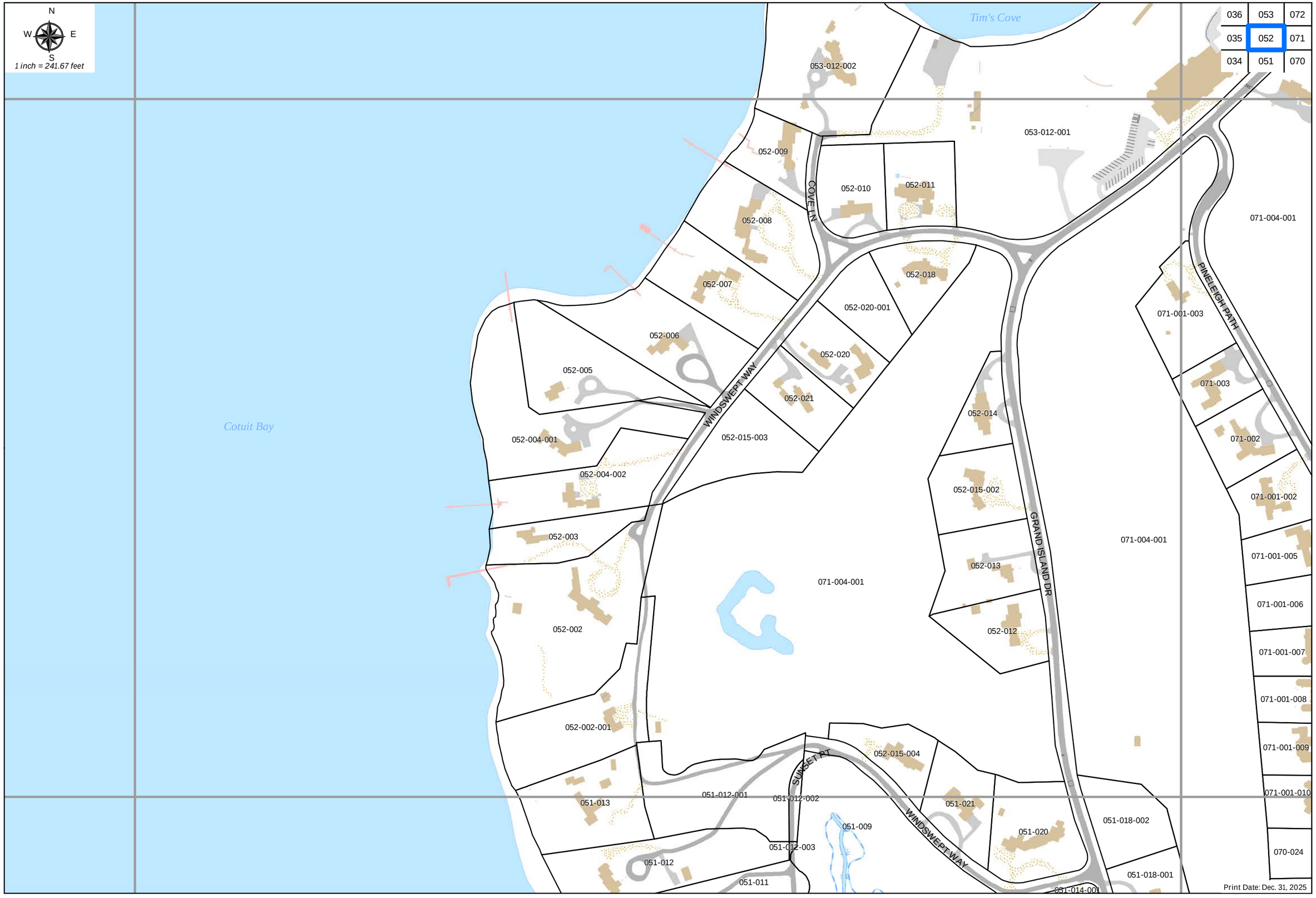
N
W
E
S
1 inch = 241.67 feet
Tim's Cove
Cotuit Bay
036
053
072
035
052
071
034
051
070
053-012-002
053-012-001
052-009
052-010
052-011
052-008
COVE LN
071-004-001
052-018
052-007
052-020-001
PINELEIGH PATH
071-001-003
052-006
052-020
052-005
052-021
071-003
WINDSWEPT WAY
052-014
052-004-001
052-015-003
071-002
052-004-002
052-015-002
071-001-002
GRAND ISLAND DR
052-003
071-004-001
071-001-005
052-013
071-004-001
071-001-006
052-012
052-002
071-001-007
071-001-008
052-002-001
071-001-009
052-015-004
SUNSET PT
051-013
051-012-001
051-012-002
051-021
071-001-010
051-009
WINDSWEPT WAY
051-020
051-018-002
051-012-003
070-024
051-012
051-018-001
051-011
051-014-001
Print Date: Dec. 31, 2025

N
W
E
S
1 inch = 241.67 feet
037
054
073
036
053
072
035
052
071
OLD POST RD
LITTLE RIVER RD
HUMMOCK LN
BELAIR LN
COVE LN
GRAND ISLAND DR
PINELEIGH PATH
NORTH BAY RD
Little River
Cotuit Bay
Tim's Cove
054-029-002
054-027-001
054-030
054-002-002
054-024-004
054-015-002
054-011-001
054-011-002
054-011-003
054-015-001
054-016
054-017
054-018
054-019
054-020
054-021
054-022
054-025
054-026
053-019
053-021
053-022
053-023
053-024
053-025
053-026
053-027
053-028
053-029
053-014
053-015
053-016
053-017
053-020
053-005
053-006
053-003
053-004-001
053-007
053-008
053-009
053-010
053-011
053-001
053-002
036-054
036-055
036-056
036-057
036-058
036-040-003
036-040-002
072-006
072-005
072-004
072-003
072-002
072-001
071-004-001
053-012-002
053-012-001
052-009
052-008
052-010
052-011
Print Date: Dec. 31, 2025

N
W
E
S
1 inch = 241.67 feet
038-071-001
038-071-002
054-002-009
055-001
054-006-002
055-003
055-041
055-044
055-045
055-043
055-042
038
055
074
037
054
073
036
053
072
073-005
073-028
073-006-001
037-012-002
PUTNAM AVE
054-002-008
054-006-006
054-023
073-004
037-011
054-002-007
054-006-005
037-021-002
037-010
054-002-006
054-006-004
054-002-010
CORDWOOD RD
054-009-006
054-009-007
054-031
073-002
054-002-005
054-006-003
LITTLE RIVER RD
073-008-003
037-021-001
054-002-011
054-002-004
054-006-001
054-009-005
054-010
073-008-001
037-021-003
054-009-008
054-005
054-024-003
054-008
054-009-004
073-027
037-022
054-002-003
054-002-001
054-007
EAGLESTONE WAY
054-004
054-024-002
054-009-002
054-009-003
054-009-001
073-026
073-020
054-029-001
054-003
054-024-005
054-011-004
054-011-001
037-013
OLD POST RD
054-011-003
054-029-002
054-002-002
054-024-001
054-013-001
054-011-002
054-014
054-015-002
054-024-004
054-015-001
054-012
054-030
054-017
054-027-001
054-016
037-014
054-022
054-018
054-021
054-019
054-025
053-019
054-026
054-020
Little River
Cotuit Bay
053-029
053-021
053-015
053-005
HUMMOCK LN
053-022
036-054
053-016
053-006
036-040-003
053-004-001
Print Date: Dec. 31, 2025

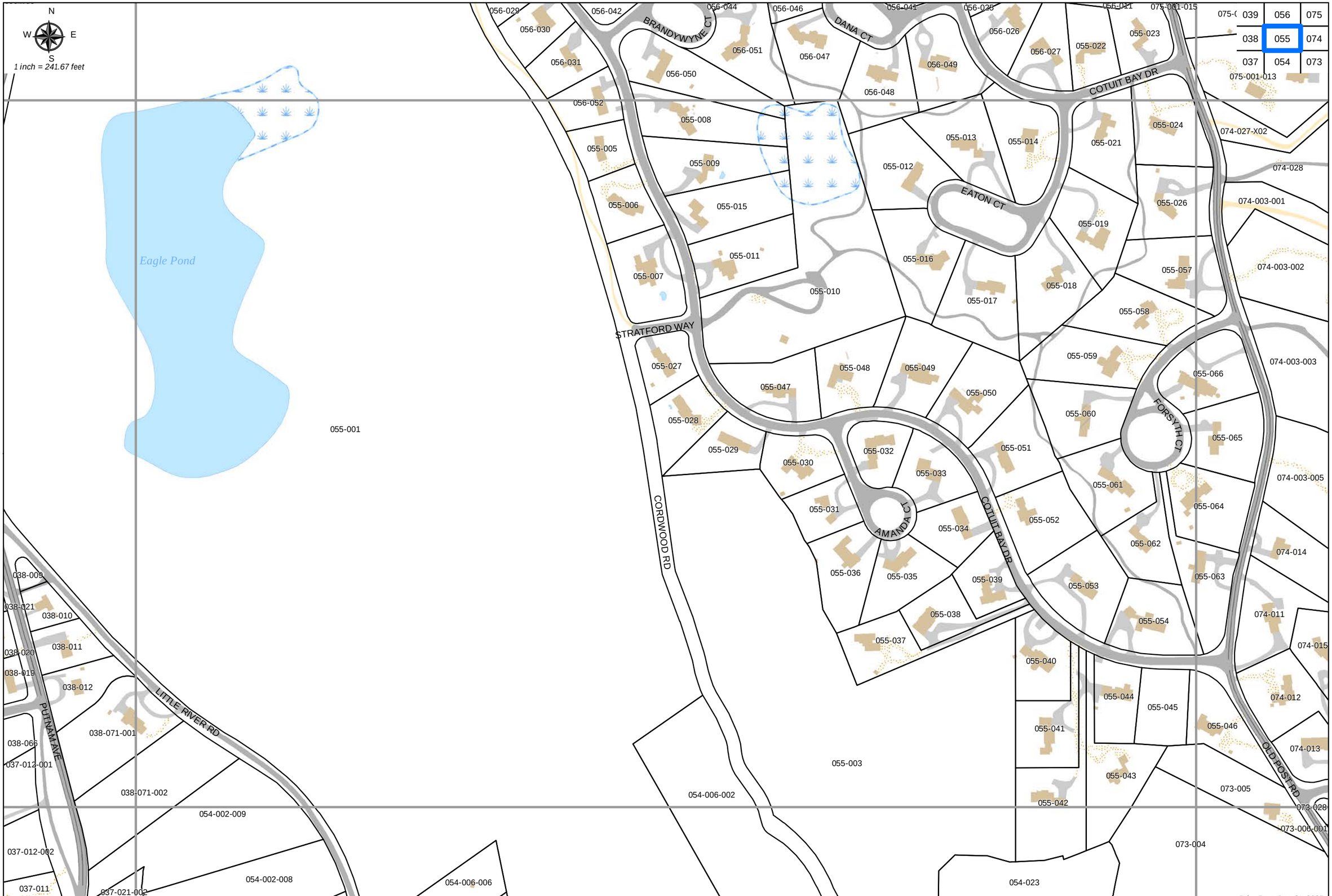

Print Date: Dec. 31, 2025

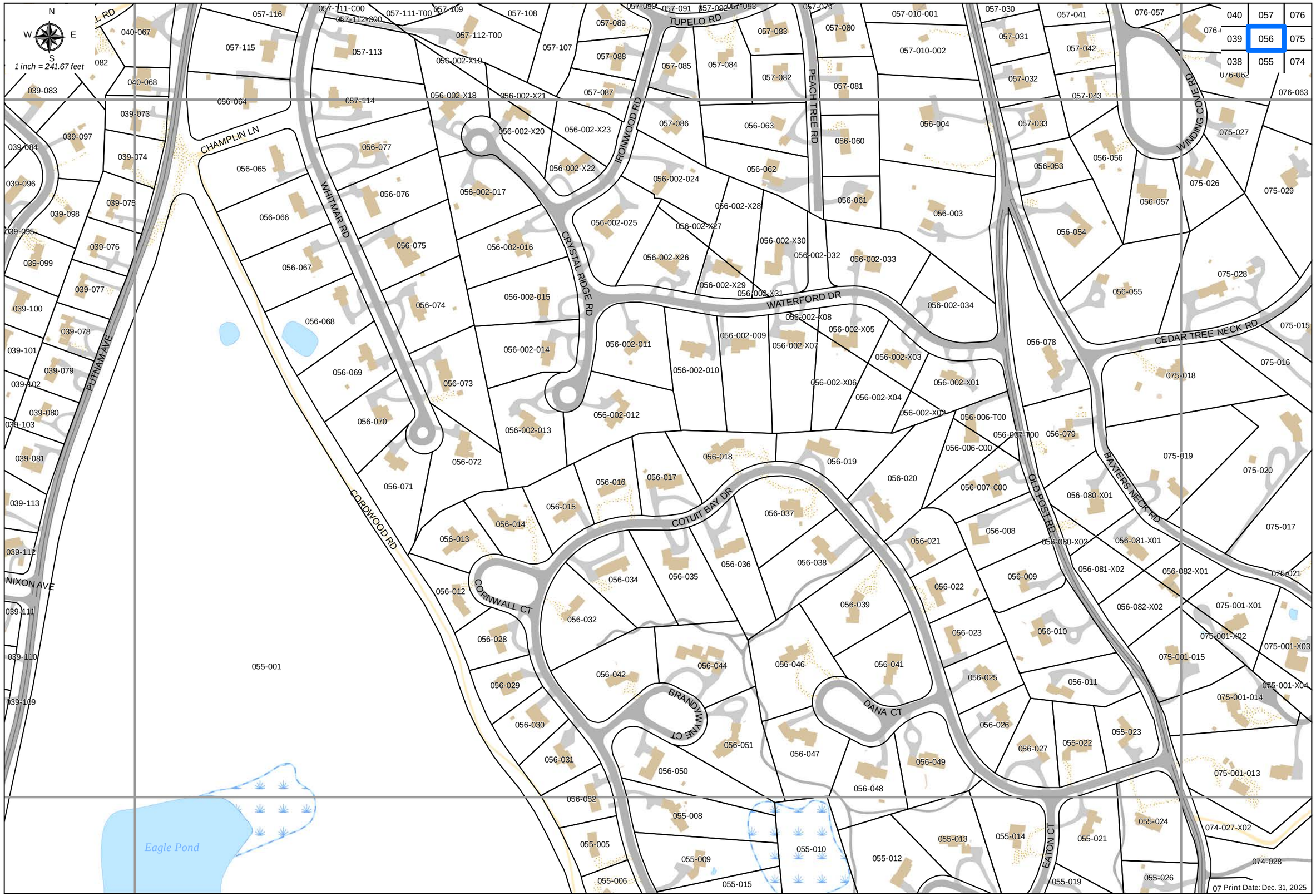
N
W
E
S
1 inch = 241.67 feet
040 057 076
039 056 075
038 055 074
TUPELO RD
PEACH TREE RD
IRONWOOD RD
CHAMPLIN LN
WHITMAR RD
CRYSTAL RIDGE RD
WATERFORD DR
CEDAR TREE NECK RD
WINDING COVE RD
PUTNAM AVE
CORDWOOD RD
COTUIT BAY DR
CORNWALL CT
BRANDYWINE CT
DANA CT
OLD POST RD
BAXTERS NECK RD
EATON CT
NIXON AVE
Eagle Pond
055-001
Print Date: Dec. 31, 2025

N
W
E
S
1 inch = 241.67 feet
041 058 077
040 057 076
039 056 075
FALMOUTH RD / RTE 28
OLD PUTNAM AVE
DEVON LN
FRAZIER WAY
CAITLYN CIR
WINDING COVE RD
DORY CIR
RIGGING WAY
OLD POST RD
BARNICLE DR
PUTNAM AVE
JILLIANNS WAY
SAMPSONS MILL RD
TUPELO RD
PEACH TREE RD
LITTLE NECK WAY
WHITMAR RD
IRONWOOD RD
CHAMPLIN LN
Print Date: Dec. 31, 2025

N
W
E
S
1 inch = 241.67 feet
042
059
078
041
058
077
040
057
076
059-010
059-014
059-004
058-020
058-011
058-011-001
058-011-002
058-011-003
078-001
Moostons Mill's River
077-008
077-007
058-011-004
058-011-007
058-011-006
058-011-005
059-012
041-005
059-012
058-019
058-012
041-009
058-008
077-007
Mill Pond
058-014
077-006
058-013-003
058-013-002
041-008
058-013-009
041-012-011
058-040
058-006
058-013-010
058-013-011
058-013-008
077-005
058-027
058-013-012
ACADIA DR
058-028 CND
058-029
058-013-006
058-013-007
077-004
058-030
058-013-005
077-004-001
INDUSTRY RD
058-023
058-031
058-024
058-013-004
STAYSAIL CIR
058-013-001
058-013-013
041-025
058-016-001
058-016-006
077-003
058-022
058-016-002
077-002
058-016-005
058-021
058-018
058-016-004
058-001
FALMOUTH RD / RTE 28
058-039-002
058-016-003
041-012-013
077-046
058-036
058-037
058-038
077-047
040-107-006
058-035
057-015
057-014
057-005-001
057-004-001
WINDING COVE RD
057-016
058-039-001
OLD PUTNAM AVE
OLD POST RD
057-070
057-017
PUTNAM AVE
057-004
057-064
057-005-004
057-005-002
057-044
057-018
057-045
057-002-003
057-003-001
057-005-005
057-069
076-031
076-034
057-002-004
057-002-002
057-003-002
057-005-006
057-005-003
057-065
057-019
057-046
040-003-T09
Print Date: Dec. 31, 2025

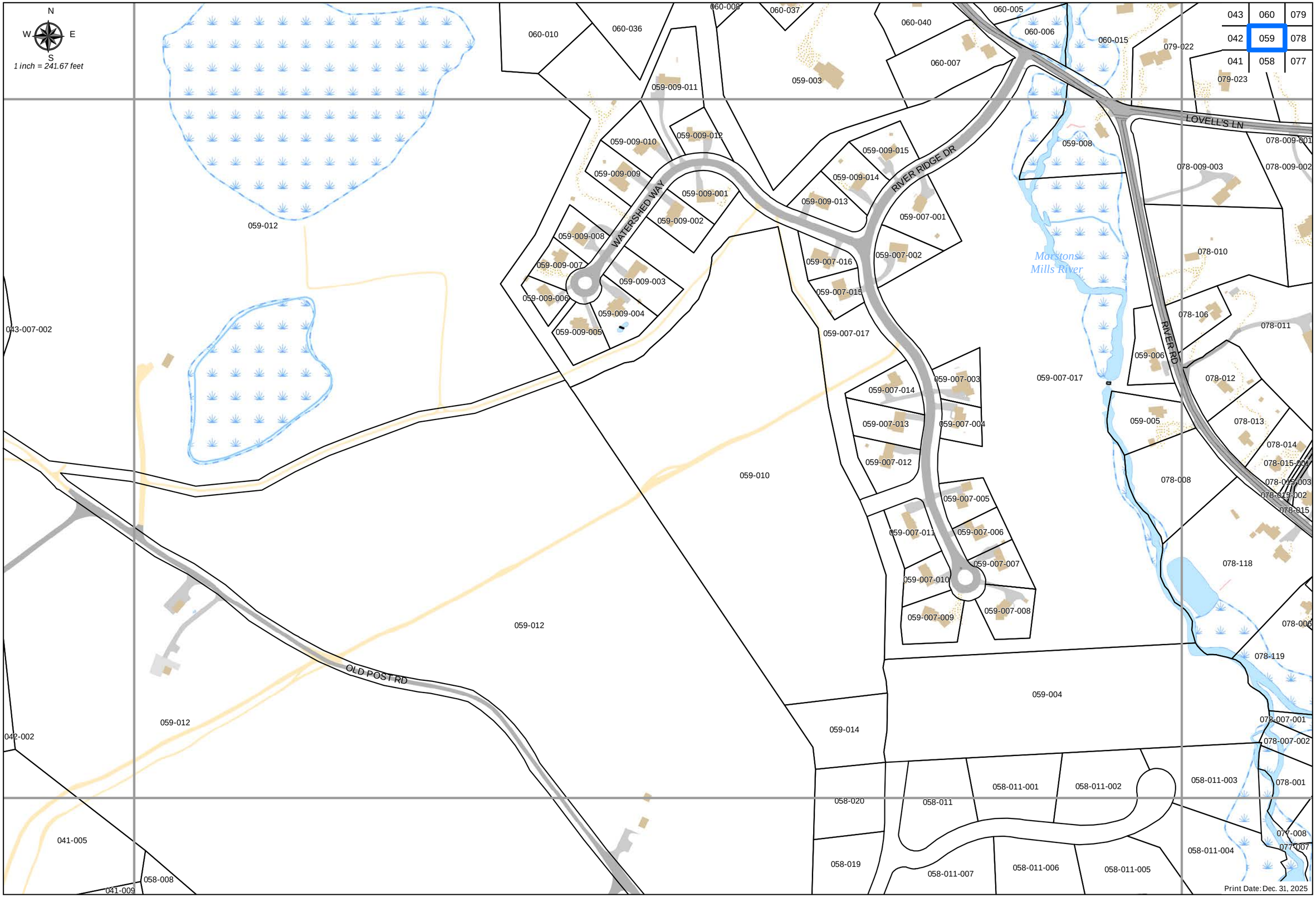
N
W
E
S
1 inch = 241.67 feet
043
060
079
042
059
078
041
058
077
060-010
060-036
060-008
060-037
060-040
060-005
060-006
060-015
079-022
079-023
060-007
059-009-011
059-003
LOVELL'S LN
059-009-010
059-009-012
059-009-015
059-008
078-009-001
078-009-003
078-009-002
059-009-009
059-009-014
059-009-001
059-009-013
RIVER RIDGE DR
059-009-002
059-007-001
059-012
059-009-008
WATERSHED WAY
059-009-007
059-007-016
059-007-002
Marstons
Mills River
078-010
059-009-003
059-009-006
059-007-015
059-009-004
078-106
078-011
043-007-002
059-009-005
059-007-017
RIVER RD
059-006
059-007-017
059-007-003
078-012
059-007-014
059-007-013
059-007-004
059-005
078-013
078-014
059-007-012
059-010
078-015-004
078-008
078-015-003
078-015-002
059-007-005
078-015
059-007-011
059-007-006
078-118
059-007-007
059-007-010
059-007-009
059-007-008
078-006
059-012
078-119
OLD POST RD
059-004
059-012
078-007-001
042-002
059-014
078-007-002
058-011-001
058-011-002
058-011-003
078-001
058-020
058-011
041-005
077-008
077-007
058-011-004
058-019
058-011-007
058-011-006
058-011-005
058-008
041-009
Print Date: Dec. 31, 2025

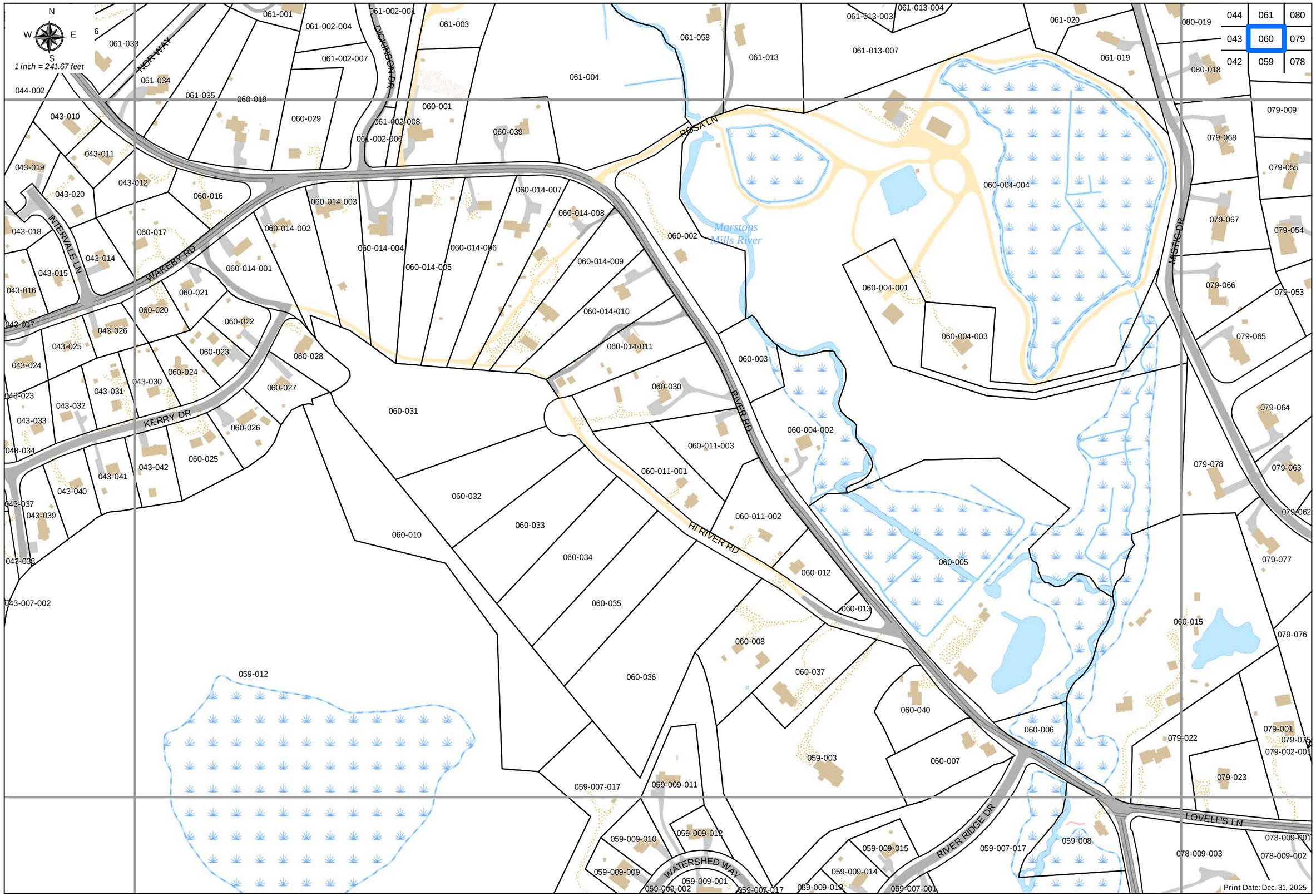
N
W
E
S
1 inch = 241.67 feet
044 061 080
043 060 079
042 059 078
NOR WAY
DICKINSON DR
ROSA LN
INTERVALE LN
WAKEBY RD
KERRY DR
RIVER RD
HI RIVER RD
MISTIC DR
LOVELL'S LN
RIVER RIDGE DR
WATERSHED WAY
Marstons Mills River
061-001
061-002-001
061-002-004
061-003
061-058
061-013-003
061-013-004
061-020
080-019
061-033
061-002-007
061-013
061-013-007
061-019
080-018
061-034
061-004
044-002
061-035
060-019
060-001
061-002-008
061-002-006
060-029
060-039
043-010
043-011
043-012
043-019
043-020
060-016
060-014-003
060-014-007
060-014-008
060-004-004
079-009
079-068
079-055
079-067
079-054
043-018
060-017
060-014-002
060-002
043-014
060-014-004
060-014-006
060-014-005
060-014-009
060-014-001
043-015
043-016
060-021
060-004-001
079-066
079-053
060-020
060-014-010
060-022
043-017
043-026
060-004-003
079-065
043-025
060-023
060-014-011
060-028
060-003
043-024
060-024
043-030
060-027
060-030
043-023
043-031
043-032
060-031
079-064
043-033
060-026
060-004-002
060-011-003
043-034
060-025
043-042
043-041
060-011-001
079-078
079-063
043-040
043-037
043-039
060-032
060-033
060-011-002
079-062
060-010
060-034
060-005
079-077
043-038
060-012
060-035
060-013
043-007-002
060-015
079-076
060-008
060-036
060-037
059-012
060-040
060-006
079-022
079-001
079-075
079-002-001
059-003
060-007
079-023
059-007-017
059-009-011
059-009-010
059-009-012
059-009-015
059-007-017
059-008
078-009-001
078-009-003
078-009-002
059-009-009
059-009-001
059-009-014
059-009-002
059-007-017
059-009-013
059-007-001
Print Date: Dec. 31, 2025

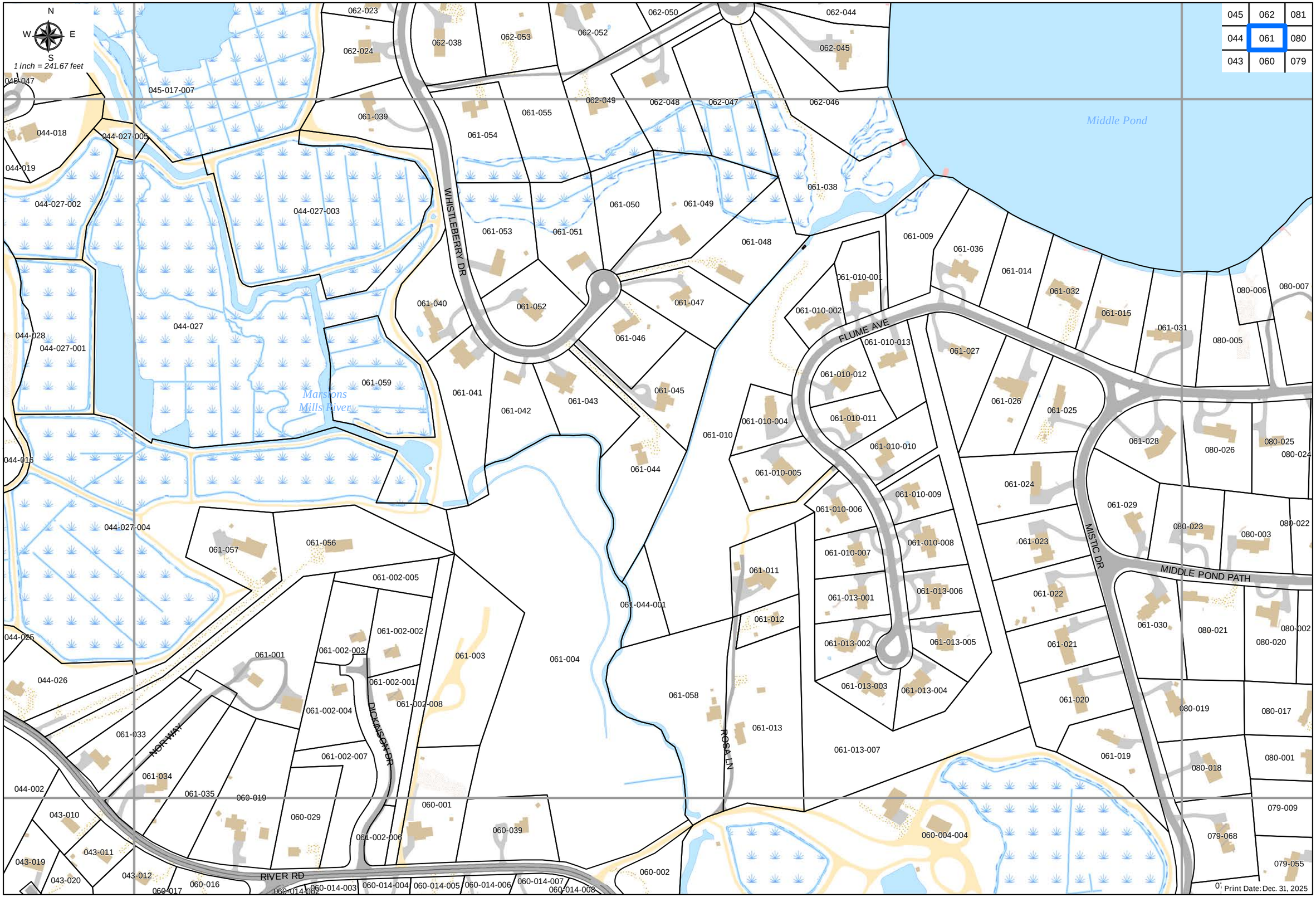
N
W
E
S
1 inch = 241.67 feet
045 062 081
044 061 080
043 060 079
Middle Pond
Marsions Mills River
WHISTLEBERRY DR
FLUME AVE
MISTIC DR
MIDDLE POND PATH
DICKINSON DR
ROSA LN
NOR WAY
RIVER RD
062-023
062-024
062-038
062-053
062-052
062-050
062-044
062-045
062-049
062-048
062-047
062-046
045-047
045-017-007
061-039
061-055
061-054
044-018
044-027-005
044-019
044-027-002
044-027-003
061-053
061-051
061-050
061-049
061-038
061-048
061-009
061-036
061-014
061-032
061-015
061-031
080-006
080-007
080-005
061-040
061-052
061-047
061-046
061-010-001
061-010-002
044-028
044-027-001
044-027
061-059
061-041
061-042
061-043
061-045
061-010-013
061-027
061-010-012
061-026
061-025
061-010-004
061-010-011
061-010
061-010-010
061-028
080-026
080-025
080-024
044-016
061-044
061-010-005
061-024
061-010-009
061-029
080-023
080-003
080-022
044-027-004
061-057
061-056
061-010-006
061-010-008
061-023
061-010-007
061-002-005
061-011
061-013-001
061-013-006
061-022
061-044-001
061-012
061-002-002
061-030
080-021
080-020
080-002
044-025
061-001
061-002-003
061-003
061-004
061-013-002
061-013-005
061-021
044-026
061-002-001
061-058
061-013-003
061-013-004
061-020
061-002-004
061-002-008
080-019
080-017
061-033
061-013
061-002-007
061-013-007
061-019
080-018
080-001
061-034
044-002
061-035
060-019
060-001
079-009
043-010
060-029
061-002-006
060-039
060-004-004
079-068
043-011
043-019
079-055
043-020
043-012
060-016
060-017
060-014-002
060-014-003
060-014-004
060-014-005
060-014-006
060-014-007
060-014-008
060-002
Print Date: Dec. 31, 2025

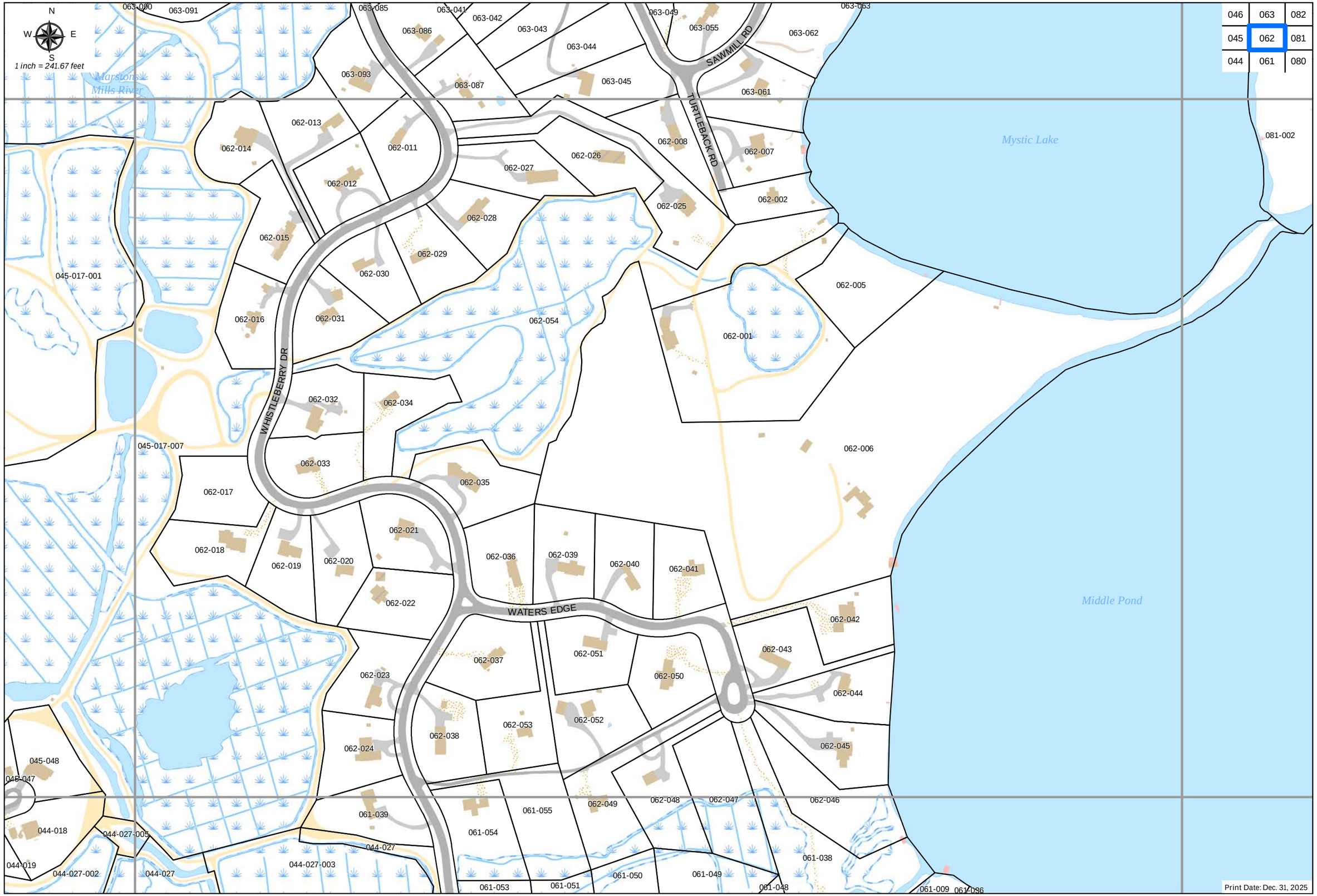
N
W
E
S
1 inch = 241.67 feet
046 063 082
045 062 081
044 061 080
Marston Mills River
Mystic Lake
Middle Pond
SAWMILL RD
TURTLEBACK RD
WHISTLEBERRY DR
WATERS EDGE
063-090
063-091
063-085
063-041
063-042
063-043
063-044
063-045
063-049
063-055
063-062
063-063
063-061
063-086
063-093
063-087
062-013
062-014
062-011
062-012
062-026
062-027
062-008
062-007
062-002
062-025
062-028
062-029
062-030
062-015
062-016
062-031
062-054
062-005
062-001
062-006
081-002
045-017-001
062-032
062-034
062-033
045-017-007
062-035
062-017
062-018
062-019
062-020
062-021
062-022
062-036
062-039
062-040
062-041
062-042
062-043
062-044
062-045
062-046
062-047
062-048
062-049
062-050
062-051
062-052
062-053
062-037
062-038
062-023
062-024
045-048
045-047
044-018
044-019
044-027-005
044-027-002
044-027
044-027-003
061-039
061-054
061-055
061-053
061-051
061-050
061-049
061-048
061-038
061-009
061-036
Print Date: Dec. 31, 2025

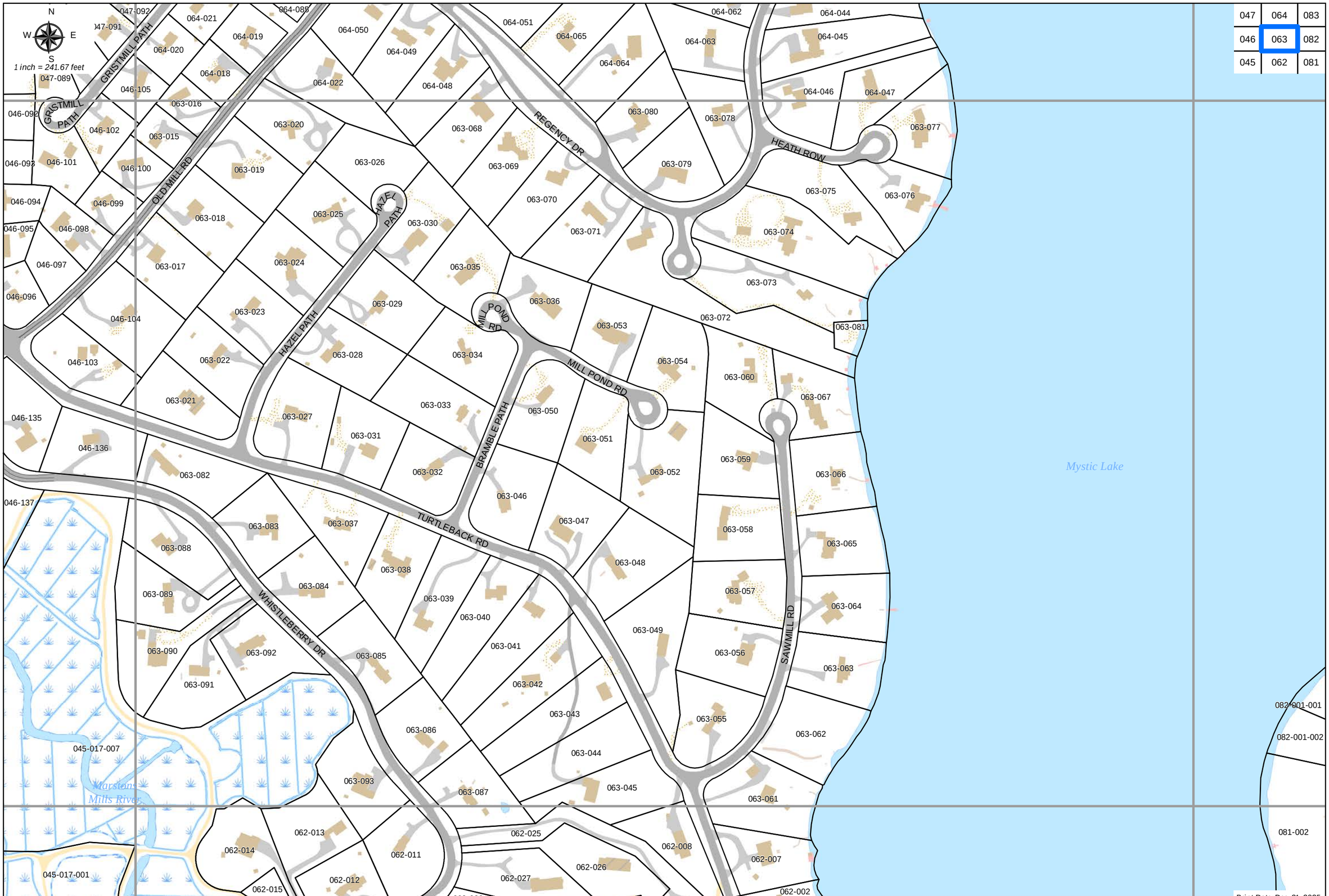
N
W
E
S
1 inch = 241.67 feet
047 064 083
046 063 082
045 062 081
GRISTMILL PATH
GRISTMILL PATH
OLD MILL RD
REGENCY DR
HEATH ROW
HAZEL PATH
HAZEL PATH
MILL POND RD
MILL POND RD
BRAMBLE PATH
TURTLEBACK RD
WHISTLEBERRY DR
SAWMILL RD
Mystic Lake
Marstons Mills River
047-092
047-091
064-021
064-085
064-050
064-051
064-065
064-062
064-044
064-045
064-063
064-020
064-019
064-049
064-064
047-089
064-018
046-105
064-022
064-048
064-046
064-047
063-016
046-092
046-102
063-015
063-020
063-068
063-080
063-078
063-077
046-093
046-101
046-100
063-019
063-026
063-069
063-079
063-075
063-076
046-094
046-099
063-018
063-025
063-030
063-070
063-071
063-074
046-095
046-098
046-097
063-017
063-024
063-035
063-073
046-096
063-023
063-029
063-036
063-053
063-072
063-081
046-104
063-022
063-028
063-034
063-054
063-060
063-067
046-103
063-021
063-027
063-033
063-050
063-051
063-059
063-066
046-135
063-031
046-136
063-032
063-052
063-046
063-047
063-058
063-065
046-137
063-082
063-083
063-037
063-088
063-038
063-048
063-057
063-064
063-089
063-084
063-039
063-040
063-049
063-056
063-063
063-090
063-092
063-085
063-041
063-091
063-042
063-043
063-055
063-062
063-086
063-044
045-017-007
063-093
063-087
063-045
063-061
062-013
062-025
082-001-001
082-001-002
062-014
062-011
062-008
062-007
081-002
062-026
045-017-001
062-012
062-027
062-015
062-028
062-054
062-002
Print Date: Dec. 31, 2025

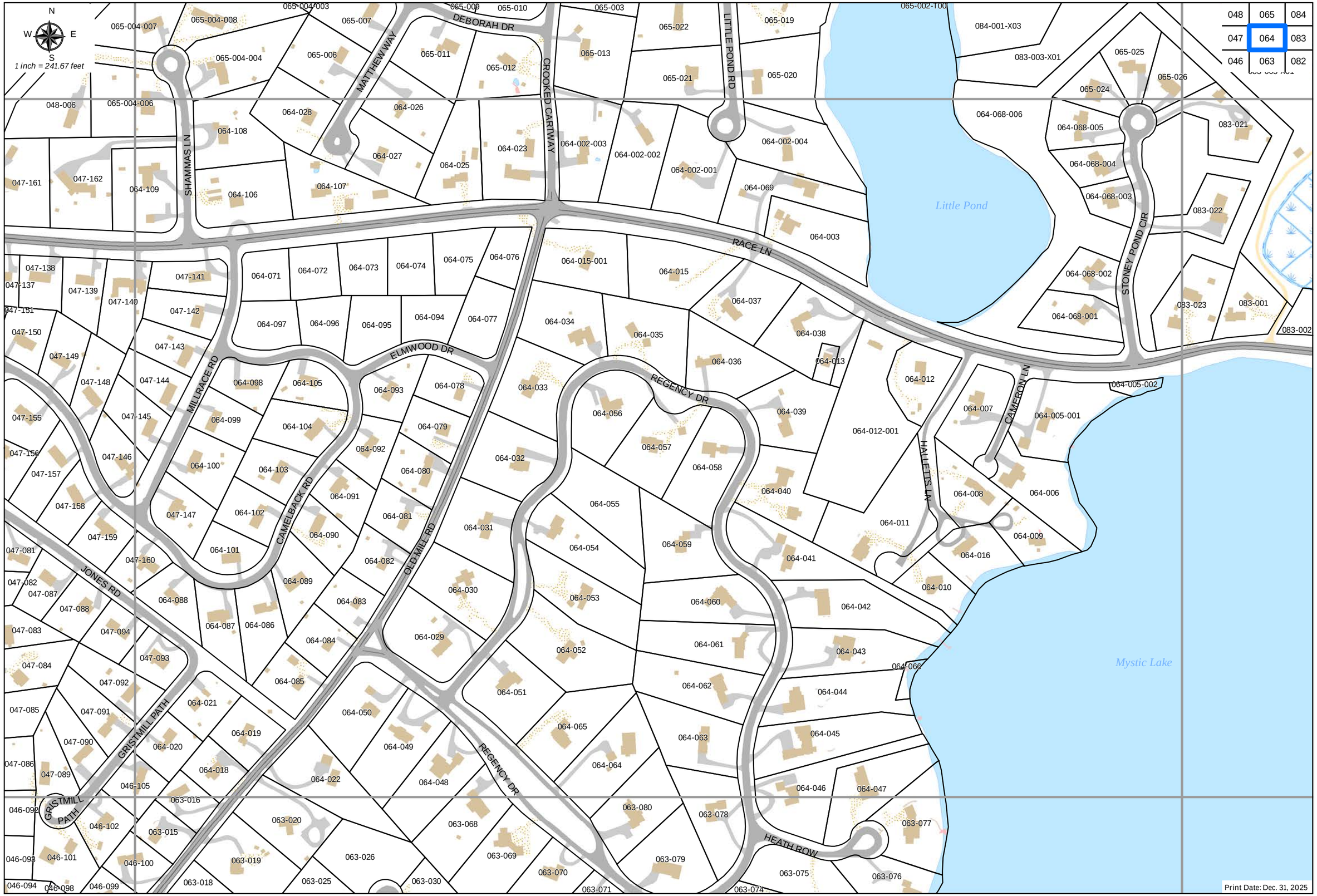
N
W
E
S
1 inch = 241.67 feet
048 065 084
047 064 083
046 063 082
DEBORAH DR
MATTHEW WAY
CROOKED CARTWAY
LITTLE POND RD
SHAMMAS LN
RACE LN
STONEY POND CIR
Little Pond
ELMWOOD DR
REGENCY DR
MILLRACE RD
CAMELBACK RD
OLD MILL RD
CAMERON LN
HALLETTS LN
JONES RD
GRISTMILL PATH
GRISTMILL PATH
HEATH ROW
Mystic Lake
065-004-003
065-009
065-010
065-003
065-004-007
065-004-008
065-007
065-022
065-019
065-002-T00
084-001-X03
083-003-X01
065-025
065-026
065-024
065-004-004
065-006
065-011
065-012
065-013
065-021
065-020
048-006
065-004-006
064-028
064-026
064-068-006
064-068-005
083-021
064-108
064-027
064-025
064-023
064-002-003
064-002-002
064-002-001
064-002-004
064-068-004
047-161
047-162
064-109
064-106
064-107
064-069
064-068-003
083-022
064-003
064-071
064-072
064-073
064-074
064-075
064-076
064-015-001
064-015
064-068-002
047-138
047-137
047-139
047-141
064-037
083-023
083-001
047-140
047-151
047-142
064-097
064-096
064-095
064-094
064-077
064-034
064-068-001
083-002
047-150
064-035
064-038
047-149
047-143
064-036
064-013
064-012
047-148
047-144
064-098
064-105
064-093
064-078
064-033
064-005-002
064-007
064-005-001
047-155
047-145
064-099
064-104
064-079
064-056
064-039
064-012-001
047-156
047-146
064-100
064-103
064-092
064-080
064-032
064-057
064-058
047-157
064-040
064-008
064-006
047-158
047-147
064-102
064-091
064-081
064-055
064-011
047-159
064-090
064-031
064-009
047-081
064-101
064-054
064-059
064-041
064-016
047-160
064-082
064-089
064-030
064-053
064-060
064-010
047-082
047-087
064-088
064-083
064-042
047-088
064-087
064-086
064-029
064-052
064-061
064-043
047-083
047-094
064-084
064-066
047-093
064-085
064-051
064-062
064-044
047-084
047-092
064-021
064-050
064-065
064-063
064-045
047-085
047-091
064-019
064-049
064-064
047-090
064-020
064-018
064-022
064-048
064-046
064-047
047-086
047-089
046-105
063-016
063-080
063-078
046-092
046-102
063-020
063-068
063-077
063-015
046-093
046-101
046-100
063-019
063-026
063-069
063-079
063-075
063-076
046-094
046-098
046-099
063-018
063-025
063-030
063-070
063-071
063-074
Print Date: Dec. 31, 2025

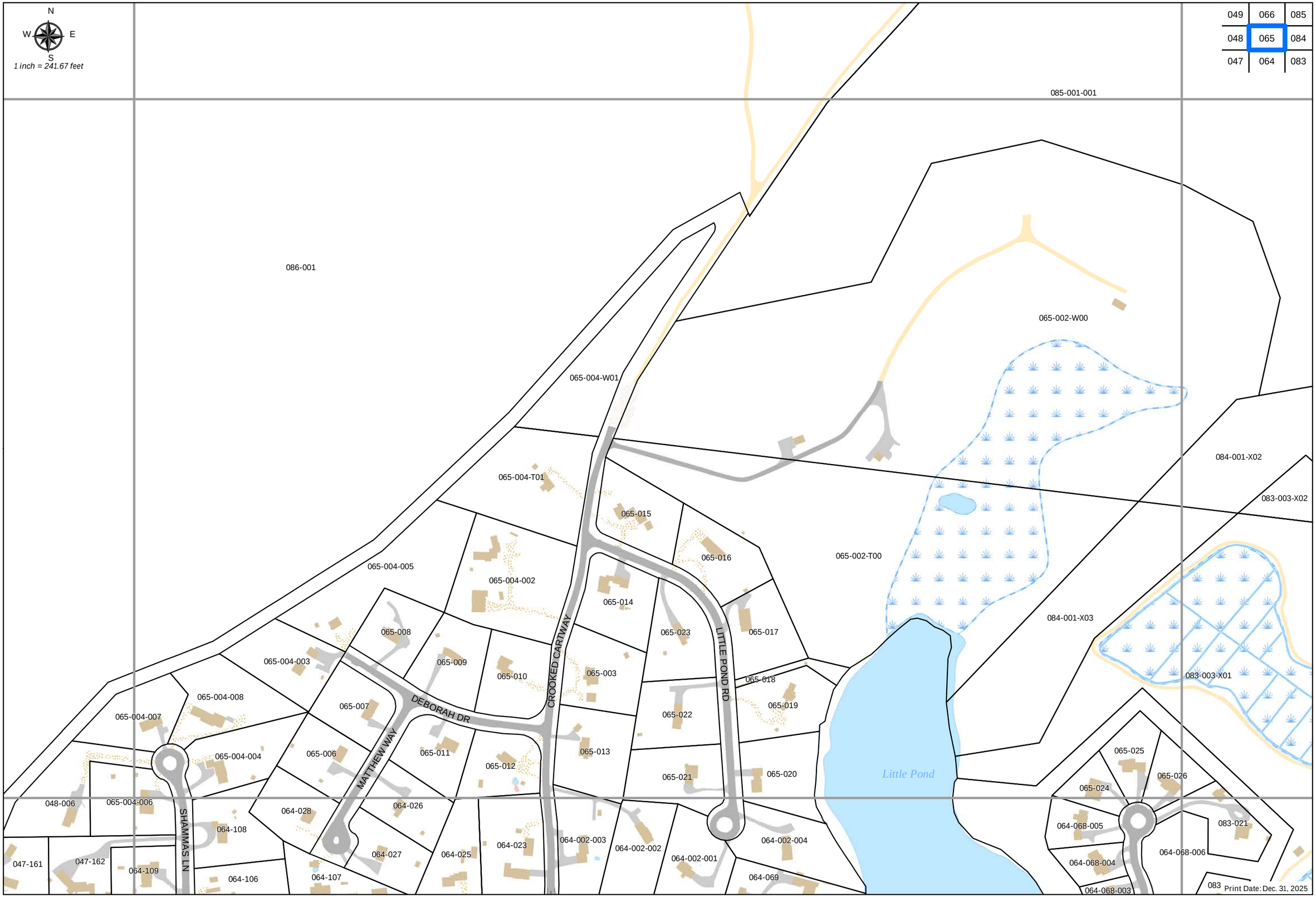
N
W
E
S
1 inch = 241.67 feet
049
066
085
048
065
084
047
064
083
085-001-001
086-001
065-002-W00
065-004-W01
065-004-T01
065-015
065-016
065-002-T00
084-001-X02
083-003-X02
065-004-005
065-004-002
065-014
065-008
065-009
065-010
065-003
065-023
065-017
065-018
065-019
065-022
065-004-003
065-004-008
065-007
065-004-007
065-004-004
065-006
065-011
065-012
065-013
065-021
065-020
084-001-X03
083-003-X01
065-025
065-026
065-024
Little Pond
DEBORAH DR
CROOKED CARTWAY
LITTLE POND RD
MATTHEW WAY
SHAMMAS LN
048-006
065-004-006
064-028
064-026
064-108
064-027
064-025
064-023
064-002-003
064-002-002
064-002-001
064-002-004
064-069
064-068-005
064-068-004
064-068-006
064-068-003
083-021
083
047-161
047-162
064-109
064-106
064-107
Print Date: Dec. 31, 2025

N
W
E
S
1 inch = 241.67 feet
067
086
049
066
085
048
065
084
086-001
085-001-001
065-002-W00
Print Date: Dec. 31, 2025

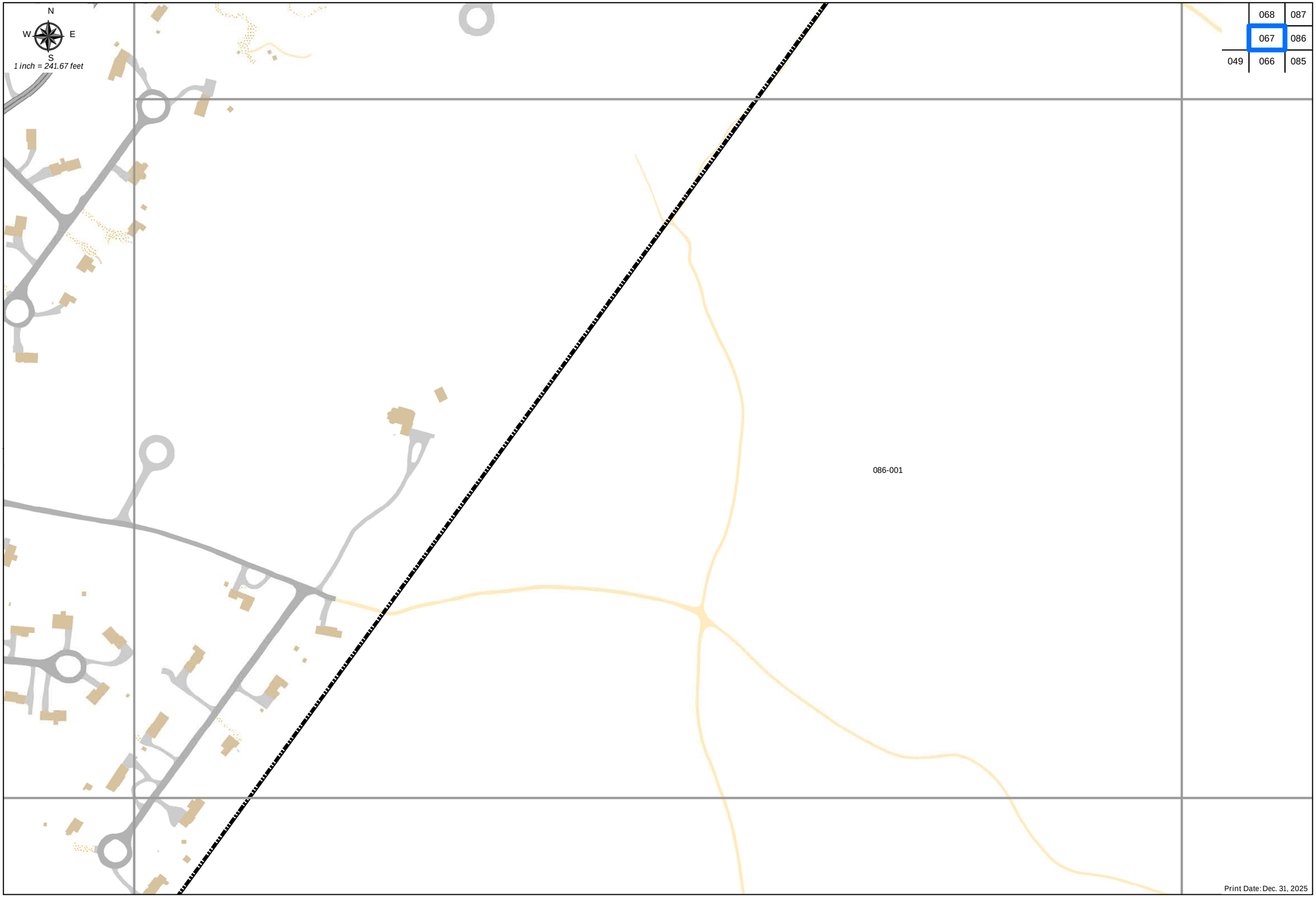
N
W
E
S
1 inch = 241.67 feet
068
087
067
086
049
066
085
086-001
Print Date: Dec. 31, 2025

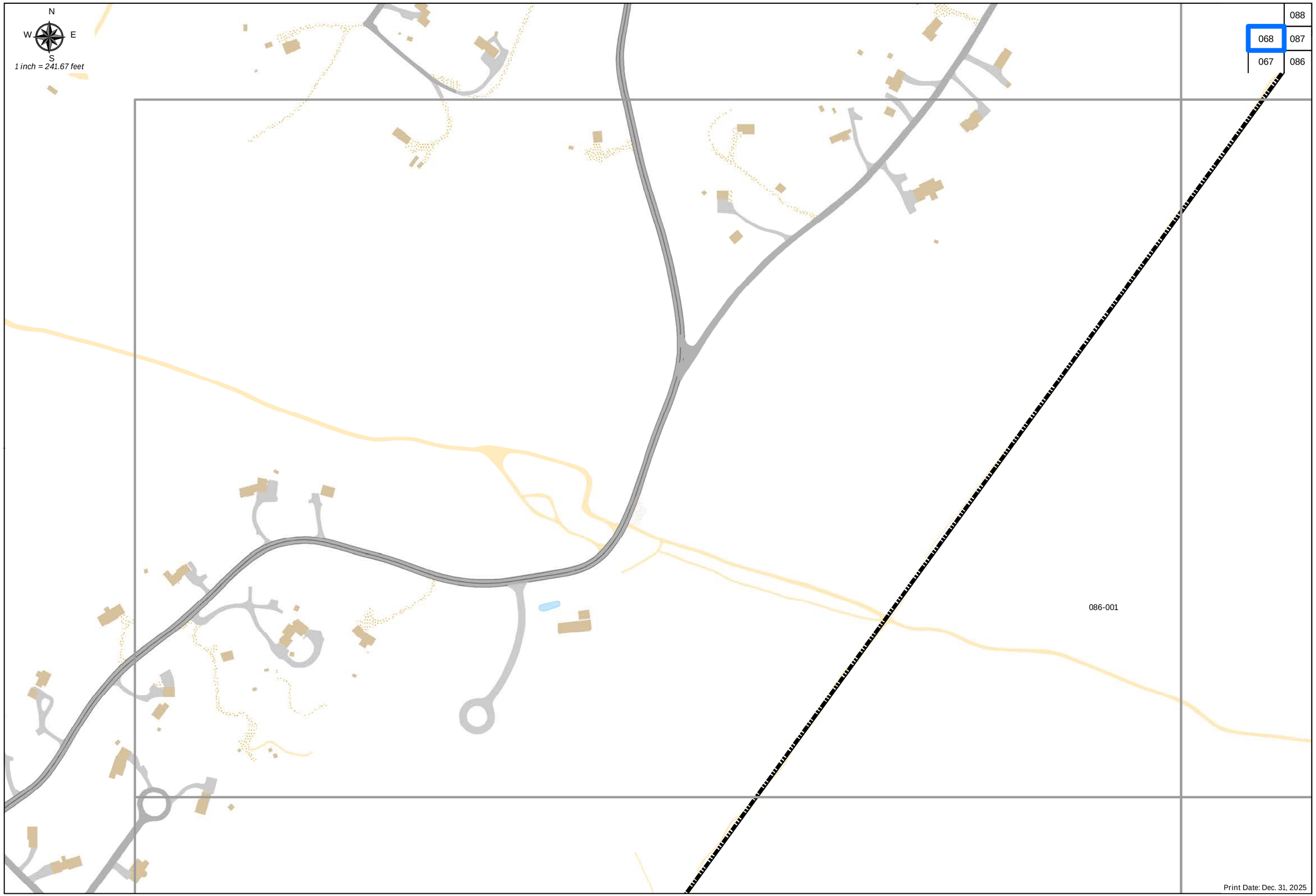
N
W
E
S
1 inch = 241.67 feet
088
068
087
067
086
086-001
Print Date: Dec. 31, 2025

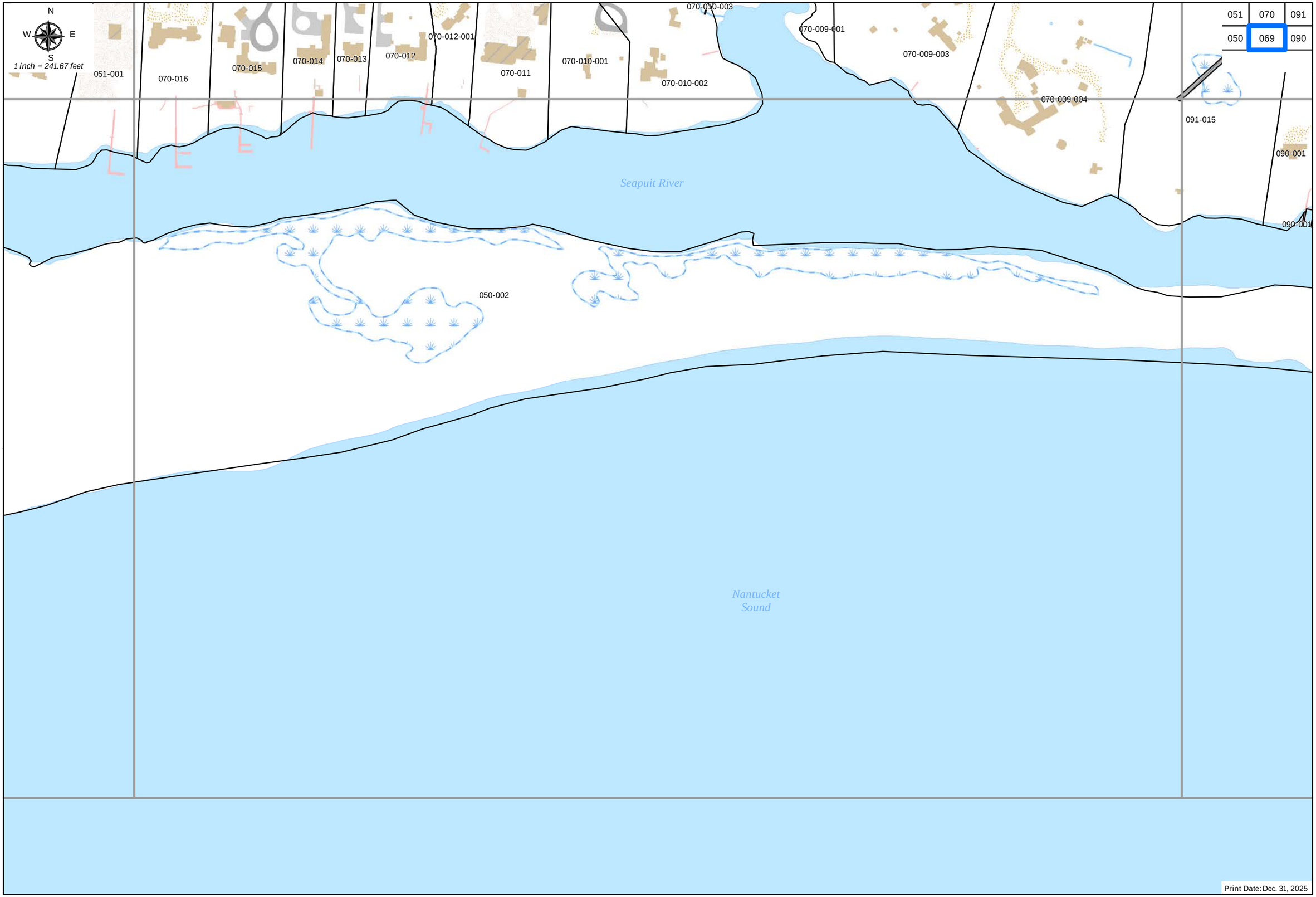
N
W
E
S
1 inch = 241.67 feet
051-001
070-016
070-015
070-014
070-013
070-012
070-012-001
070-011
070-010-001
070-010-002
070-010-003
070-009-001
070-009-003
070-009-004
091-015
090-001
090-001
050-002
Seapuit River
Nantucket Sound
051
070
091
050
069
090
Print Date: Dec. 31, 2025

N
W
E
S
1 inch = 241.67 feet
052
071
092
051
070
091
050
069
090
071-001-008
071-004-008
071-005-003
071-020
071-018
071-001-009
071-004-001
071-005-004
071-024
071-019
071-002-001
071-004-001
071-001-010
071-004-002
070-026
051-018-002
051-020
070-024
070-025
070-020
051-018-001
051-014-001
070-023
070-008-002
070-017-002
West Bay
070-007
051-014-002
051-019
071-004-001
070-008-004
051-014-003
070-008-003
070-008-005
070-008-006
070-009-008
051-014-006
070-008-001
070-008-009
070-008-008
070-008-007
070-009-009
070-018
051-014-004
070-008-010
070-008-011
GRAND ISLAND DR
070-004
070-022
051-014-005
051-017-002
070-005-004
070-004-001
070-009-010
070-009-006
070-005-003
070-006
070-001-001
070-005-001
INDIAN TRL
070-005-002
070-009-011
070-009-007
051-004-003
051-017-001
070-003
070-009-005
070-009-002
070-009-002
070-002-002
070-002-001
051-004-001
070-001-002
SCALLOP PATH
070-010-003
091-014
070-009-001
070-001-003
SEAPUIT RIVER RD
070-012-001
070-009-003
070-013
070-012
070-015
070-014
070-011
070-010-002
070-010-001
070-009-004
051-002
070-016
091-001-001
091-015
051-001
Seapuit River
090-001
PINELEIGH PATH
OYSTER WAY
CARRIAGE RD
Print Date: Dec. 31, 2025

N
W
E
S
1 inch = 241.67 feet
053 072 093
052 071 092
051 070 091
GRAND ISLAND DR
PINELEIGH PATH
OYSTER WAY
PHEASANT PATH
CARRIAGE RD
WEST BAY TER
West Bay
053-012-001
071-004-001
072-012-006
072-011-006
072-011-006
072-011-002
072-012
071-004-001
072-016
072-013
072-014
072-015
072-039
072-041
072-042
072-044
072-043
072-036
071-011-001
071-011-012
071-008
071-013
071-011-002
071-011-010
071-004-005
071-009
071-011-009
071-015-002
071-011-003
071-004-004
071-015-003
071-010
071-011-008
071-001-003
071-003
071-004-007
071-015-001
071-011-004
071-011-007
071-002
071-007
071-015
071-001-002
071-004-006
071-011-006
071-011-005
071-006
071-016
071-001-005
071-004-003
071-005-001
071-021-002
071-021-001
071-017
071-001-006
071-022
071-001-007
071-004-008
071-020
071-018
071-005-002
071-001-008
071-005-003
071-001-009
071-024
071-019
071-005-004
071-001-010
071-004-002
070-026
051-018-002
070-020
051-020
070-024
070-025
051-018-001
070-023
051-014-001
Print Date: Dec. 31, 2025

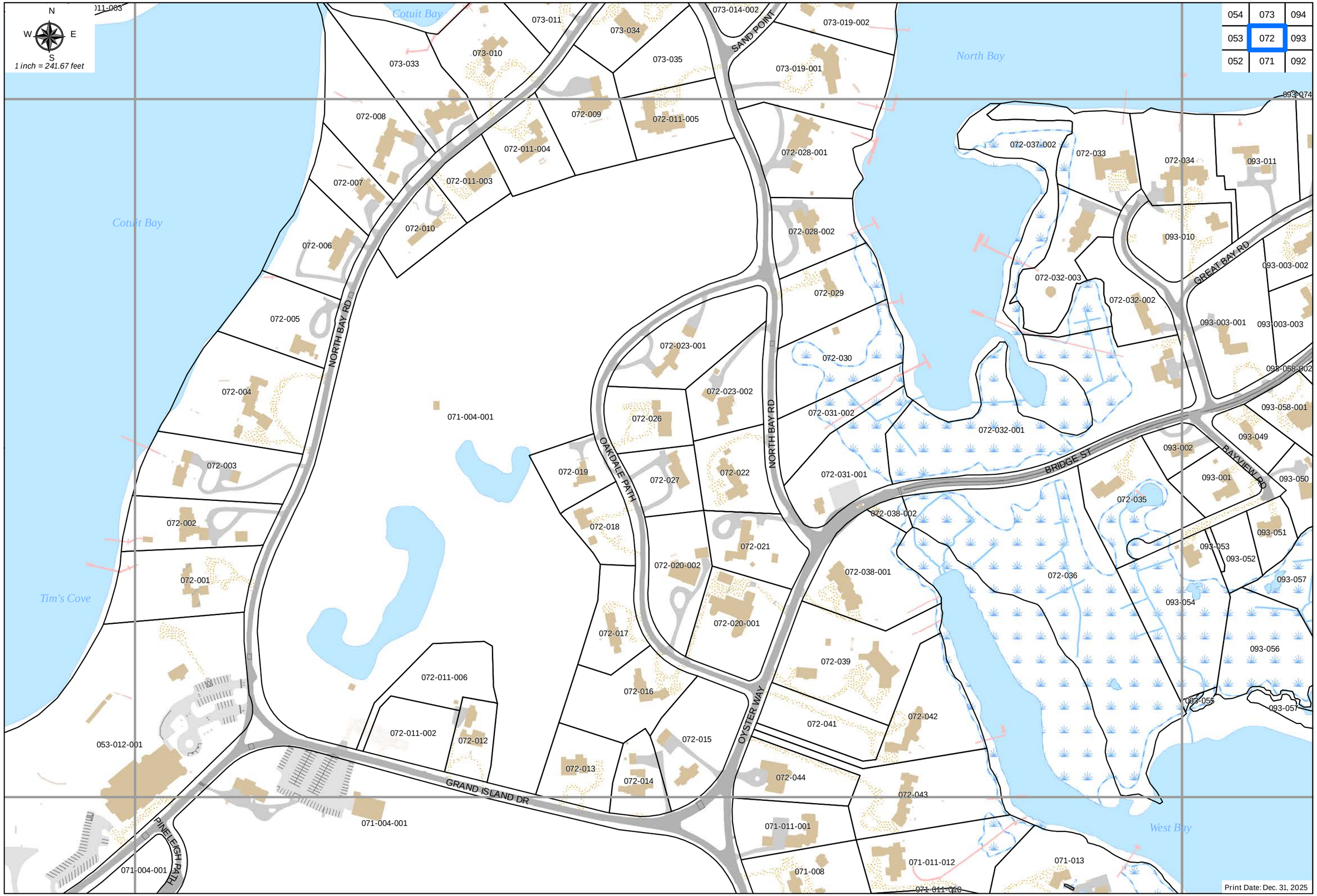
N
W
E
S
1 inch = 241.67 feet
054
073
094
053
072
093
052
071
092
Cotuit Bay
North Bay
Tim's Cove
West Bay
SAND POINT
NORTH BAY RD
OAKDALE PATH
OYSTER WAY
GREAT BAY RD
BRIDGE ST
RAYVIEW RD
GRAND ISLAND DR
PINELEIGH PATH
073-014-002
073-019-002
073-011
073-034
073-010
073-033
073-035
073-019-001
072-008
072-009
072-011-005
072-011-004
072-028-001
072-007
072-011-003
072-010
072-006
072-028-002
072-005
072-029
072-023-001
072-030
072-004
072-023-002
071-004-001
072-026
072-031-002
072-003
072-019
072-027
072-022
072-031-001
072-018
072-021
072-002
072-020-002
072-001
072-017
072-020-001
072-011-006
072-016
072-011-002
072-012
072-015
053-012-001
072-013
072-014
071-004-001
071-004-001
071-011-001
071-008
071-011-012
071-011-010
071-013
072-037-002
072-033
072-034
093-011
093-074
093-010
072-032-003
072-032-002
093-003-002
093-003-001
093-003-003
093-058-002
093-058-001
093-049
072-032-001
093-002
093-001
093-050
072-035
072-038-002
093-051
093-053
093-052
072-036
093-057
093-054
072-038-001
093-056
093-055
093-057
072-039
072-041
072-042
072-044
072-043
Print Date: Dec. 31, 2025

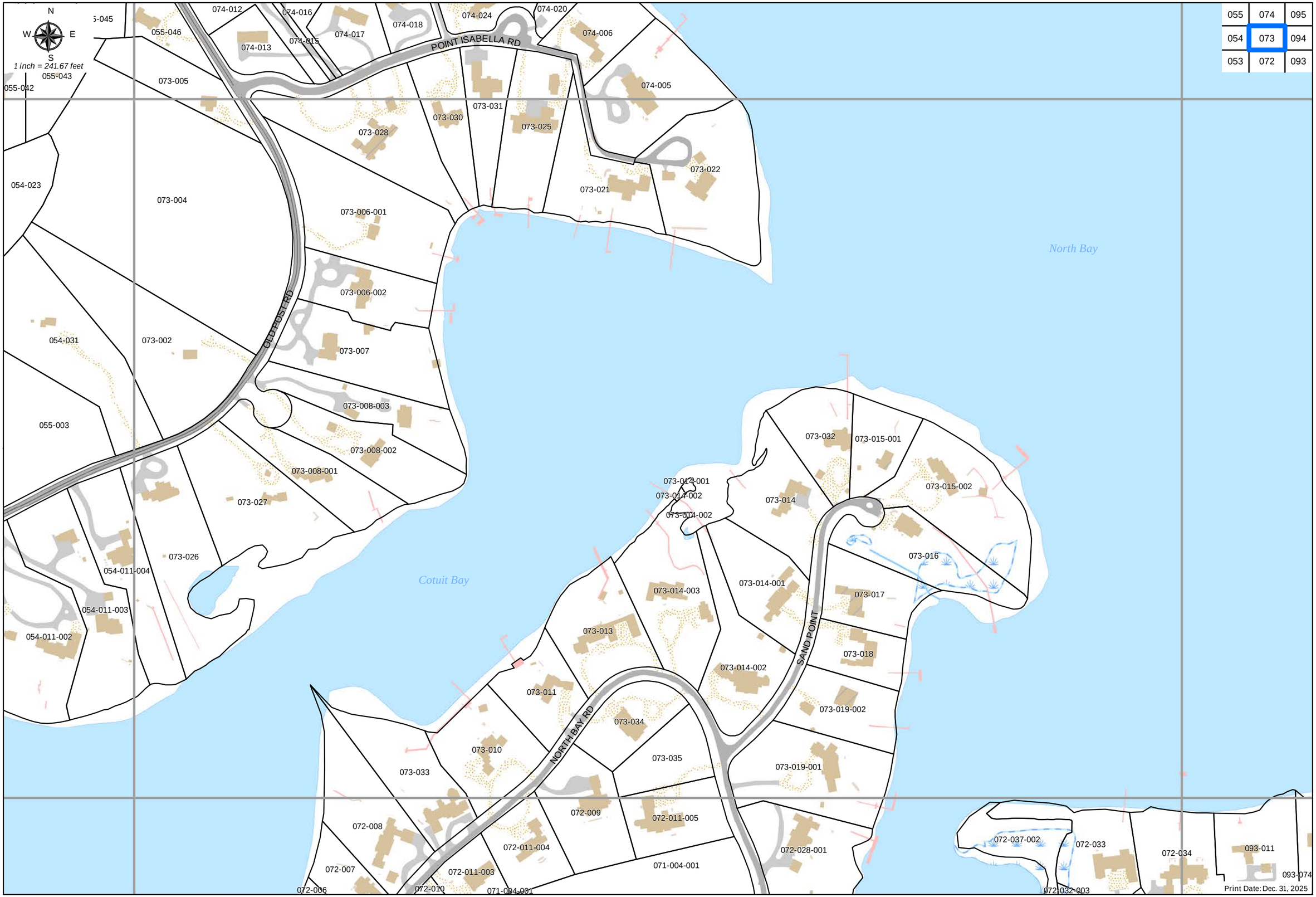
N
W
E
S
1 inch = 241.67 feet
055
074
095
054
073
094
053
072
093
POINT ISABELLA RD
OLD POST RD
NORTH BAY RD
SAND POINT
North Bay
Cotuit Bay
055-045
055-046
055-043
055-042
074-012
074-016
074-013
074-015
074-017
074-018
074-024
074-020
074-006
074-005
073-005
073-031
073-030
073-025
073-028
073-022
073-021
054-023
073-004
073-006-001
073-006-002
054-031
073-002
073-007
073-008-003
055-003
073-008-002
073-008-001
073-027
073-032
073-015-001
073-014-001
073-014-002
073-014-002
073-014
073-015-002
073-016
073-026
054-011-004
073-014-003
073-014-001
073-017
054-011-003
073-013
073-018
054-011-002
073-014-002
073-011
073-019-002
073-034
073-010
073-035
073-033
073-019-001
072-009
072-011-005
072-008
072-011-004
072-028-001
072-037-002
072-033
072-034
093-011
072-007
071-004-001
072-011-003
093-074
072-006
072-010
071-004-001
072-032-003
Print Date: Dec. 31, 2025

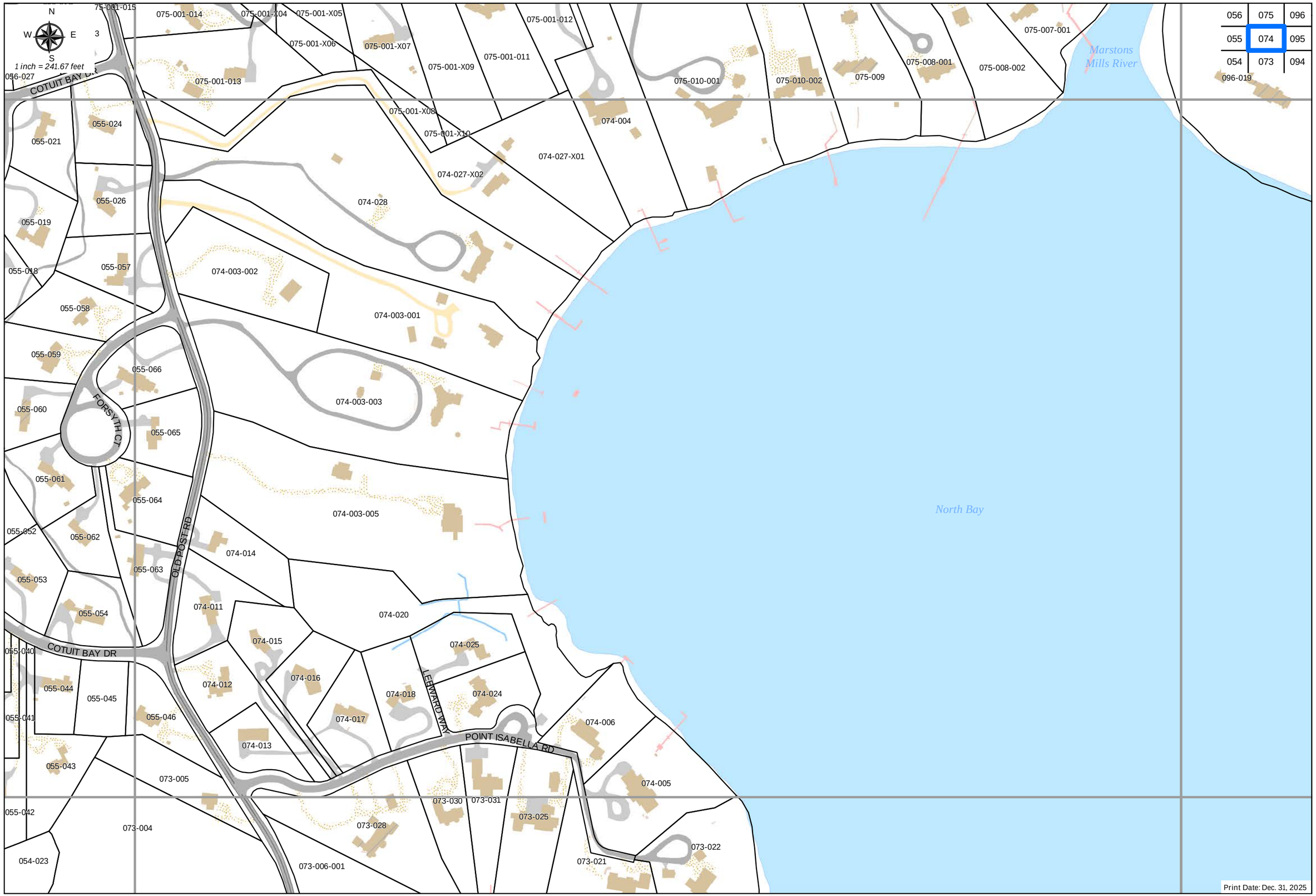
N
W
E
S
1 inch = 241.67 feet
056 075 096
055 074 095
054 073 094
COTUIT BAY DR
OLD POST RD
FORSYTH CT
LEEWARD WAY
POINT ISABELLA RD
Marstons Mills River
North Bay
075-001-015
075-001-014
075-001-X04
075-001-X05
075-001-X06
075-001-X07
075-001-X09
075-001-011
075-001-012
075-001-013
075-001-X08
075-001-X10
075-007-001
075-008-001
075-008-002
075-009
075-010-001
075-010-002
074-004
074-027-X01
074-027-X02
074-028
074-003-002
074-003-001
074-003-003
074-003-005
074-014
074-020
074-011
074-015
074-016
074-012
074-013
074-017
074-018
074-025
074-024
074-006
074-005
073-005
073-004
073-006-001
073-028
073-030
073-031
073-025
073-021
073-022
054-023
055-024
055-021
055-026
055-019
055-018
055-057
055-058
055-059
055-066
055-060
055-065
055-061
055-064
055-052
055-062
055-063
055-053
055-054
055-040
055-044
055-045
055-041
055-046
055-043
055-042
096-027
096-019
Print Date: Dec. 31, 2025

N
W
E
S
1 inch = 241.67 feet
057 076 097
056 075 096
055 074 095
Warren's Cove
Prince Cove
Marstons Mills River
North Bay
WINDING COVE RD
CEDAR TREE NECK RD
COVE POINT LN
BAXTERS NECK RD
WINDSONG LN
OLD POST RD
COTUIT BAY DR
076-057
076-058
076-059
076-060
076-061
076-062
076-063
076-029
076-068
076-027
076-071
076-070
075-040
097-001
057-032
057-043
057-033
056-056
056-053
056-057
056-054
056-055
056-078
056-079
056-080-X01
056-080-X02
056-081-X01
056-081-X02
056-082-X01
056-082-X02
056-009
056-010
056-011
056-027
055-022
055-023
055-021
055-024
055-026
055-019
075-027
075-026
075-029
075-011
075-012
075-014
075-028
075-015
075-018
075-016
075-019
075-020
075-017
075-022
075-024
075-025
075-023
075-021
075-036
075-035
075-034
075-033
075-032
075-031
075-030
075-004
075-031-001
075-037
075-038
075-007-007
075-007-008
075-007-006
075-006
075-007-009
075-007-005
075-007-010
075-007-004
075-007-012
075-007-011
075-007-003
075-007-002
075-007-001
075-001-X01
075-001-X02
075-001-X03
075-001-015
075-001-014
075-001-X04
075-001-X05
075-001-X07
075-001-X09
075-001-012
075-001-011
075-001-X06
075-001-013
075-001-X08
075-001-X10
074-028
074-027-X01
074-027-X02
074-003-001
074-004
075-010-002
075-010-001
075-009
075-008-001
075-008-002
096-003
096-002
096-016
096-023
096-021
096-019
Print Date: Dec. 31, 2025

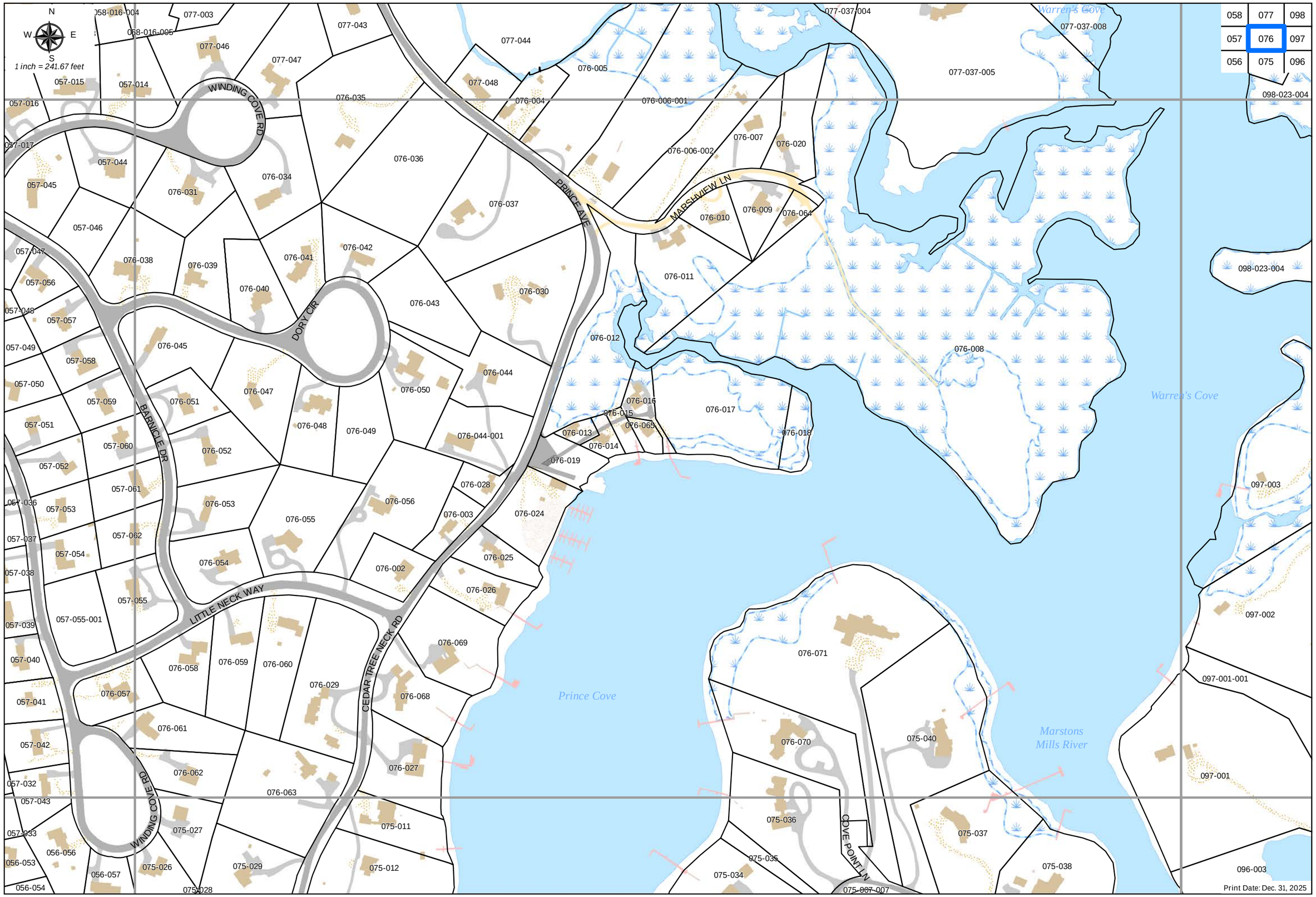
N
W
E
S
1 inch = 241.67 feet
058 077 098
057 076 097
056 075 096
WINDING COVE RD
PRINCE AVE
MARSHVIEW LN
DORY CIR
BARNICLE DR
LITTLE NECK WAY
CEDAR TREE NECK RD
COVE POINT LN
Warren's Cove
Prince Cove
Marstons Mills River
058-016-004
058-016-005
077-003
077-043
077-046
077-047
077-044
077-048
076-005
077-037-004
077-037-008
077-037-005
098-023-004
057-015
057-014
057-016
057-017
057-044
057-045
076-035
076-004
076-006-001
076-006-002
076-007
076-020
076-036
076-034
076-031
076-037
076-010
076-009
076-064
057-046
057-047
076-038
076-039
076-041
076-042
076-011
057-056
076-040
076-030
057-048
057-057
076-043
076-012
057-049
057-058
076-045
076-008
076-044
057-050
057-059
076-051
076-047
076-050
076-016
076-015
076-065
076-017
057-051
076-048
076-049
076-044-001
076-013
076-014
076-018
057-060
076-052
076-019
057-052
057-061
076-028
097-003
057-036
057-053
076-053
076-056
076-003
076-024
076-055
057-037
057-062
057-054
076-025
076-054
076-002
057-038
076-026
057-055
057-055-001
097-002
057-039
076-069
076-071
057-040
076-058
076-059
076-060
076-029
097-001-001
076-057
076-068
057-041
076-061
076-070
075-040
057-042
076-062
076-027
097-001
057-032
076-063
057-043
075-036
075-037
057-033
075-027
075-011
056-056
075-035
075-038
056-053
075-026
075-029
075-012
096-003
056-057
075-034
056-054
075-028
075-007-007
Print Date: Dec. 31, 2025

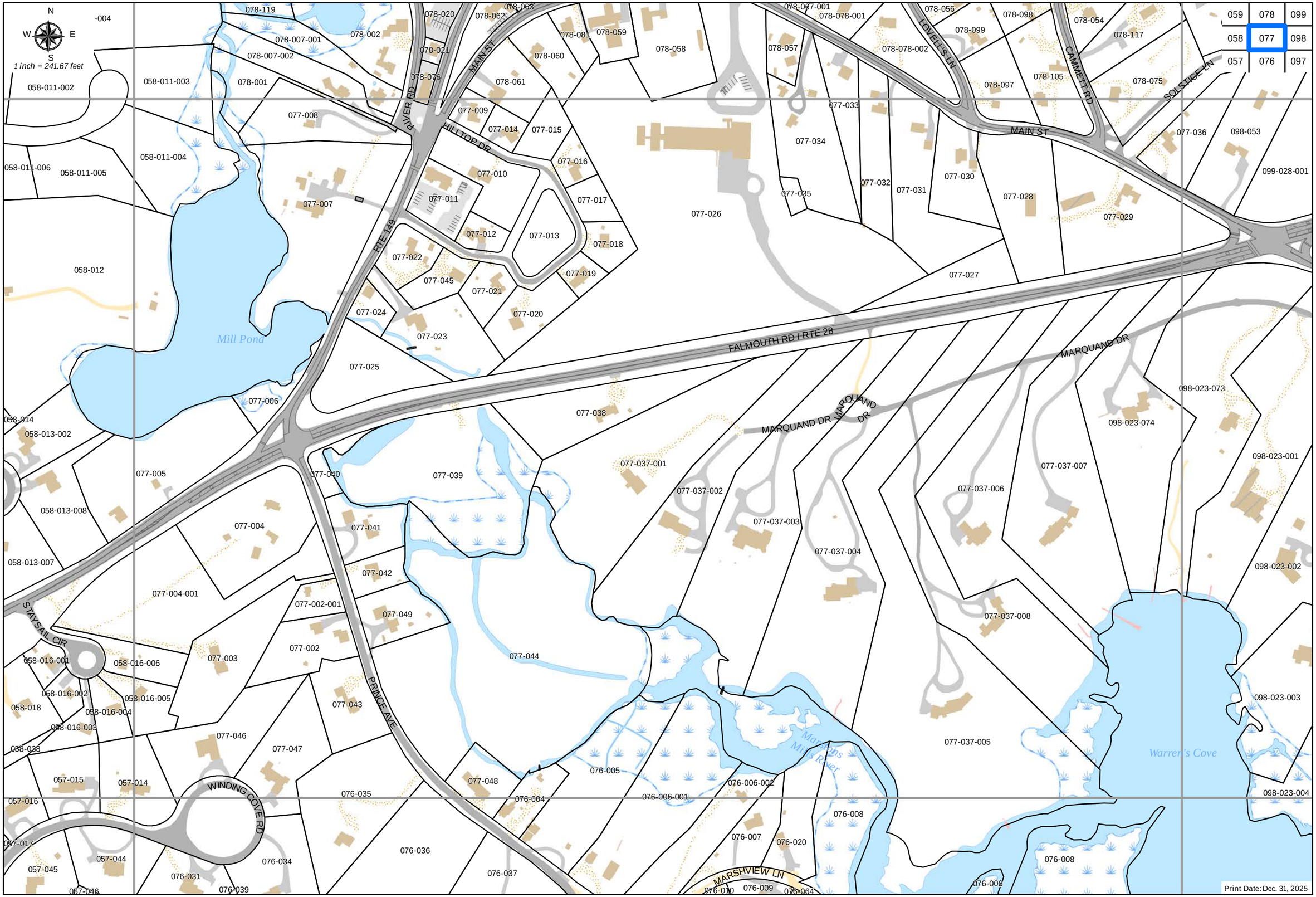
N
W
E
S
1 inch = 241.67 feet
059
078
099
058
077
098
057
076
097
MAIN ST
RIVER RD
HILLTOP DR
RTE 149
LOVELL'S LN
CAMMETT RD
SOLSTICE LN
FALMOUTH RD / RTE 28
MARQUAND DR
STAYSAIL CIR
PRINCE AVE
WINDING COVE RD
MARSHVIEW LN
Mill Pond
Marrons Mills River
Warren's Cove
Print Date: Dec. 31, 2025

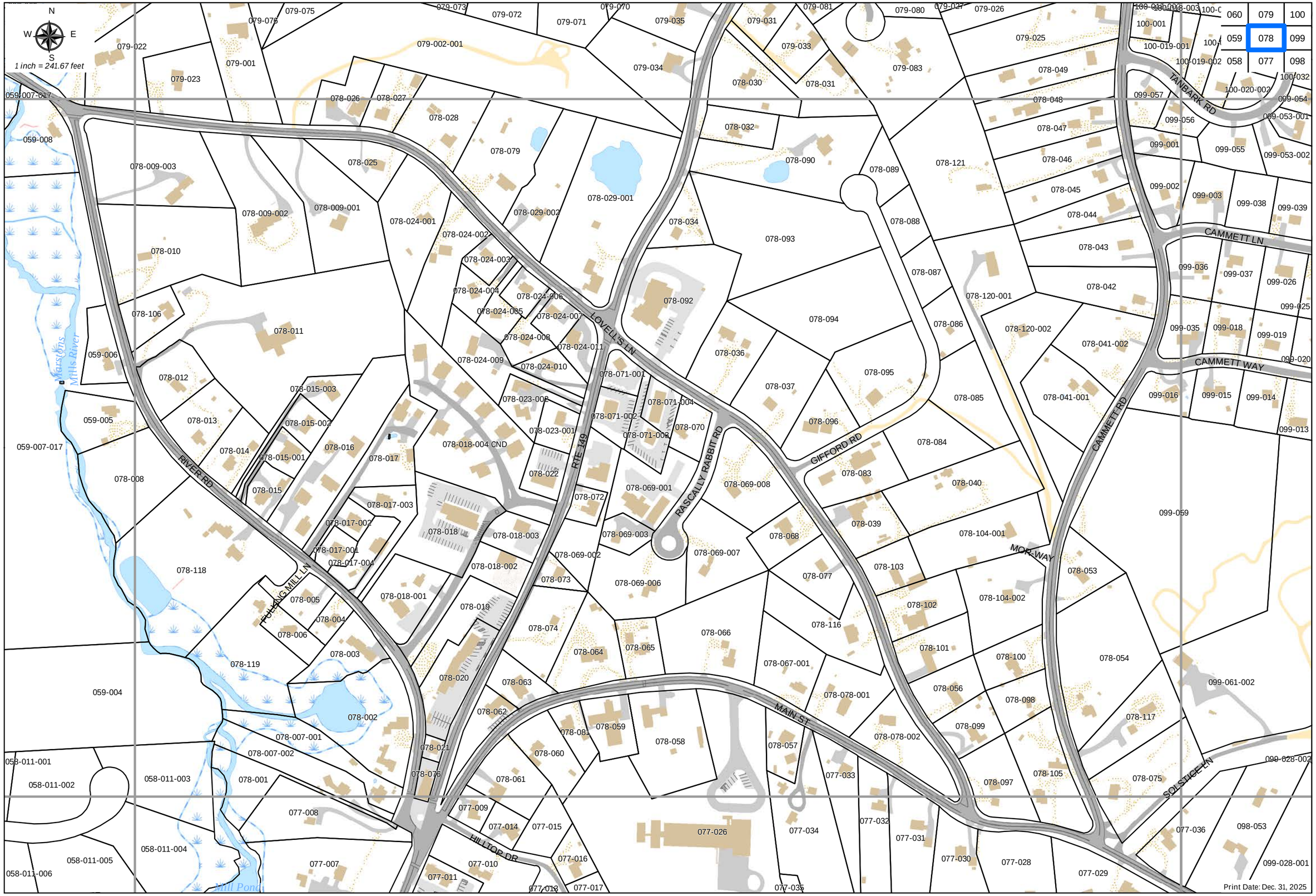
N
W
E
S
1 inch = 241.67 feet
060
079
100
059
078
099
058
077
098
TANBARK RD
CAMMETT LN
CAMMETT WAY
CAMMETT RD
LOVELL'S LN
RTE 149
RASCALLY RABBIT RD
GIFFORD RD
RIVER RD
FOLLING MILL LN
MOR WAY
MAIN ST
SOLSTICE LN
HILLTOP DR
Marston's Mills River
Mill Pond
Print Date: Dec. 31, 2025

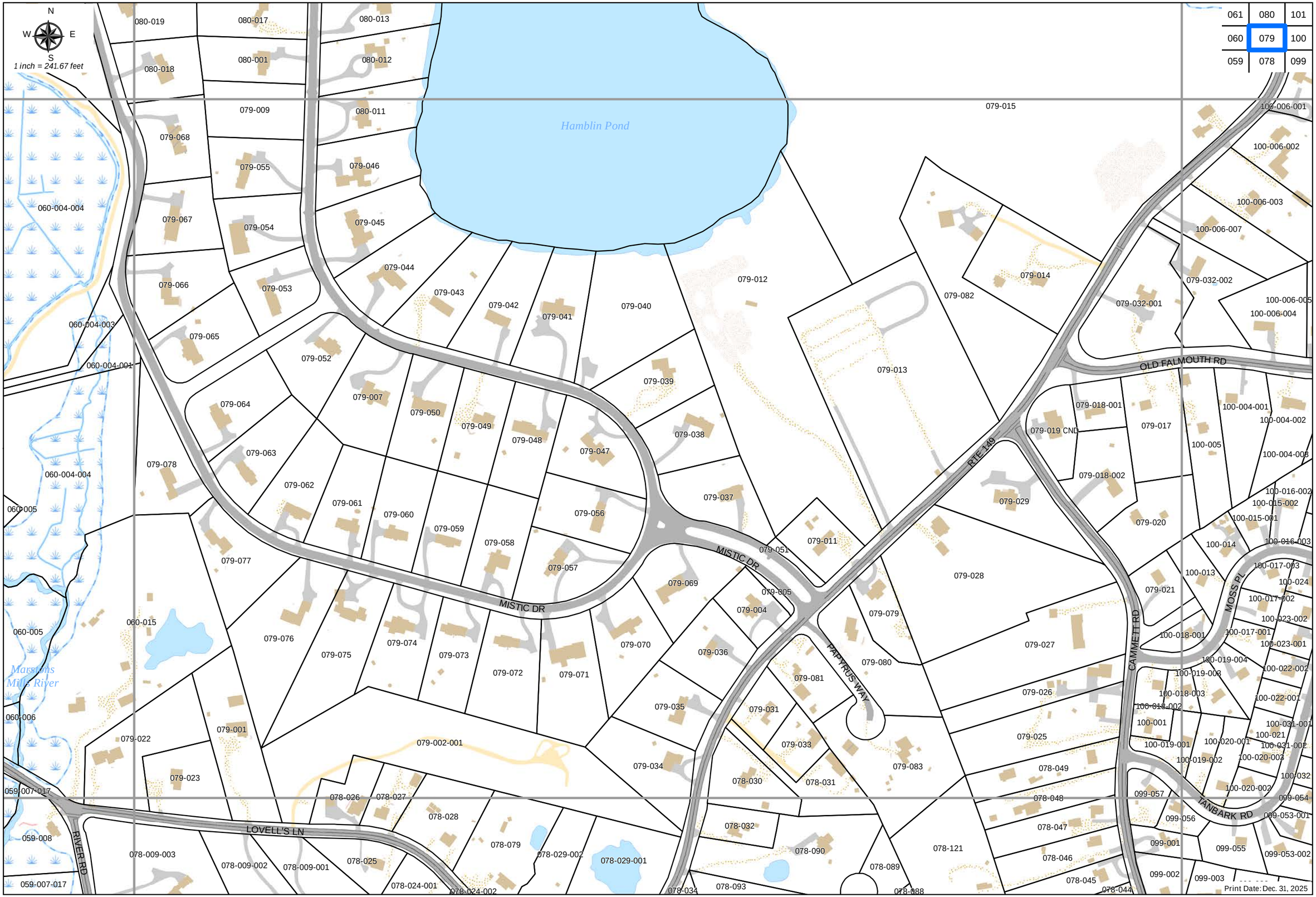

Print Date: Dec. 31, 2025

N
W
E
S
1 inch = 241.67 feet
062
081
102
061
080
101
060
079
100
102-2
101-062
081-014
081-015
081-016
081-008
080-009
Middle Pond
101-005
101-004-001
101-004
101-003
061-014
080-008
061-032
080-006
080-007
061-015
061-031
080-005
061-026
MISTIC DR
080-030
Hamblin Pond
101-010
061-025
080-029
101-008
061-028
080-026
080-025
080-024
101-007
061-024
080-028
101-002
101-036
061-029
RTE 149
061-023
080-023
080-003
080-022
101-001
080-016
101-009
MIDDLE POND PATH
061-022
080-015
061-030
080-021
080-020
080-002
061-021
080-014
061-020
080-019
080-017
080-013
079-015
101-061-001
061-019
080-018
080-001
080-012
079-009
080-011
100-006-001
060-004-004
079-068
079-055
079-046
100-006-002
079-067
079-054
079-045
079-012
079-082
100-006-003
100-006-007
Print Date: Dec. 31, 2025

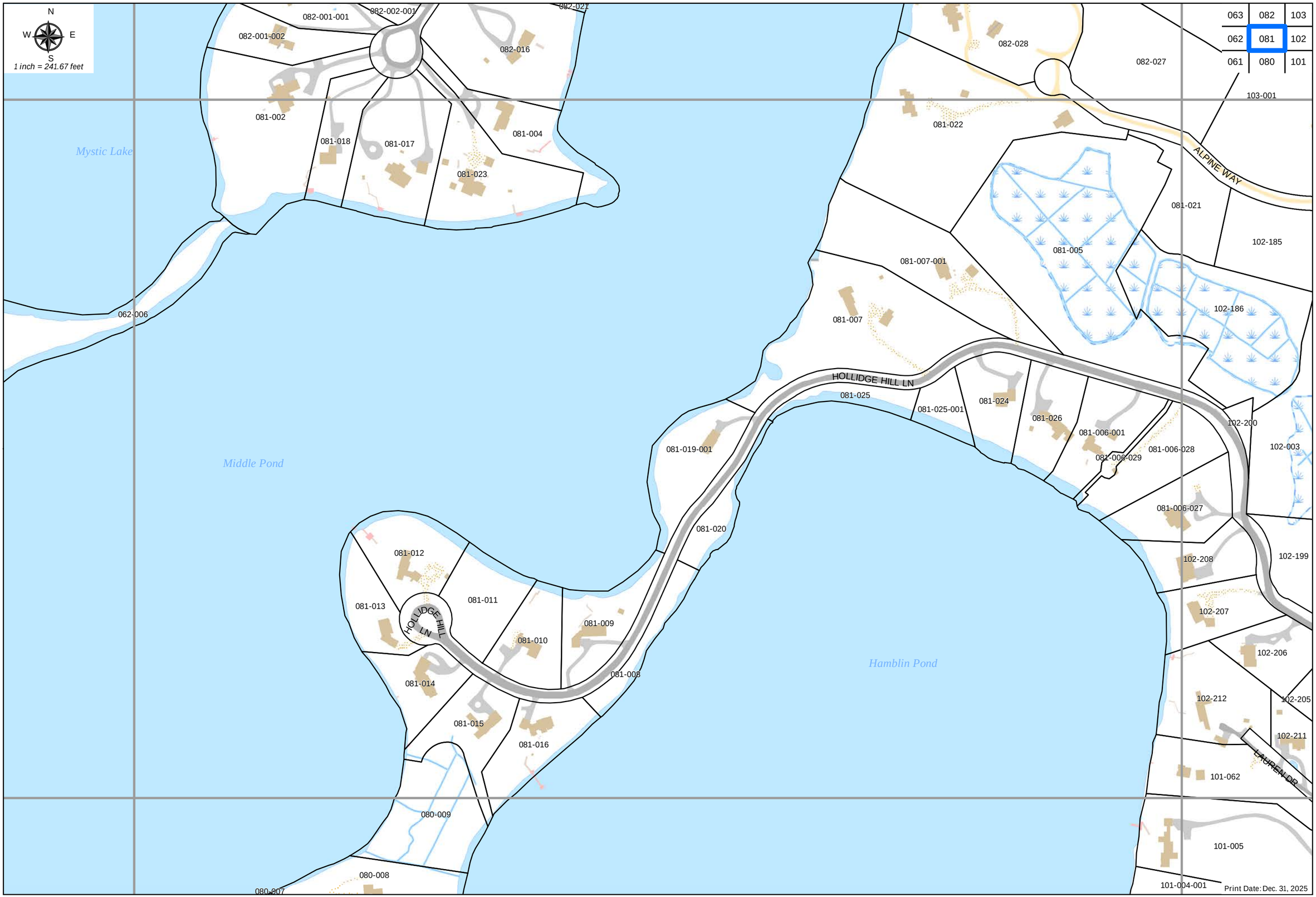
N
W
E
S
1 inch = 241.67 feet
063
082
103
062
081
102
061
080
101
082-001-001
082-002-001
082-021
082-001-002
082-016
082-028
082-027
103-001
081-002
081-018
081-017
081-004
081-023
081-022
Mystic Lake
ALPINE WAY
081-021
102-185
081-005
081-007-001
062-006
081-007
102-186
HOLLIDGE HILL LN
081-025
081-025-001
081-024
081-026
081-006-001
081-006-029
081-006-028
102-200
102-003
081-019-001
Middle Pond
081-006-027
081-020
081-012
102-208
102-199
081-013
081-011
HOLLIDGE HILL LN
081-009
081-010
102-207
102-206
Hamblin Pond
081-008
081-014
102-212
102-205
081-015
081-016
102-211
LAUREN DR
101-062
080-009
101-005
080-008
080-007
101-004-001
Print Date: Dec. 31, 2025

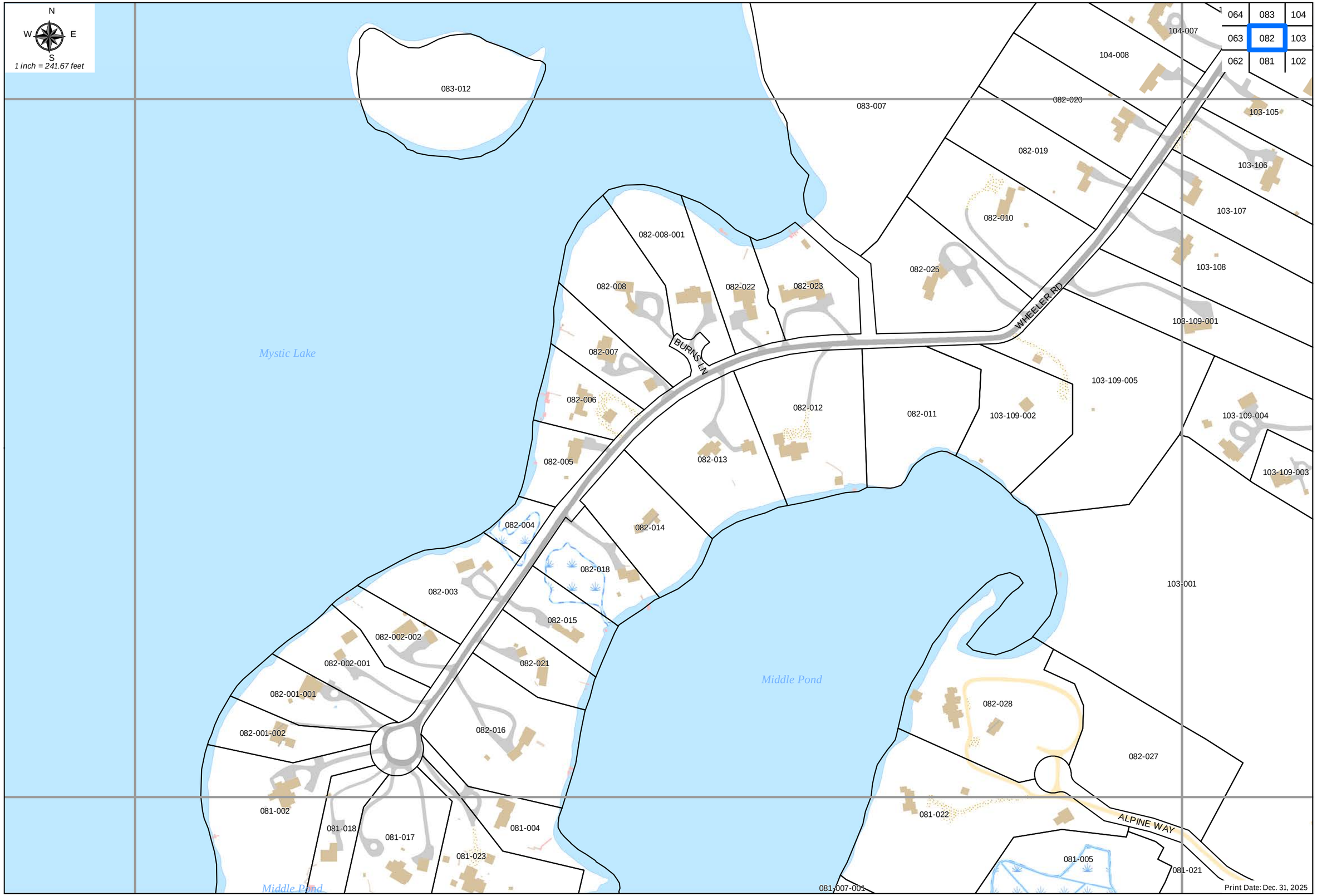
N
W
E
S
1 inch = 241.67 feet
064
083
104
063
082
103
062
081
102
083-012
083-007
104-007
104-008
082-020
103-105
082-019
103-106
082-010
103-107
082-008-001
082-025
103-108
082-008
082-022
082-023
WHEELER RD
103-109-001
Mystic Lake
BURNS LN
082-007
103-109-005
082-006
082-012
082-011
103-109-002
103-109-004
082-005
082-013
103-109-003
082-004
082-014
082-018
103-001
082-003
082-015
082-002-002
082-021
082-002-001
Middle Pond
082-001-001
082-028
082-001-002
082-016
082-027
081-002
081-022
ALPINE WAY
081-018
081-017
081-004
081-023
081-005
081-021
Middle Pond
081-007-001
Print Date: Dec. 31, 2025

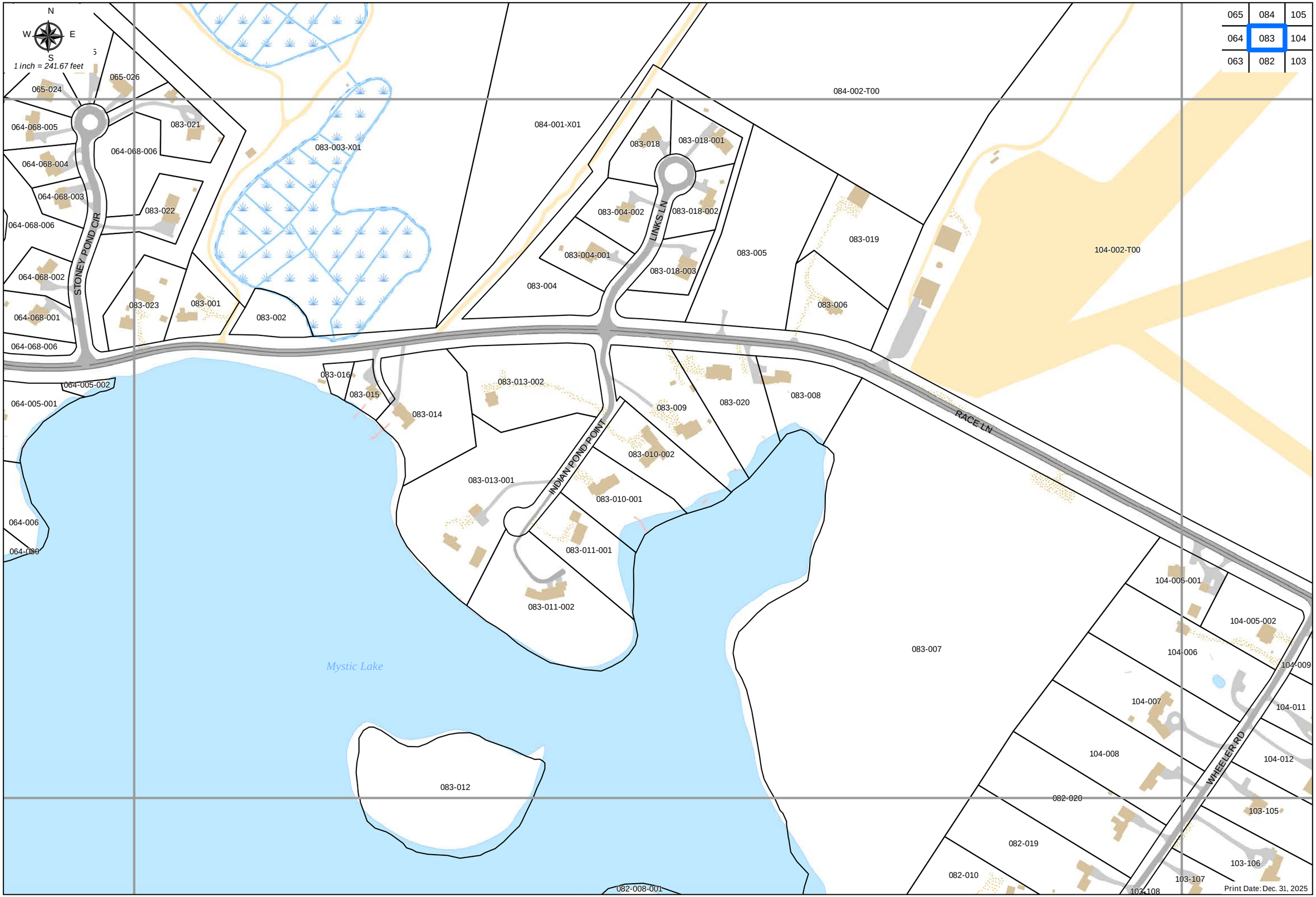
N
W
E
S
1 inch = 241.67 feet
065 084 105
064 083 104
063 082 103
065-024
065-026
064-068-005
064-068-006
064-068-004
064-068-003
064-068-006
064-068-002
064-068-001
064-068-006
083-021
083-022
083-023
083-001
083-002
083-003-X01
084-001-X01
084-002-T00
083-018
083-018-001
083-004-002
083-018-002
083-004-001
083-018-003
083-004
083-005
083-019
083-006
104-002-T00
STONEY POND CIR
LINKS LN
RACE LN
083-016
083-015
083-014
083-013-002
083-009
083-020
083-008
064-005-002
064-005-001
INDIAN POND POINT
083-010-002
083-013-001
083-010-001
083-011-001
083-011-002
064-006
064-009
Mystic Lake
083-007
104-005-001
104-005-002
104-006
104-009
104-007
104-011
104-008
104-012
WHEELER RD
083-012
082-020
103-105
082-019
103-106
082-010
103-107
103-108
082-008-001
Print Date: Dec. 31, 2025

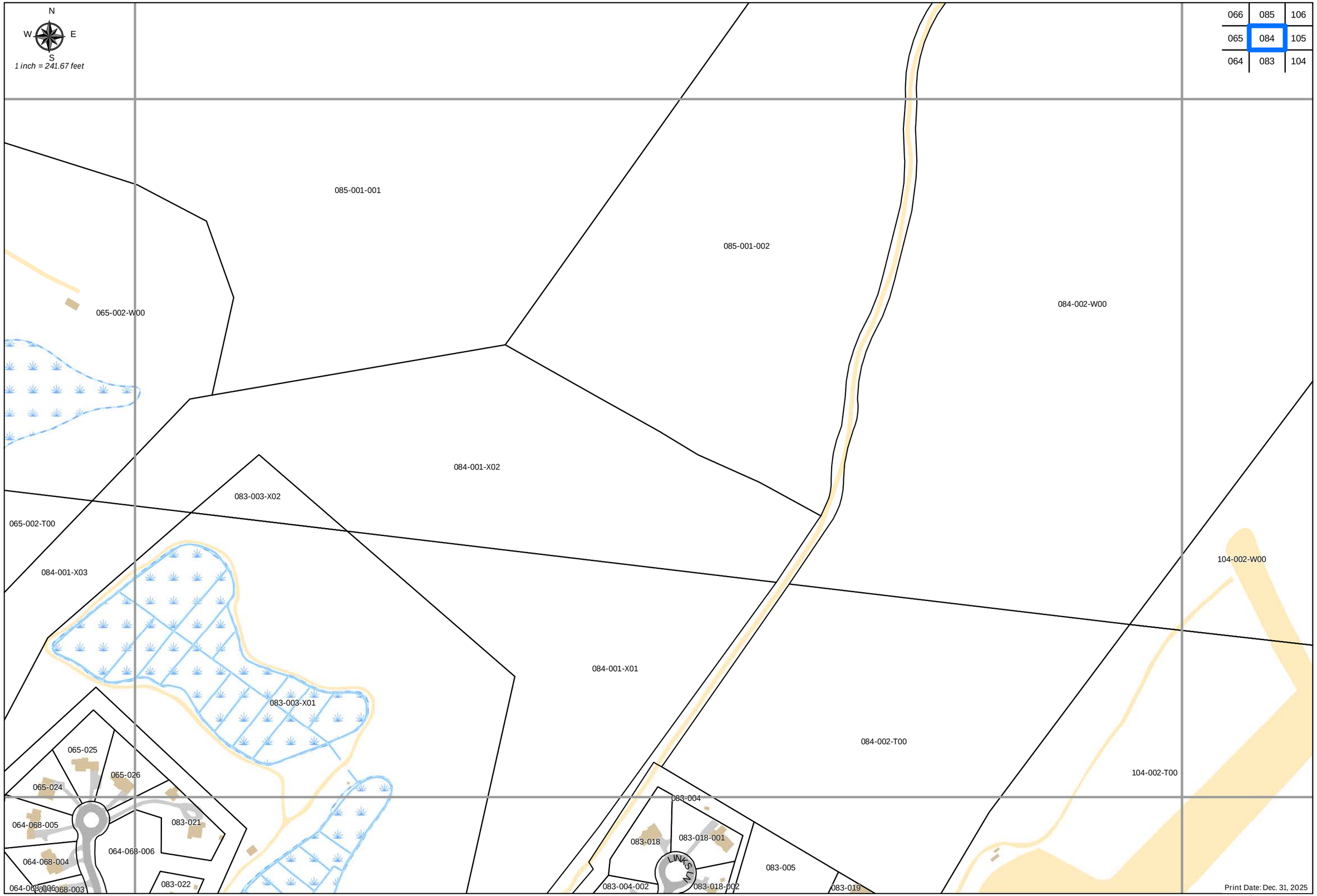
N
W
E
S
1 inch = 241.67 feet
066
085
106
065
084
105
064
083
104
085-001-001
085-001-002
065-002-W00
084-002-W00
084-001-X02
083-003-X02
065-002-T00
084-001-X03
104-002-W00
084-001-X01
083-003-X01
084-002-T00
065-025
065-026
065-024
104-002-T00
083-004
064-068-005
083-021
083-018
083-018-001
064-068-006
064-068-004
083-005
083-022
064-068-003
083-004-002
083-018-002
083-019
Print Date: Dec. 31, 2025

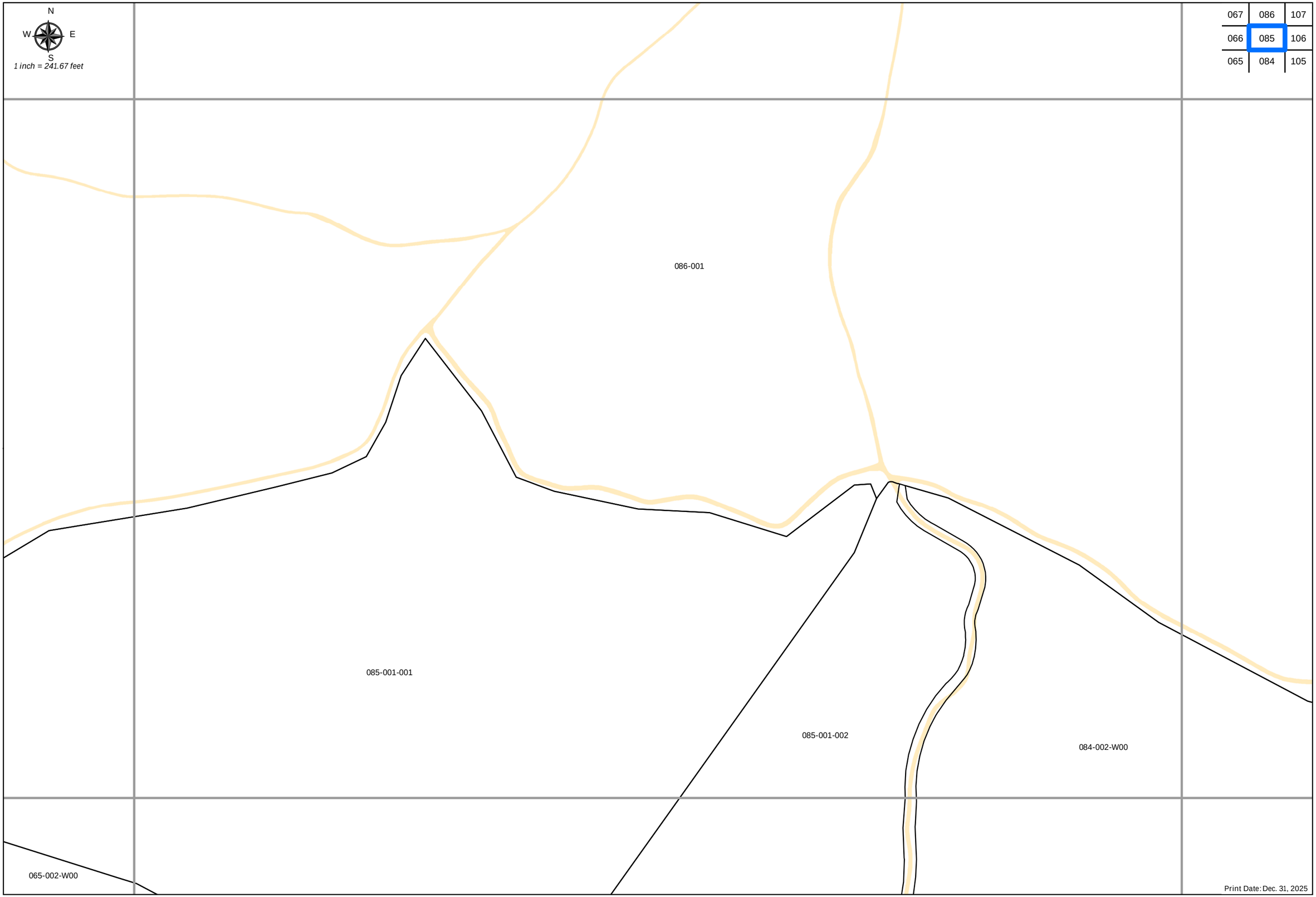
N
W
E
S
1 inch = 241.67 feet
067
086
107
066
085
106
065
084
105
086-001
085-001-001
085-001-002
084-002-W00
065-002-W00
Print Date: Dec. 31, 2025

N
W
E
S
1 inch = 241.67 feet
068
087
108
067
086
107
066
085
106
086-001
Print Date: Dec. 31, 2025

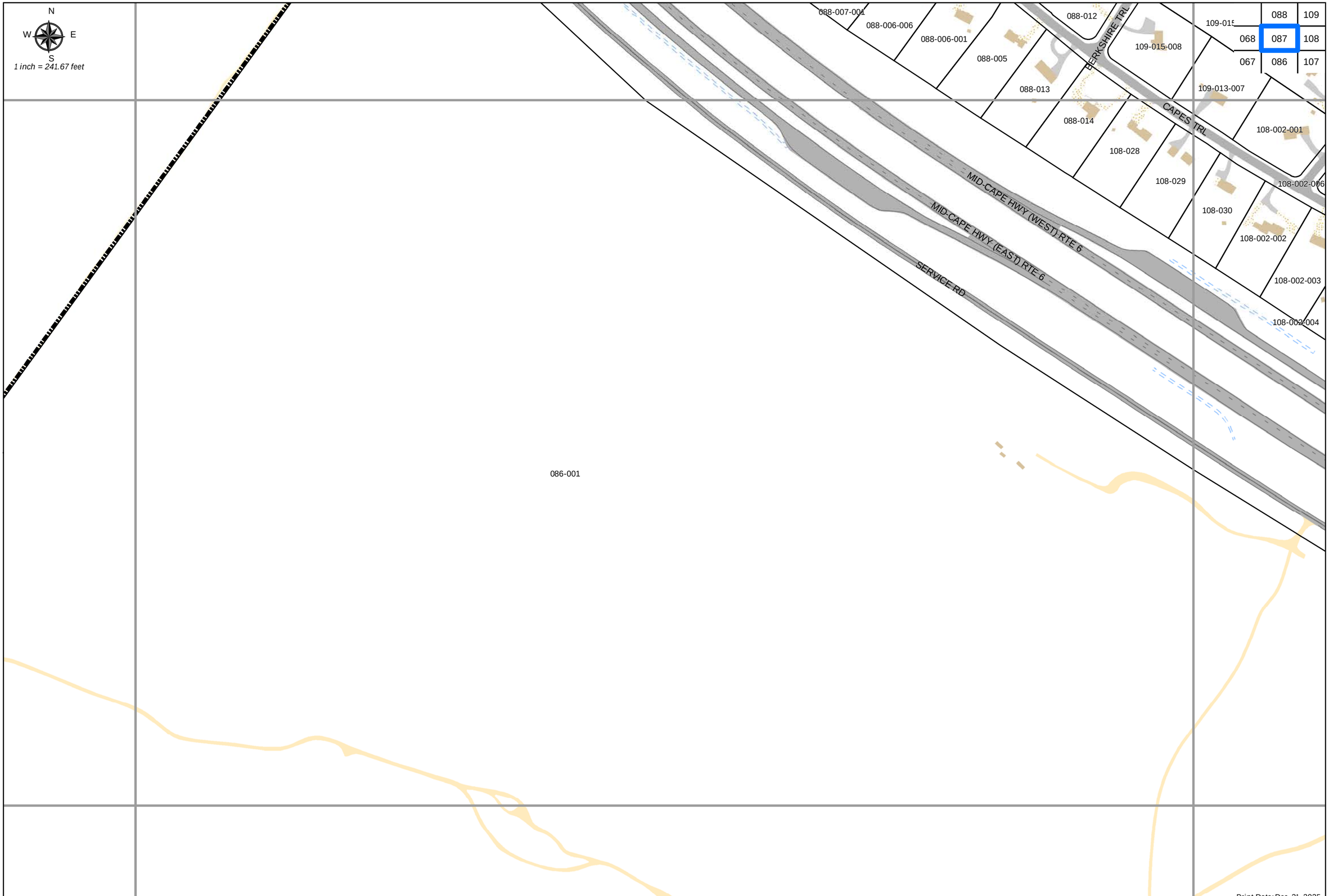
N
W
E
S
1 inch = 241.67 feet
088-007-001
088-006-006
088-006-001
088-005
088-012
088-013
088-014
BERKSHIRE TRL
109-015-008
109-015
109-013-007
CAPES TRL
108-028
108-029
108-030
108-002-001
108-002-006
108-002-002
108-002-003
108-002-004
MID-CAPE HWY (WEST) RTE 6
MID-CAPE HWY (EAST) RTE 6
SERVICE RD
086-001
088
109
068
087
108
067
086
107
Print Date: Dec. 31, 2025

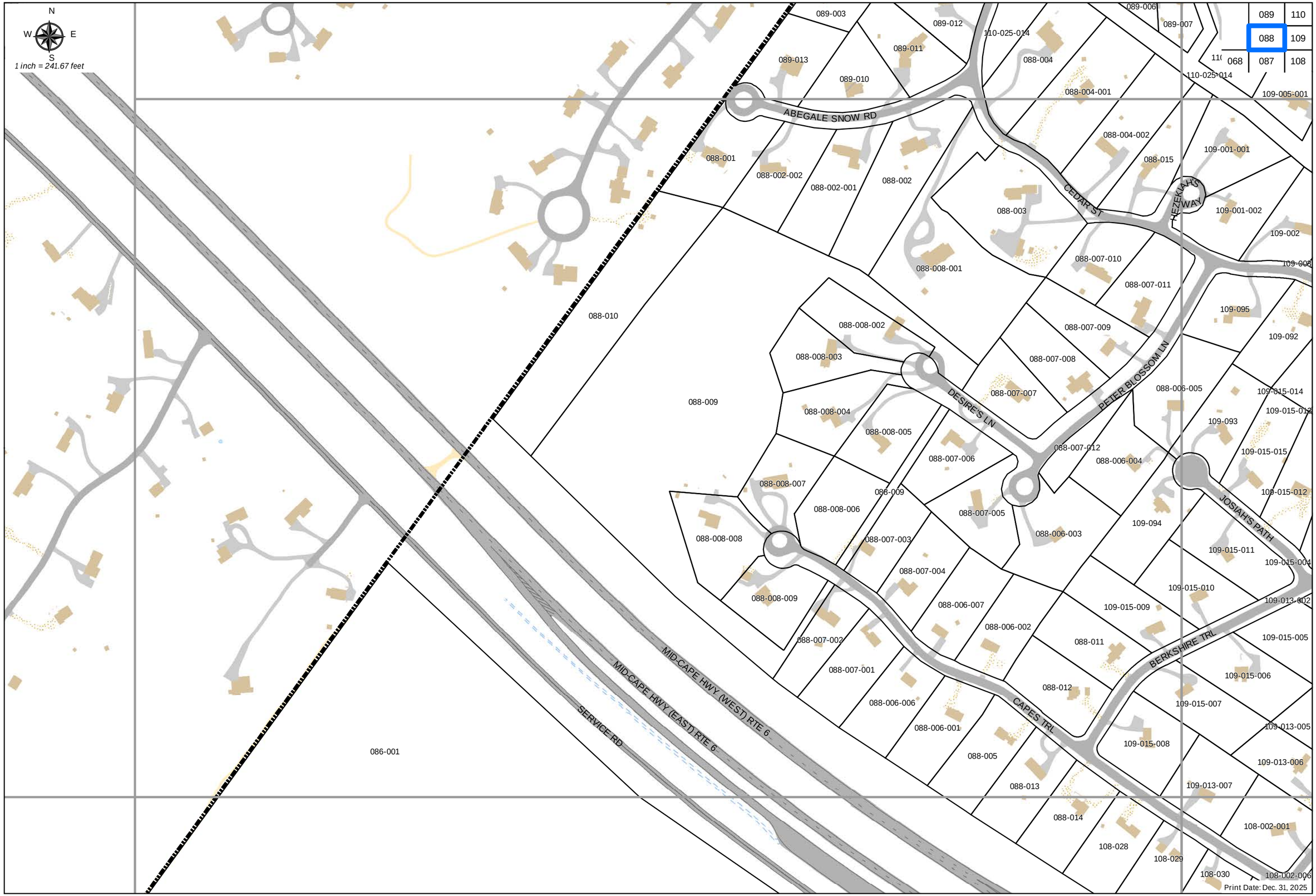
N
W
E
S
1 inch = 241.67 feet
089 110
088 109
068 087 108
ABEGALE SNOW RD
CEDAR ST
HEZEKIAH'S WAY
DESIRE'S LN
PETER BLOSSOM LN
JOSIAH'S PATH
BERKSHIRE TRL
CAPES TRL
MID-CAPE HWY (WEST) RTE 6
MID-CAPE HWY (EAST) RTE 6
SERVICE RD
089-003
089-012
110-025-014
089-006
089-007
089-013
089-011
089-010
088-004
088-004-001
110-025-014
109-005-001
088-004-002
088-015
109-001-001
088-001
088-002-002
088-002-001
088-002
088-003
109-001-002
109-002
088-008-001
088-007-010
088-007-011
088-010
088-008-002
088-007-009
109-095
109-092
088-008-003
088-007-008
088-009
088-008-004
088-007-007
088-006-005
109-015-014
088-008-005
088-007-012
088-006-004
109-093
109-015-013
088-007-006
109-015-015
088-008-007
088-009
088-008-006
088-007-005
088-006-003
109-094
109-015-012
088-008-008
088-007-003
109-015-011
088-007-004
109-015-004
088-008-009
088-006-007
109-015-010
109-015-009
109-013-002
088-006-002
088-011
088-007-002
109-015-005
088-007-001
109-015-006
088-012
088-006-006
109-015-007
088-006-001
109-015-008
109-013-005
088-005
109-013-006
088-013
109-013-007
088-014
108-002-001
108-028
108-029
108-030
108-002-006
086-001
Print Date: Dec. 31, 2025

N
W
E
S
1 inch = 241.67 feet
111
089
110
088
109
111-069
110-001-033
110-010
089-005-007
089-005-006
089-004-003
089-005-005
110-025-009
110-025-010
089-004-002
089-005-004
110-025-008
110-025-014
GREAT MARSH RD
089-004-001
089-005-003
110-025-011
110-025-007
110-025-006
089-005-002
089-008
110-025-005
089-005-001
089-009
110-025-004
110-025-003
089-002
BURSLEY PATH
110-025-014
089-006
089-003
089-012
110-025-014
089-007
110-025-002
CEDAR ST
110-038
089-011
088-004
089-013
110-025-001
089-010
088-004-001
109-005-001
ABEGALE SNOW RD
088-004-002
088-001
088-002-002
088-002-001
088-002
088-008-001
088-015
109-001-001
088-003
086-010
Print Date: Dec. 31, 2025

Print Date: Dec. 31, 2025

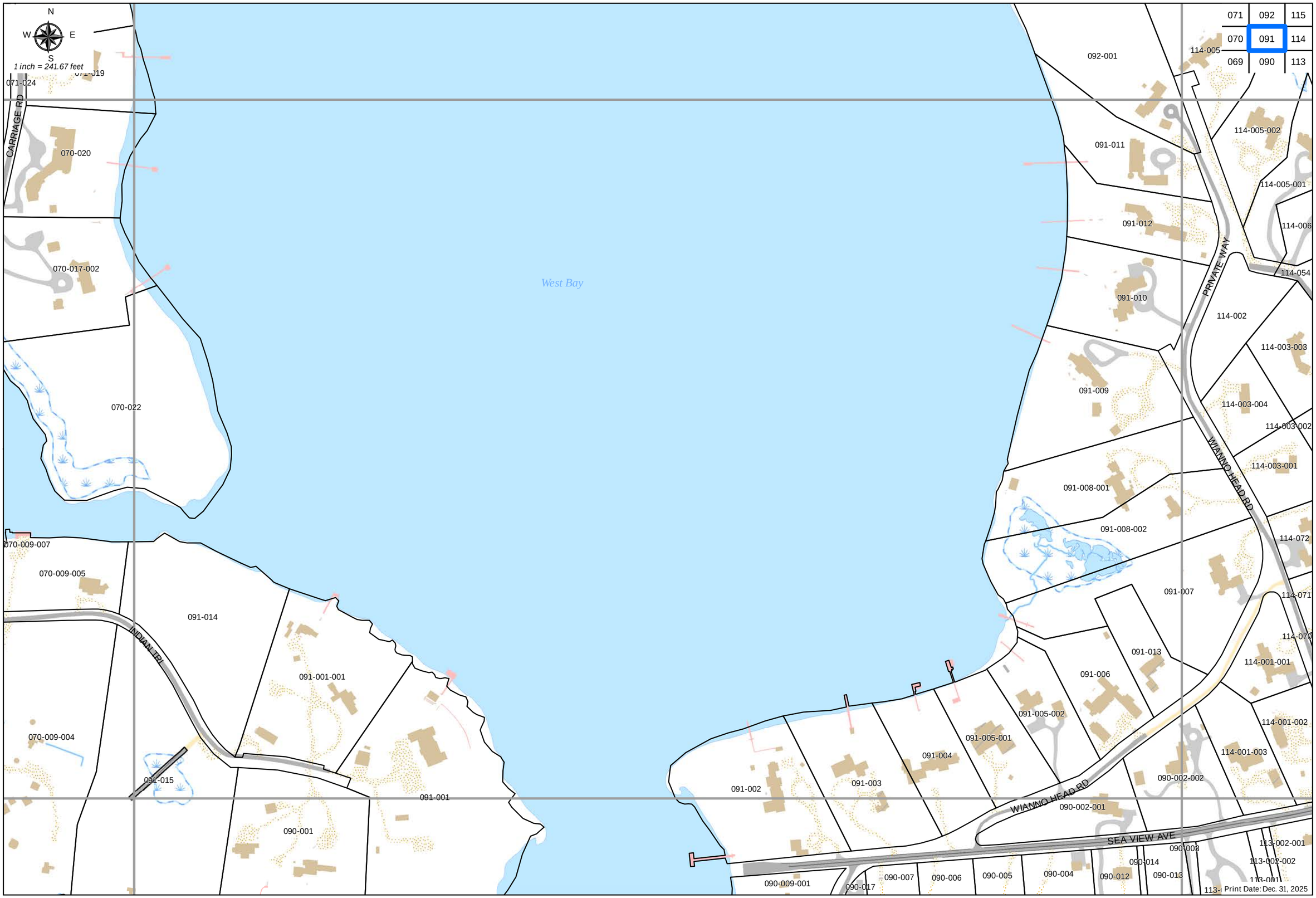
N
W
E
S
1 inch = 241.67 feet
071 092 115
070 091 114
069 090 113
West Bay
CARRIAGE RD
INDIAN TRL
PRIVATE WAY
WIANNO HEAD RD
SEA VIEW AVE
071-024
070-020
070-017-002
070-022
070-009-007
070-009-005
070-009-004
091-014
091-015
091-001-001
091-001
090-001
092-001
091-011
091-012
091-010
091-009
091-008-001
091-008-002
091-007
091-013
091-006
091-005-002
091-005-001
091-004
091-003
091-002
090-009-001
090-017
090-007
090-006
090-005
090-004
090-012
090-013
090-014
090-008
090-002-002
090-002-001
114-005
114-005-002
114-005-001
114-006
114-054
114-002
114-003-003
114-003-004
114-003-002
114-003-001
114-072
114-071
114-070
114-001-001
114-001-002
114-001-003
113-002-001
113-002-002
Print Date: Dec. 31, 2025

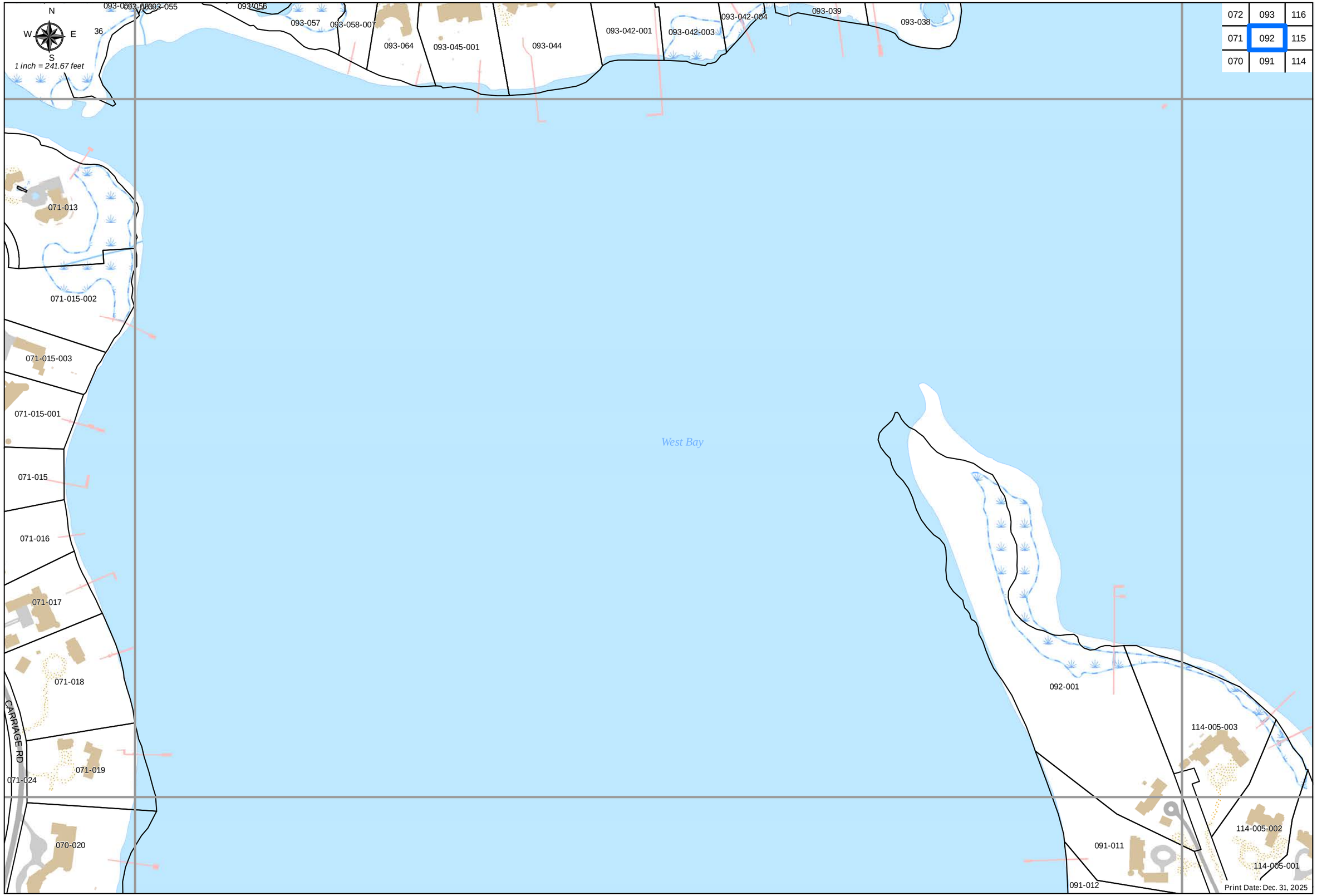
N
W
E
S
1 inch = 241.67 feet
36
093-055
093-056
093-057
093-058-007
093-064
093-045-001
093-044
093-042-001
093-042-003
093-042-004
093-039
093-038
071-013
071-015-002
071-015-003
071-015-001
071-015
071-016
071-017
071-018
071-019
071-024
CARRIAGE RD
070-020
West Bay
092-001
114-005-003
114-005-002
114-005-001
091-011
091-012
072
093
116
071
092
115
070
091
114
Print Date: Dec. 31, 2025

Print Date: Dec. 31, 2025

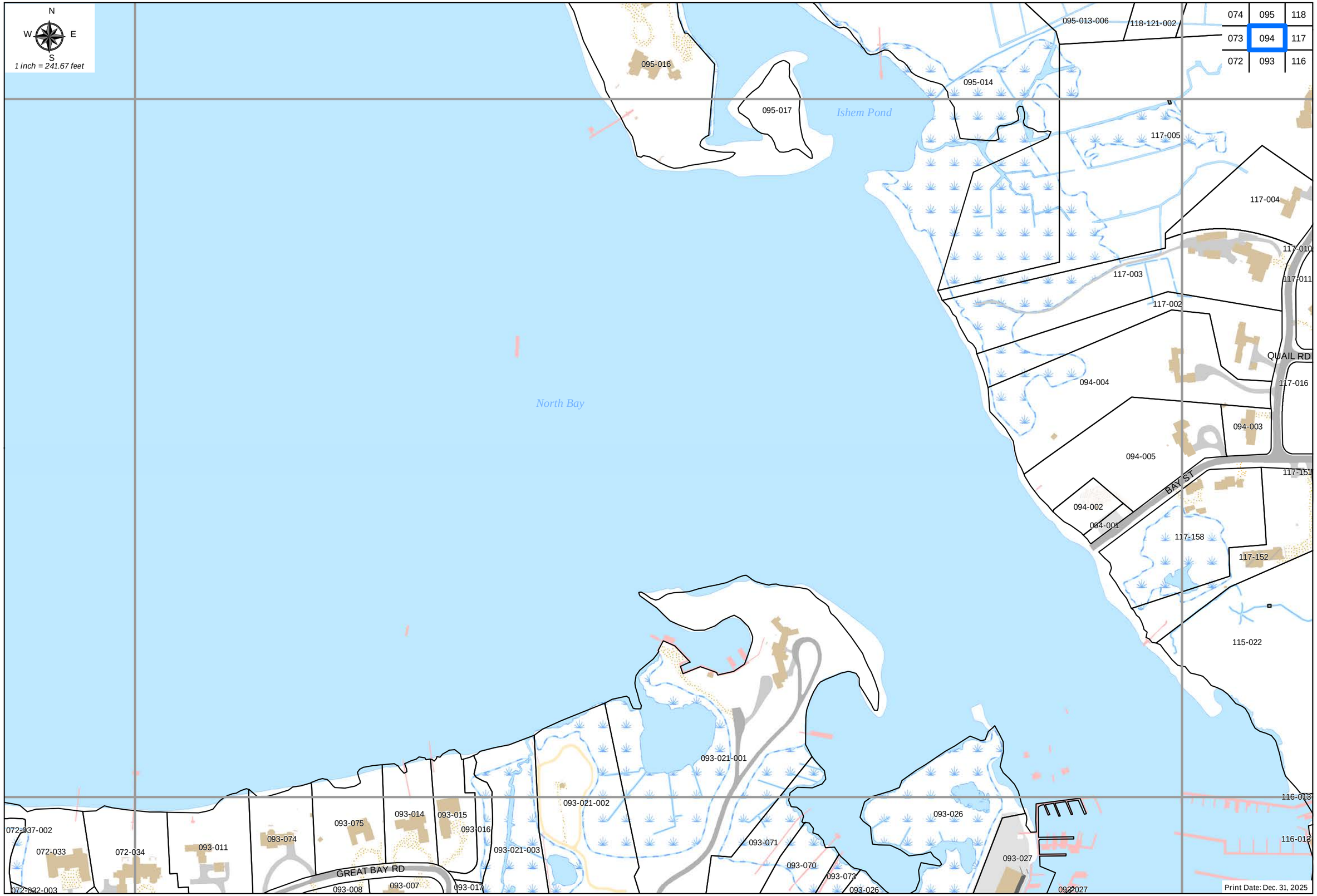
N
W
E
S
1 inch = 241.67 feet
074
095
118
073
094
117
072
093
116
095-013-006
118-121-002
095-016
095-014
095-017
Ishem Pond
117-005
117-004
117-010
117-011
117-003
117-002
QUAIL RD
117-016
094-004
North Bay
094-003
094-005
117-151
BAY ST
094-002
094-001
117-158
117-152
115-022
093-021-001
116-013
093-021-002
093-026
093-014
093-015
093-075
093-016
072-037-002
093-074
093-021-003
093-071
116-012
072-033
072-034
093-011
093-027
093-070
GREAT BAY RD
093-073
093-008
093-007
093-017
093-026
093-027
072-032-003
Print Date: Dec. 31, 2025

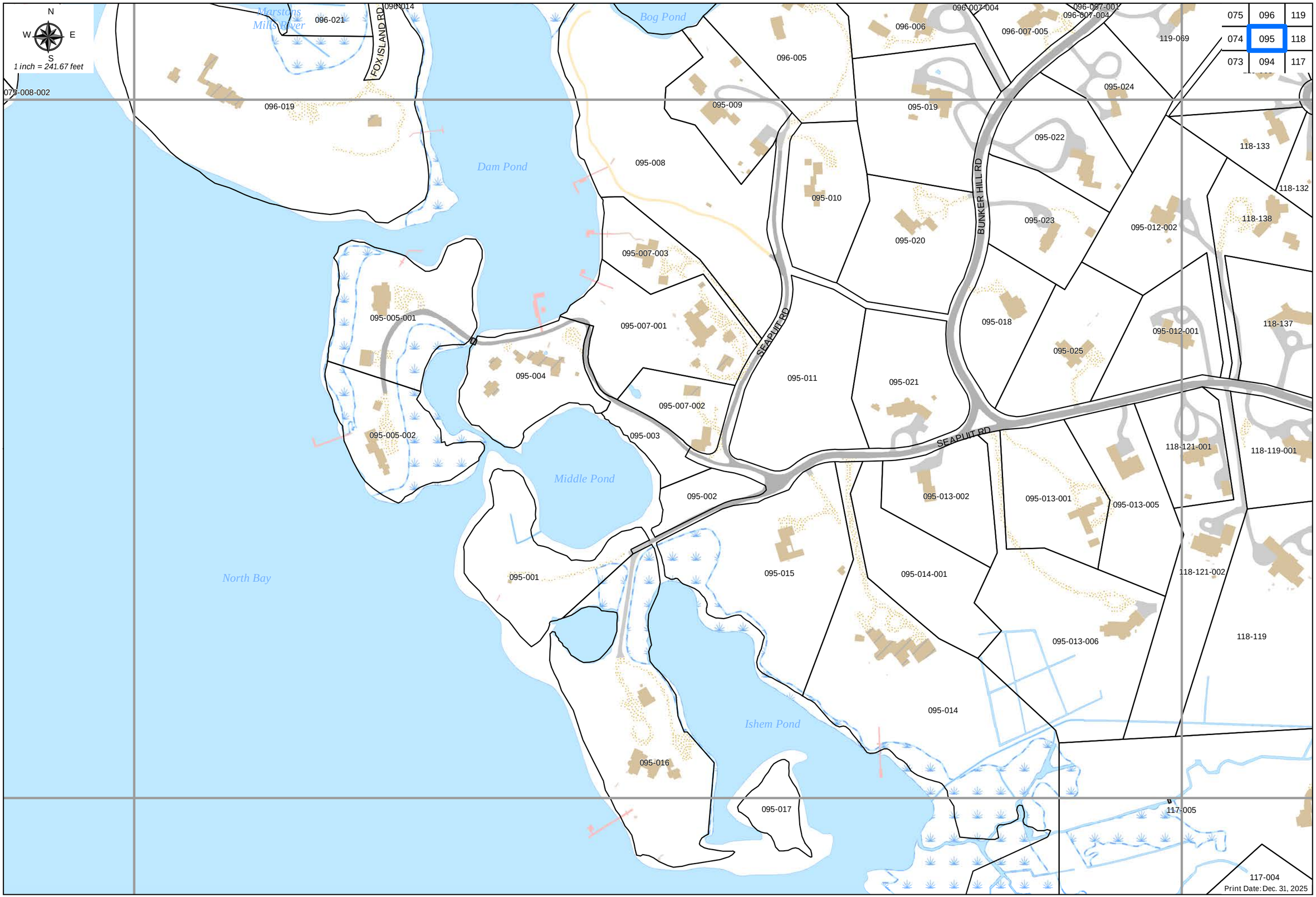
N
W
E
S
1 inch = 241.67 feet
075 096 119
074 095 118
073 094 117
073-008-002
Marstons Mills River
096-021
096-014
FOX ISLAND RD
Bog Pond
096-006
096-007-004
096-007-001
096-007-004
096-007-005
119-069
096-005
095-024
096-019
095-009
095-019
095-022
Dam Pond
095-008
118-133
118-132
095-010
BUNKER HILL RD
095-023
095-012-002
118-138
095-020
095-007-003
095-005-001
095-007-001
SEAPUIT RD
095-018
095-012-001
118-137
095-025
095-004
095-011
095-021
095-007-002
095-005-002
095-003
SEAPUIT RD
118-121-001
118-119-001
Middle Pond
095-002
095-013-002
095-013-001
095-013-005
North Bay
095-001
095-015
095-014-001
118-121-002
095-013-006
118-119
095-014
Ishem Pond
095-016
095-017
117-005
117-004
Print Date: Dec. 31, 2025

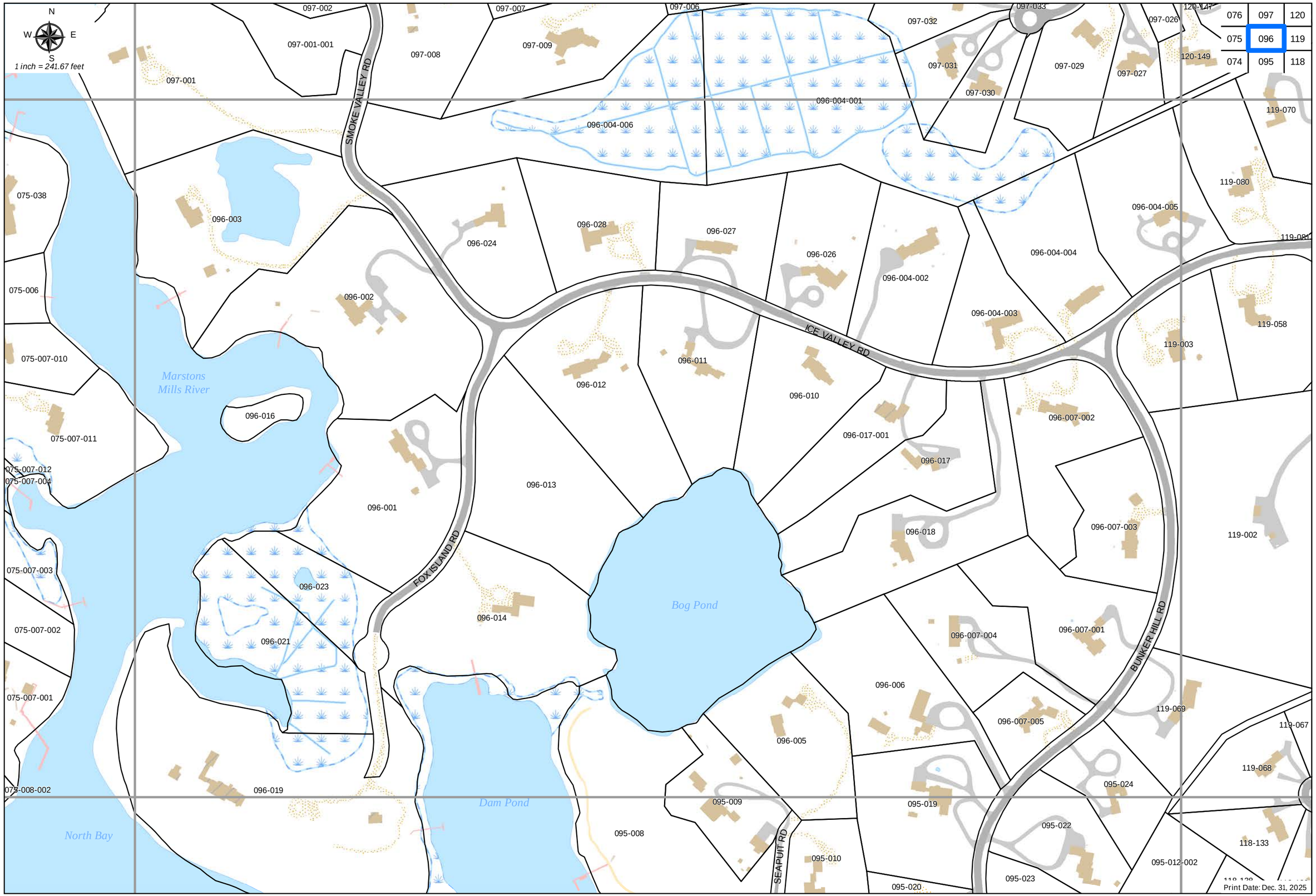
N
W
E
S
1 inch = 241.67 feet
076
097
120
075
096
119
074
095
118
097-002
097-007
097-006
097-033
097-032
097-026
120-147
097-001-001
097-008
097-009
097-031
097-029
097-027
120-149
097-001
097-030
096-004-001
119-070
SMOKE VALLEY RD
096-004-006
075-038
096-003
096-028
096-027
096-004-005
119-080
096-024
096-026
119-081
096-004-004
096-004-002
075-006
096-002
096-004-003
ICE VALLEY RD
119-058
119-003
075-007-010
096-011
096-012
Marstons
Mills River
096-010
096-016
096-007-002
075-007-011
096-017-001
096-017
075-007-012
075-007-004
096-013
096-001
096-018
096-007-003
119-002
075-007-003
096-023
FOX ISLAND RD
Bog Pond
096-014
075-007-002
096-021
096-007-004
096-007-001
BUNKER HILL RD
096-006
075-007-001
119-069
096-007-005
119-067
096-005
119-068
075-008-002
096-019
095-024
Dam Pond
095-009
095-019
North Bay
095-008
095-022
118-133
SEAPUIT RD
095-010
095-012-002
095-023
095-020
Print Date: Dec. 31, 2025

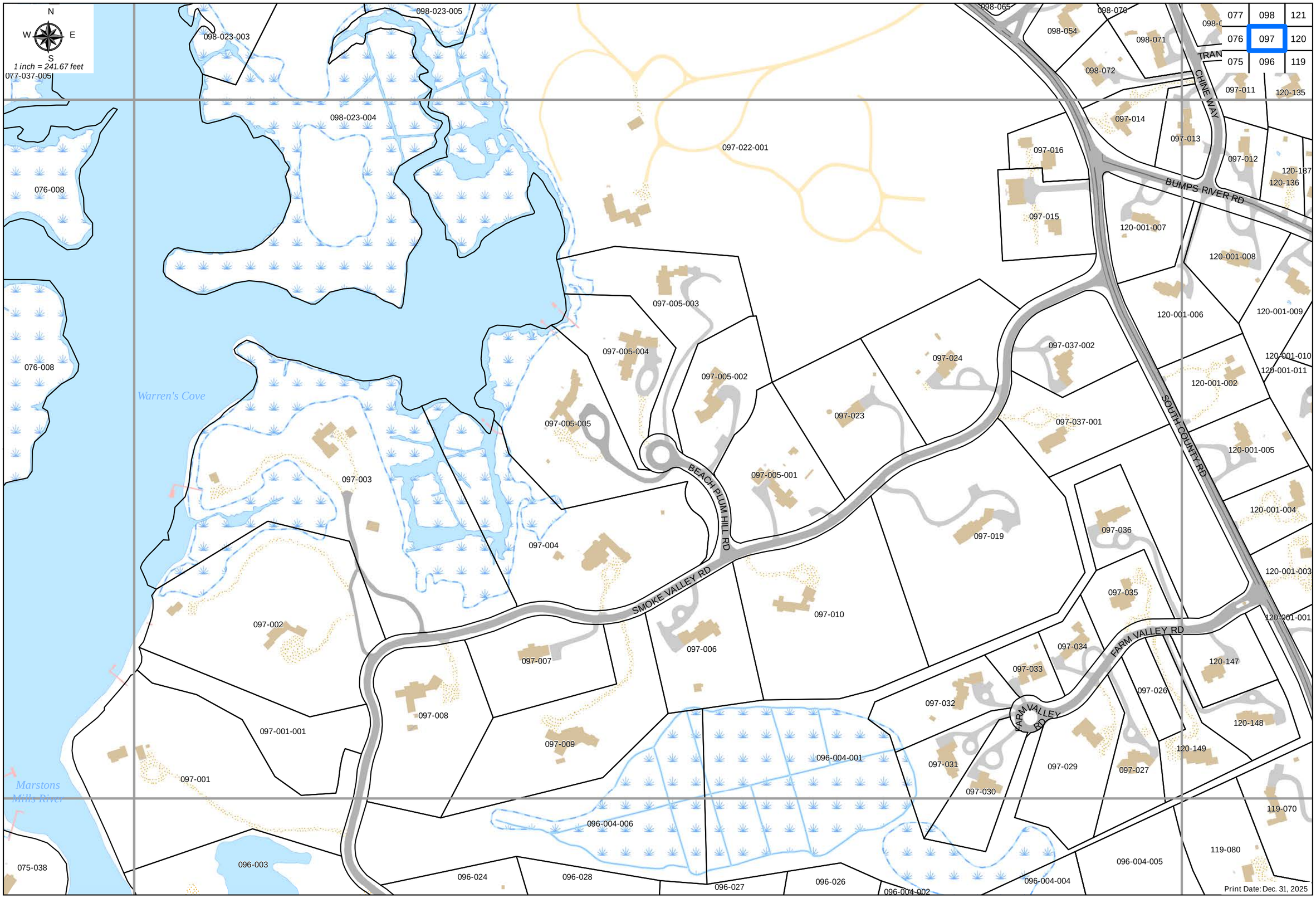
N
W
E
S
1 inch = 241.67 feet
077-037-005
098-023-005
098-023-003
098-023-004
076-008
076-008
Warren's Cove
Marstons Mills River
097-022-001
097-005-003
097-005-004
097-005-002
097-005-005
097-005-001
097-003
097-004
097-002
097-007
097-008
097-009
097-001-001
097-001
097-006
097-010
097-019
097-023
097-024
097-037-002
097-037-001
097-036
097-035
097-034
097-033
097-032
097-031
097-030
097-029
097-027
097-026
097-014
097-013
097-016
097-015
097-012
097-011
098-065
098-070
098-054
098-071
098-072
120-135
120-137
120-136
120-001-007
120-001-008
120-001-006
120-001-009
120-001-010
120-001-011
120-001-002
120-001-005
120-001-004
120-001-003
120-001-001
120-147
120-148
120-149
119-070
119-080
096-004-001
096-004-006
096-004-005
096-004-004
096-004-002
096-003
096-024
096-028
096-027
096-026
075-038
BEACH PLUM HILL RD
SMOKE VALLEY RD
FARM VALLEY RD
FARM VALLEY RD
BUMPS RIVER RD
SOUTH COUNTY RD
CHINE WAY
TRAN
077 098 121
076 097 120
075 096 119
Print Date: Dec. 31, 2025

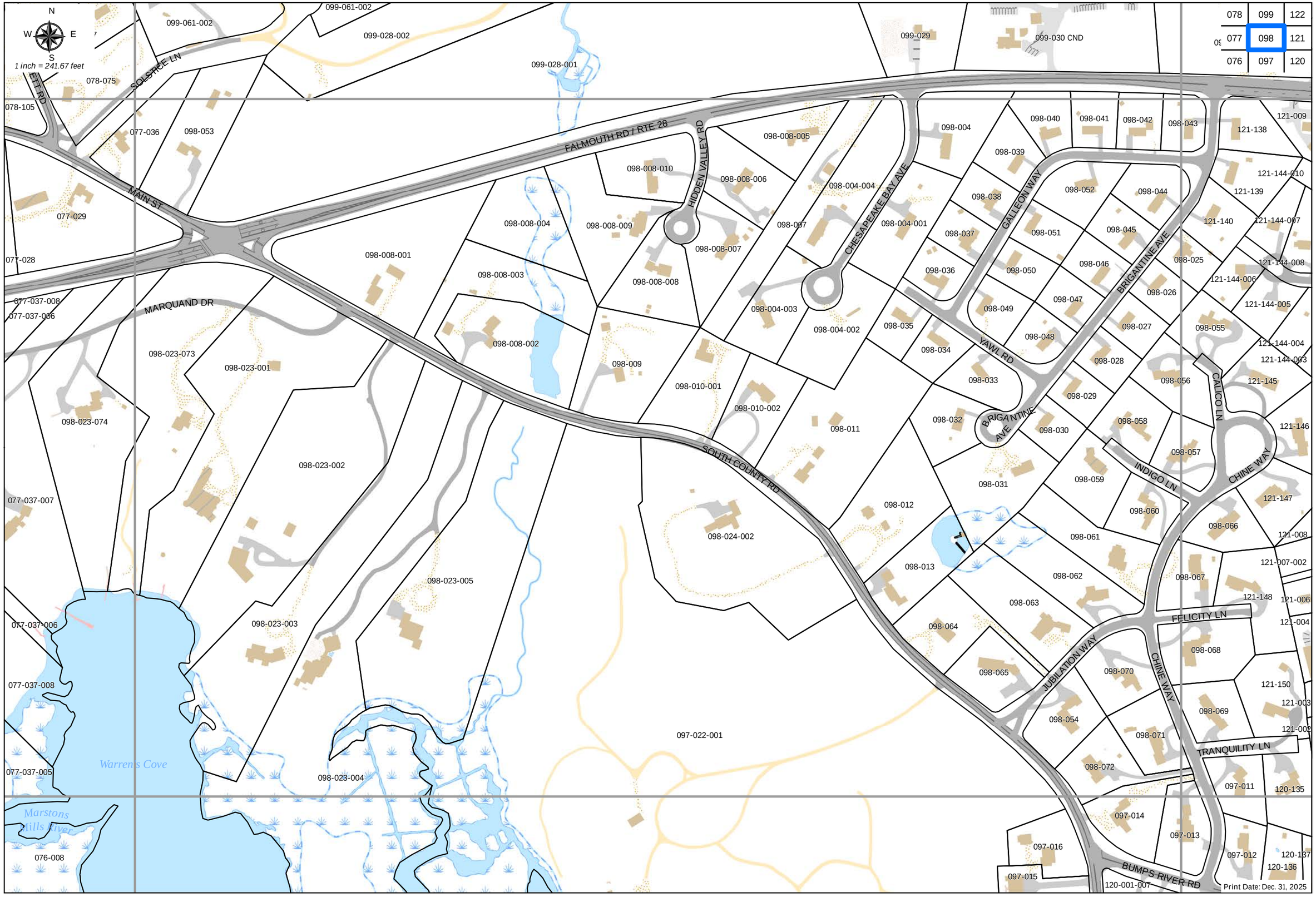
N
W
E
S
1 inch = 241.67 feet
078 099 122
077 098 121
076 097 120
099-061-002
099-028-002
099-028-001
099-029
099-030 CND
078-075
SOLSTICE LN
078-105
077-036
098-053
FALMOUTH RD / RTE 28
MAIN ST
077-029
077-028
HIDDEN VALLEY RD
098-008-005
098-008-010
098-008-006
098-008-004
098-008-009
098-008-007
098-008-001
098-008-003
098-008-008
098-008-002
098-009
098-007
098-004-004
CHESAPEAKE BAY AVE
098-004-001
098-004-003
098-004-002
098-004
098-040
098-041
098-042
098-043
121-009
121-138
098-039
GALLEON WAY
098-052
098-044
121-144-010
121-139
098-038
098-037
098-051
098-045
121-140
121-144-007
BRIGANTINE AVE
098-036
098-050
098-046
098-025
121-144-008
121-144-006
098-026
098-047
098-049
121-144-005
098-027
098-055
098-048
YAWL RD
098-035
098-034
121-144-004
121-144-003
098-028
098-056
CALICO LN
121-145
098-033
098-029
098-032
BRIGANTINE AVE
098-030
098-058
121-146
098-057
CHINE WAY
INDIGO LN
098-059
098-031
121-147
098-060
098-066
121-008
098-061
121-007-002
098-067
098-062
121-148
121-006
FELICITY LN
121-004
098-068
JUBILATION WAY
CHINE WAY
121-150
121-003
098-069
121-002
TRANQUILITY LN
097-011
120-135
097-014
097-013
097-012
120-137
120-136
BUMPS RIVER RD
120-001-007
077-037-008
077-037-006
MARQUAND DR
098-023-073
098-023-001
098-023-074
098-023-002
077-037-007
098-023-005
098-023-003
077-037-006
077-037-008
077-037-005
Warrens Cove
098-023-004
Marstons Mills River
076-008
098-010-001
098-010-002
098-011
SOUTH COUNTY RD
098-012
098-024-002
098-013
098-064
098-063
098-065
098-070
098-054
098-071
098-072
097-022-001
097-016
097-015
Print Date: Dec. 31, 2025

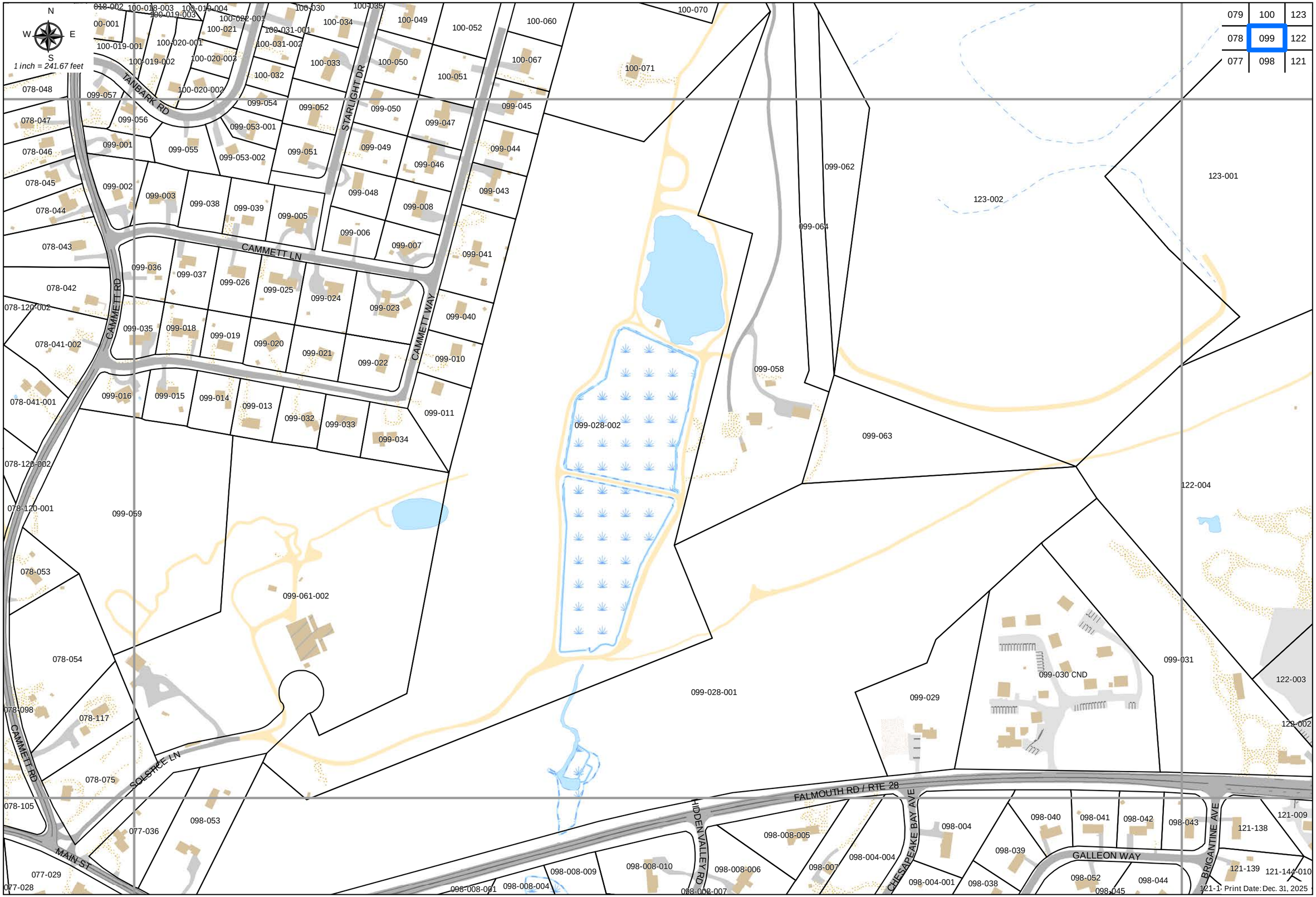
N
W
E
S
1 inch = 241.67 feet
079 100 123
078 099 122
077 098 121
TANBARK RD
STARLIGHT DR
CAMMETT LN
CAMMETT RD
CAMMETT WAY
SOLSTICE LN
FALMOUTH RD / RTE 28
HIDDEN VALLEY RD
CHESAPEAKE BAY AVE
GALLEON WAY
BRIGANTINE AVE
MAIN ST
018-002
100-018-003
100-019-004
100-019-003
100-022-001
100-030
100-035
100-034
100-049
100-052
100-060
100-070
00-001
100-021
100-031-001
100-031-002
100-019-001
100-020-001
100-019-002
100-020-003
100-033
100-050
100-051
100-067
100-071
100-032
100-020-002
078-048
099-057
099-054
099-052
099-050
099-045
078-047
099-056
099-053-001
099-047
078-046
099-001
099-055
099-053-002
099-051
099-049
099-044
099-046
078-045
099-002
099-003
099-038
099-039
099-005
099-048
099-008
099-043
078-044
099-006
099-007
078-043
099-036
099-037
099-026
099-025
099-024
099-023
099-041
078-042
078-120-002
099-035
099-018
099-019
099-020
099-021
099-022
099-040
078-041-002
099-010
099-016
099-015
099-014
099-013
099-032
099-033
099-034
099-011
078-041-001
078-120-002
078-120-001
099-059
099-061-002
099-028-002
099-062
099-064
099-058
099-063
123-001
123-002
122-004
078-053
078-054
078-098
078-117
078-075
078-105
077-036
098-053
077-029
077-028
099-028-001
099-029
099-030 CND
099-031
122-003
122-002
098-008-005
098-008-010
098-008-009
098-008-006
098-008-004
098-008-001
098-008-007
098-007
098-004-004
098-004
098-004-001
098-038
098-039
098-040
098-041
098-042
098-043
098-052
098-044
098-045
121-138
121-009
121-139
121-144-010
121-1 Print Date: Dec. 31, 2025

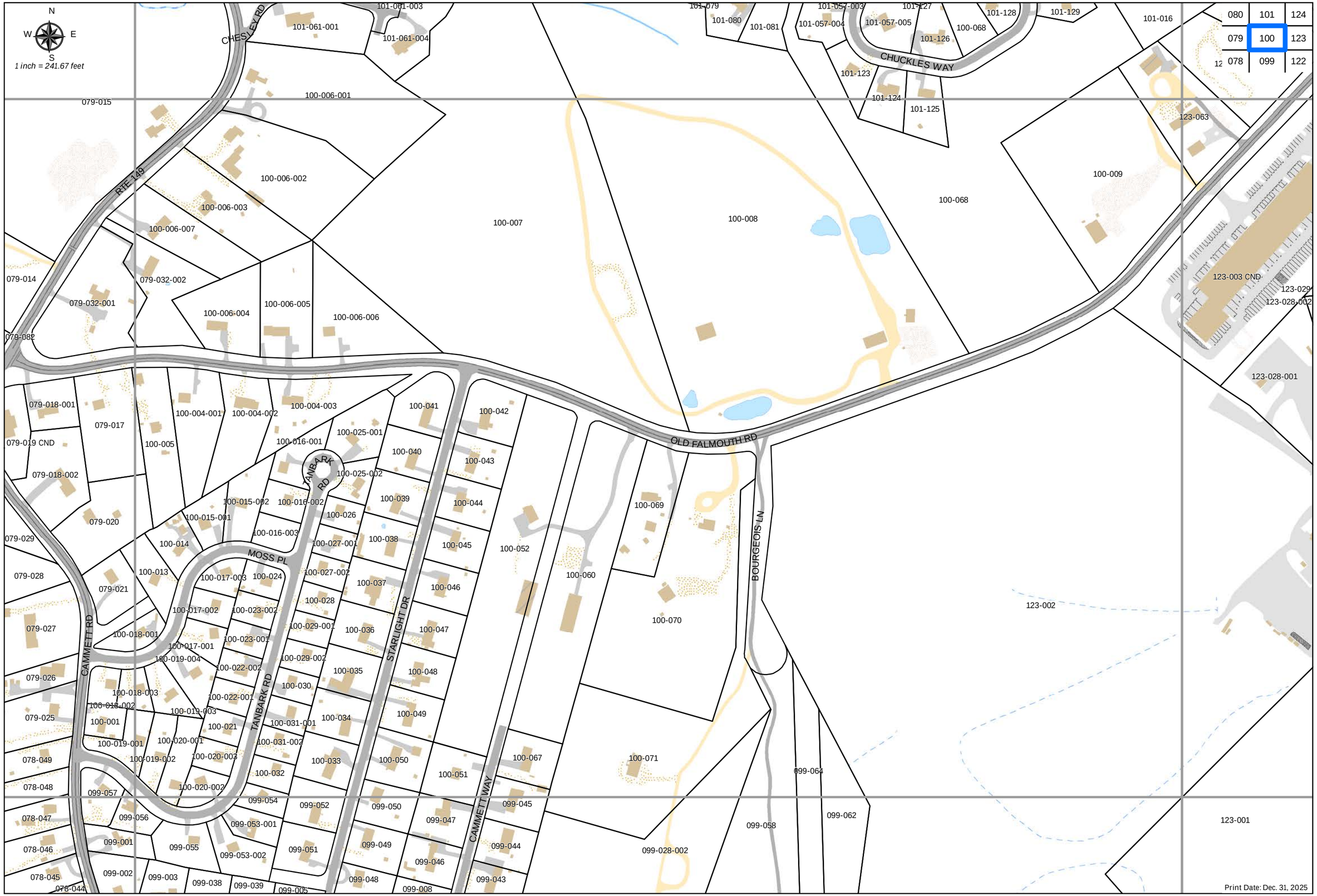
N
W
E
S
1 inch = 241.67 feet
080 101 124
079 100 123
078 099 122
CHESLEY RD
RTE 149
CHUCKLES WAY
OLD FALMOUTH RD
TANBARK RD
MOSS PL
STARLIGHT DR
CAMMETT RD
CAMMETT WAY
BOURGEOIS LN
101-061-003
101-061-001
101-061-004
101-079
101-080
101-081
101-057-003
101-057-004
101-057-005
101-127
101-128
101-129
101-016
101-126
100-068
101-123
101-124
101-125
123-063
079-015
100-006-001
100-006-002
100-006-003
100-006-007
100-007
100-008
100-068
100-009
079-014
079-032-002
079-032-001
100-006-004
100-006-005
100-006-006
079-082
123-003 CND
123-029
123-028-002
123-028-001
079-018-001
079-017
079-019 CND
079-018-002
100-005
100-004-001
100-004-002
100-004-003
100-041
100-042
100-016-001
100-025-001
100-040
100-043
100-025-002
100-015-002
100-016-002
100-039
100-044
100-015-001
100-026
079-020
100-016-003
100-027-001
100-038
100-045
079-029
100-014
100-052
100-069
100-060
079-028
100-013
100-027-002
100-037
100-046
079-021
100-017-003
100-024
100-028
100-017-002
100-023-002
100-070
123-002
079-027
100-018-001
100-029-001
100-036
100-047
100-017-001
100-023-001
100-019-004
100-029-002
100-022-002
100-035
100-048
079-026
100-018-003
100-030
100-022-001
100-018-002
100-019-003
100-034
100-049
079-025
100-001
100-021
100-031-001
100-019-001
100-020-001
100-031-002
078-049
100-019-002
100-020-003
100-033
100-050
100-051
100-067
100-071
099-064
078-048
100-032
099-057
100-020-002
099-054
099-052
099-050
099-045
078-047
099-056
099-053-001
099-047
099-058
099-062
123-001
099-044
078-046
099-001
099-055
099-053-002
099-051
099-049
099-028-002
099-046
078-045
099-002
099-003
099-038
099-039
099-005
099-048
099-008
099-043
078-044
Print Date: Dec. 31, 2025

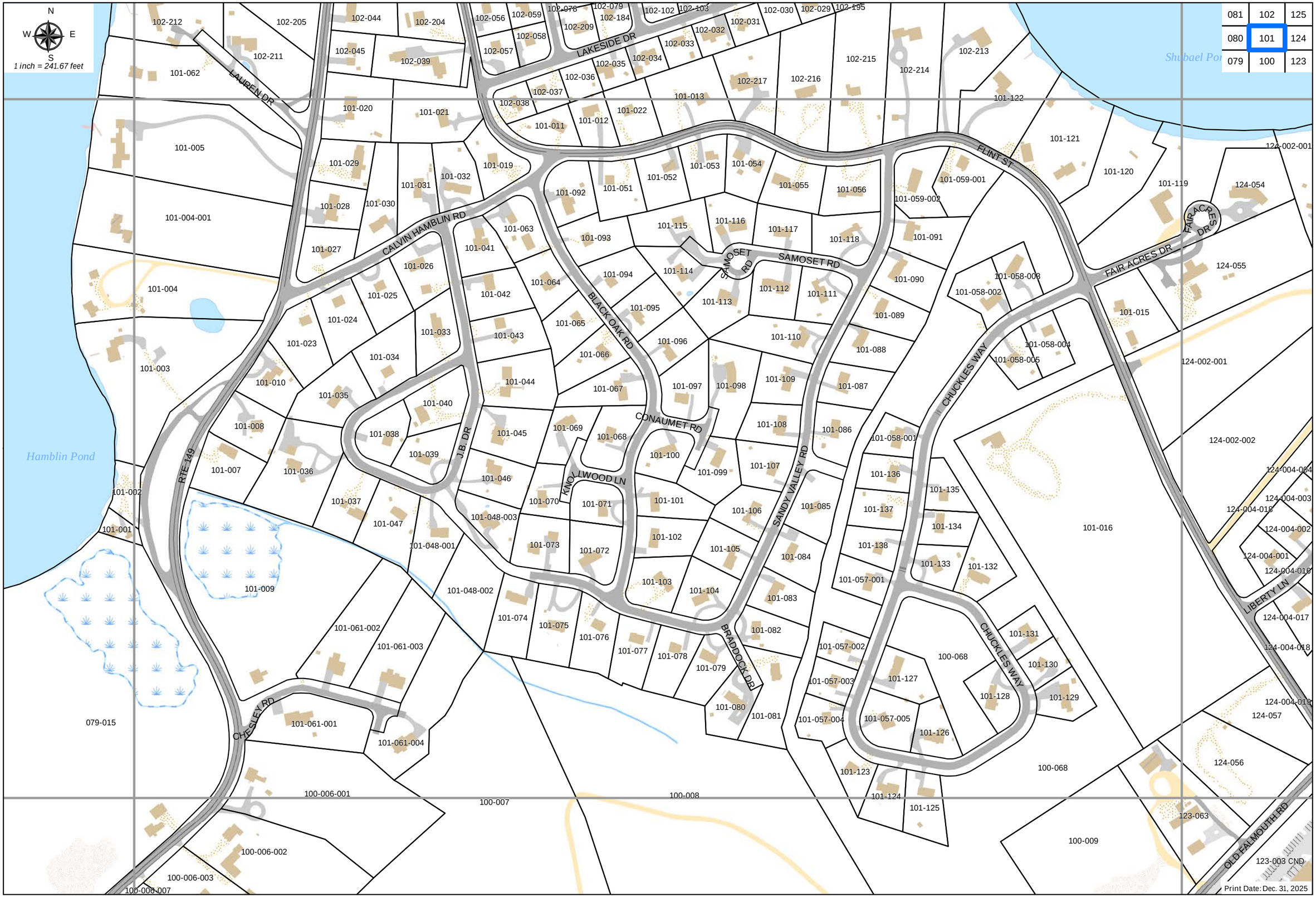
N
W
E
S
1 inch = 241.67 feet
081 102 125
080 101 124
079 100 123
Hamblin Pond
Shubael Pon
LAKESIDE DR
LAUREN DR
CALVIN HAMBLIN RD
FLINT ST
FAIR ACRES DR
FAIR ACRES DR S
SAMOSET RD
SAMOSET RD
BLACK OAK RD
CONAUMET RD
J.B. DR
KNOLLWOOD LN
SANDY VALLEY RD
BRADDOCK DR
CHUCKLES WAY
CHUCKLES WAY
LIBERTY LN
OLD FALMOUTH RD
RTE 149
CHESLEY RD
101-062
102-212
102-205
102-044
102-204
102-056
102-059
102-078
102-079
102-102
102-103
102-030
102-029
102-195
102-209
102-184
102-058
102-057
102-045
102-039
102-211
102-032
102-031
102-033
102-034
102-035
102-036
102-037
102-038
102-215
102-214
102-213
102-217
102-216
101-013
101-020
101-021
101-011
101-012
101-022
101-122
101-121
101-120
101-119
124-002-001
124-054
124-055
101-005
101-029
101-031
101-032
101-019
101-028
101-030
101-027
101-092
101-051
101-052
101-053
101-054
101-055
101-056
101-059-001
101-059-002
101-004-001
101-063
101-041
101-026
101-093
101-115
101-116
101-117
101-118
101-091
101-004
101-025
101-042
101-064
101-094
101-114
101-112
101-111
101-090
101-058-003
101-058-002
101-015
101-024
101-033
101-043
101-065
101-095
101-113
101-089
101-023
101-034
101-066
101-096
101-110
101-088
101-058-004
101-058-005
101-003
101-010
101-035
101-044
101-067
101-097
101-098
101-109
101-087
124-002-001
101-040
101-008
101-038
101-045
101-069
101-068
101-108
101-086
101-058-001
124-002-002
101-039
101-100
101-099
101-107
101-136
101-007
101-036
101-046
101-070
101-071
101-101
101-106
101-085
101-135
101-137
124-004-004
124-004-003
124-004-015
101-002
101-037
101-047
101-048-003
101-016
101-001
101-048-001
101-073
101-072
101-102
101-105
101-084
101-134
101-138
124-004-002
101-133
101-132
124-004-001
124-004-016
101-009
101-048-002
101-103
101-104
101-083
101-057-001
101-061-002
101-074
101-075
101-076
101-077
101-078
101-079
101-082
101-057-002
101-131
124-004-017
101-061-003
101-057-003
101-127
100-068
101-130
124-004-018
101-080
101-081
101-128
101-129
079-015
101-061-001
101-057-004
101-057-005
101-126
124-004-019
124-057
101-061-004
101-123
100-068
124-056
100-006-001
100-007
100-008
101-124
101-125
123-063
100-009
100-006-002
123-003 CND
100-006-003
100-006-007
Print Date: Dec. 31, 2025

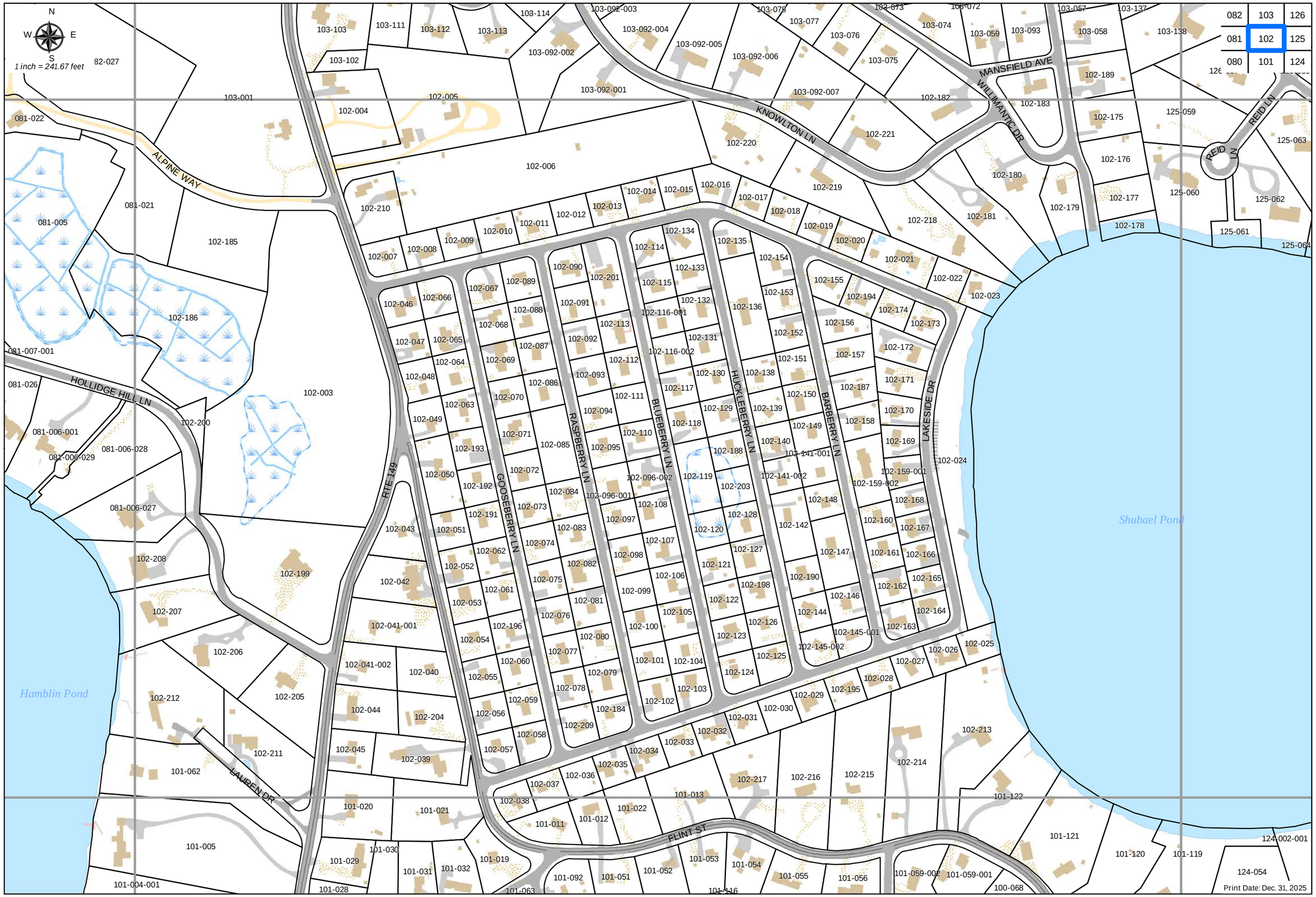
N
W
E
S
1 inch = 241.67 feet
082 103 126
081 102 125
080 101 124
ALPINE WAY
HOLLIDGE HILL LN
KNOWLTON LN
MANSFIELD AVE
WILLIMANTIC DR
REID LN
RTE 149
GOOSEBERRY LN
RASPBERRY LN
BLUEBERRY LN
HUCKLEBERRY LN
BARBERRY LN
LAKESIDE DR
LAUREN DR
FLINT ST
Hamblin Pond
Shubael Pond
Print Date: Dec. 31, 2025

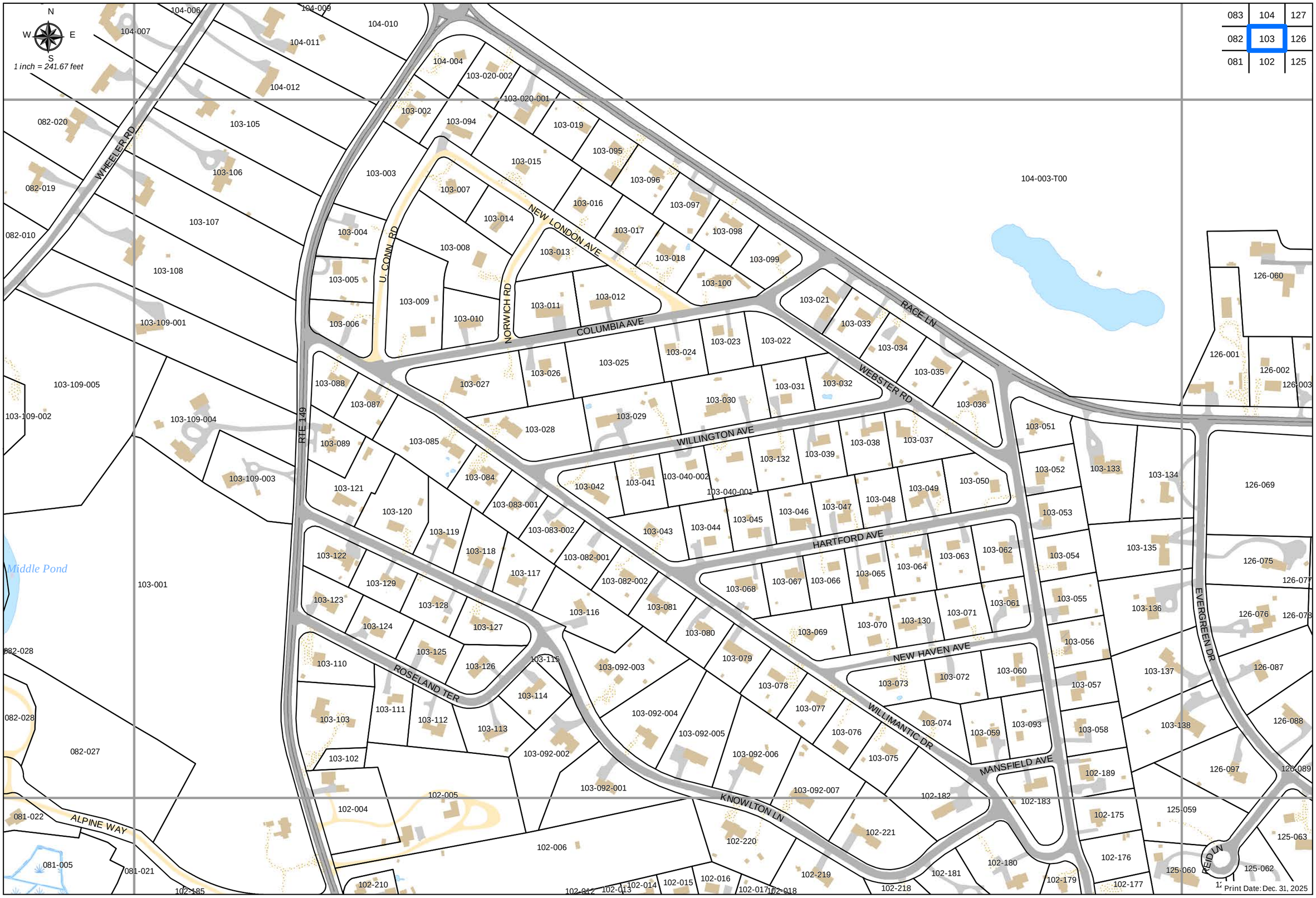
N
W
E
S
1 inch = 241.67 feet
083 104 127
082 103 126
081 102 125
WHEELER RD
RTE 149
U. CONN. RD
NEW LONDON AVE
NORWICH RD
COLUMBIA AVE
RACE LN
WEBSTER RD
WILLINGTON AVE
HARTFORD AVE
NEW HAVEN AVE
WILLIMANTIC DR
MANSFIELD AVE
KNOWLTON LN
ROSELAND TER
ALPINE WAY
EVERGREEN DR
REID LN
Middle Pond
104-003-T00
Print Date:Dec. 31, 2025

N
W
E
S
1 inch = 241.67 feet
084
105
128
083
104
127
082
103
126
104-002-W00
104-003-W00
128-001-T00
127-040-T00
104-002-T00
RTE 149
104-003-T00
083-007
104-005-001
104-005-002
104-006
104-007
104-008
104-009
104-010
104-011
104-012
RACE LN
WHEELER RD
104-004
103-020-002
103-020-001
103-002
103-094
103-019
103-095
103-096
103-097
103-015
103-016
103-017
103-014
103-007
103-008
U. CONN. RD
103-003
103-105
103-106
103-107
103-108
082-020
082-019
Print Date: Dec. 31, 2025

N
W
E
S
1 inch = 241.67 feet
085
106
129
084
105
128
083
104
127
086-001
129-001
084-002-W00
104-002-W00
128-015
105-007
POPPLE BOTTOM RD
105-006
HIGH POPPLE RD
105-001
RTE 149
105-008
105-005
HIGH POPPLE RD
105-009
105-004
104-003-W00
105-002
084-002-T00
128-001-W00
104-002-T00
104-003-T00
128-001-T00
Print Date: Dec. 31, 2025

N
W
E
S
1 inch = 241.67 feet
086
107
130
085
106
129
084
105
128
086-001
084-002-W00
104-002-W00
129-001
Print Date: Dec. 31, 2025


N
W
E
S
1 inch = 241.67 feet
087
108
131
086
107
130
085
106
129
108-008
108-010
108-008
130-032
107-001
MID-CAPE HWY (WEST) RTE 6
MID-CAPE HWY (EAST) RTE 6
SERVICE RD
130-001
WILLOW ST
086-001
Print Date: Dec. 31, 2025

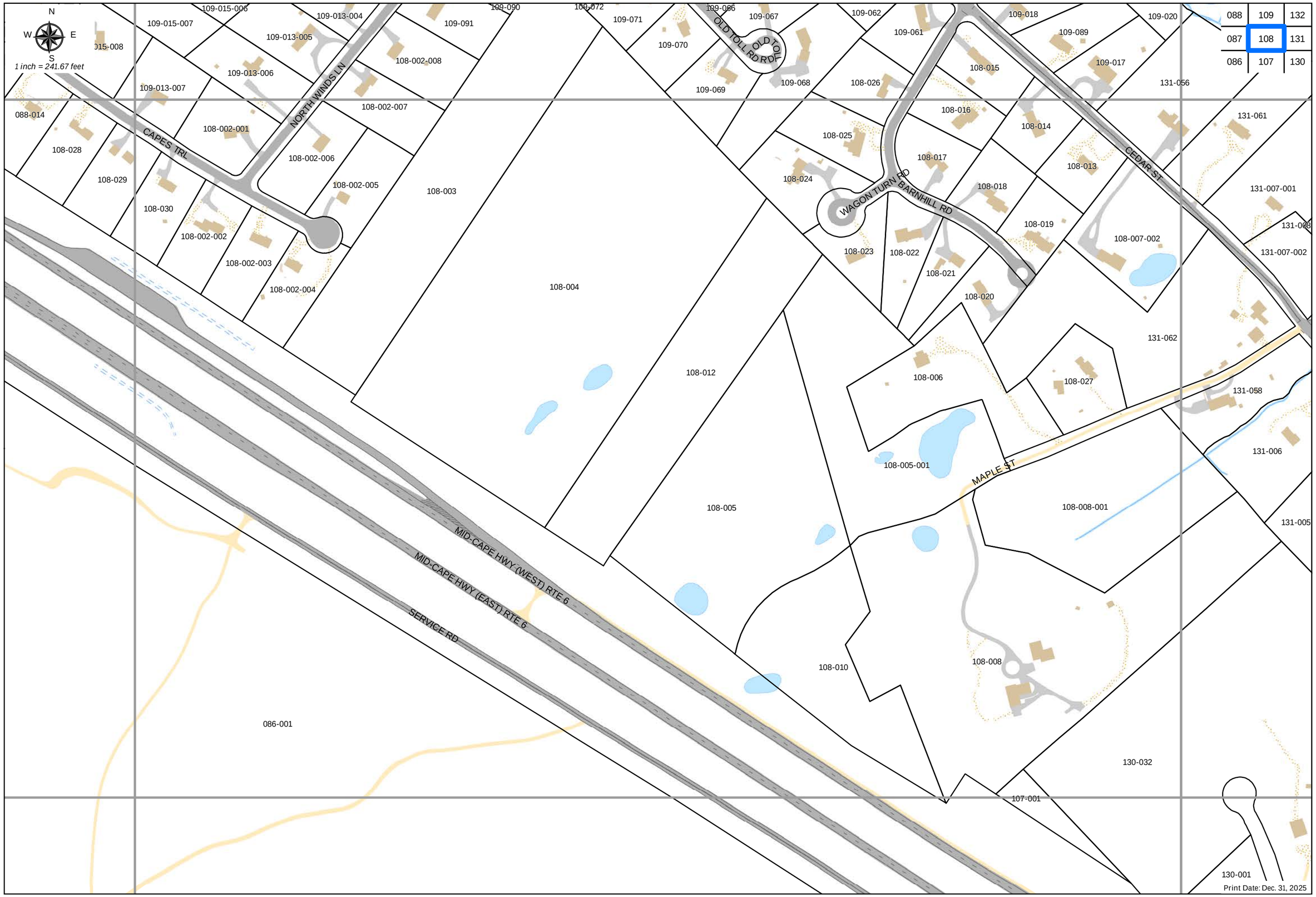
N
W
E
S
1 inch = 241.67 feet
088 109 132
087 108 131
086 107 130
109-015-006
109-015-007
109-013-004
109-013-005
109-013-006
109-013-007
109-091
109-090
109-072
109-071
109-070
109-066
109-067
109-069
109-068
109-062
109-061
109-018
109-089
109-020
109-017
108-015
108-026
108-016
108-014
108-025
108-017
108-013
108-024
108-018
108-019
108-023
108-022
108-021
108-020
108-002-008
108-002-007
108-002-001
108-002-006
108-002-005
108-002-002
108-002-003
108-002-004
108-028
108-029
108-030
088-014
108-003
108-004
108-012
108-006
108-027
108-005-001
108-005
108-008-001
108-010
108-008
086-001
130-032
107-001
130-001
131-056
131-061
131-007-001
131-008
131-007-002
108-007-002
131-062
131-058
131-006
131-005
NORTH WINDS LN
CAPES TRL
OLD TOLL RD
OLD TOLL RD
WAGON TURN RD
BARNHILL RD
CEDAR ST
MAPLE ST
MID-CAPE HWY (WEST) RTE 6
MID-CAPE HWY (EAST) RTE 6
SERVICE RD
Print Date: Dec. 31, 2025

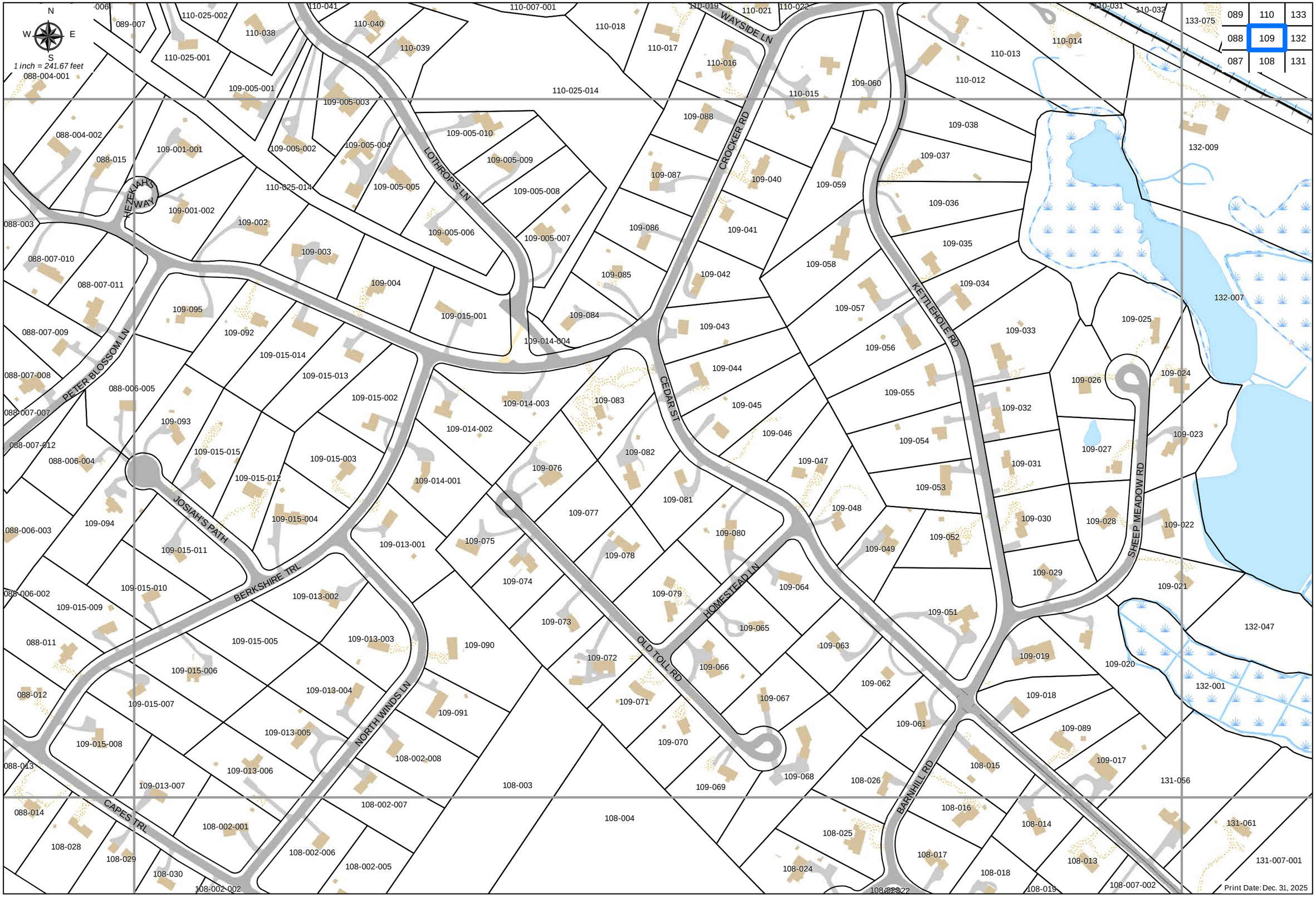
N
W
E
S
1 inch = 241.67 feet
088-004-001
089 110 133
088 109 132
087 108 131
WAYSIDE LN
CROCKER RD
LOTHROP'S LN
HEZEKIAHS WAY
PETER BLOSSOM LN
CEDAR ST
KETTLEHOLE RD
SHEEP MEADOW RD
JOSIAH'S PATH
BERKSHIRE TRL
NORTH WINDS LN
HOMESTEAD LN
OLD TOLL RD
BARNHILL RD
CAPES TRL
Print Date: Dec. 31, 2025

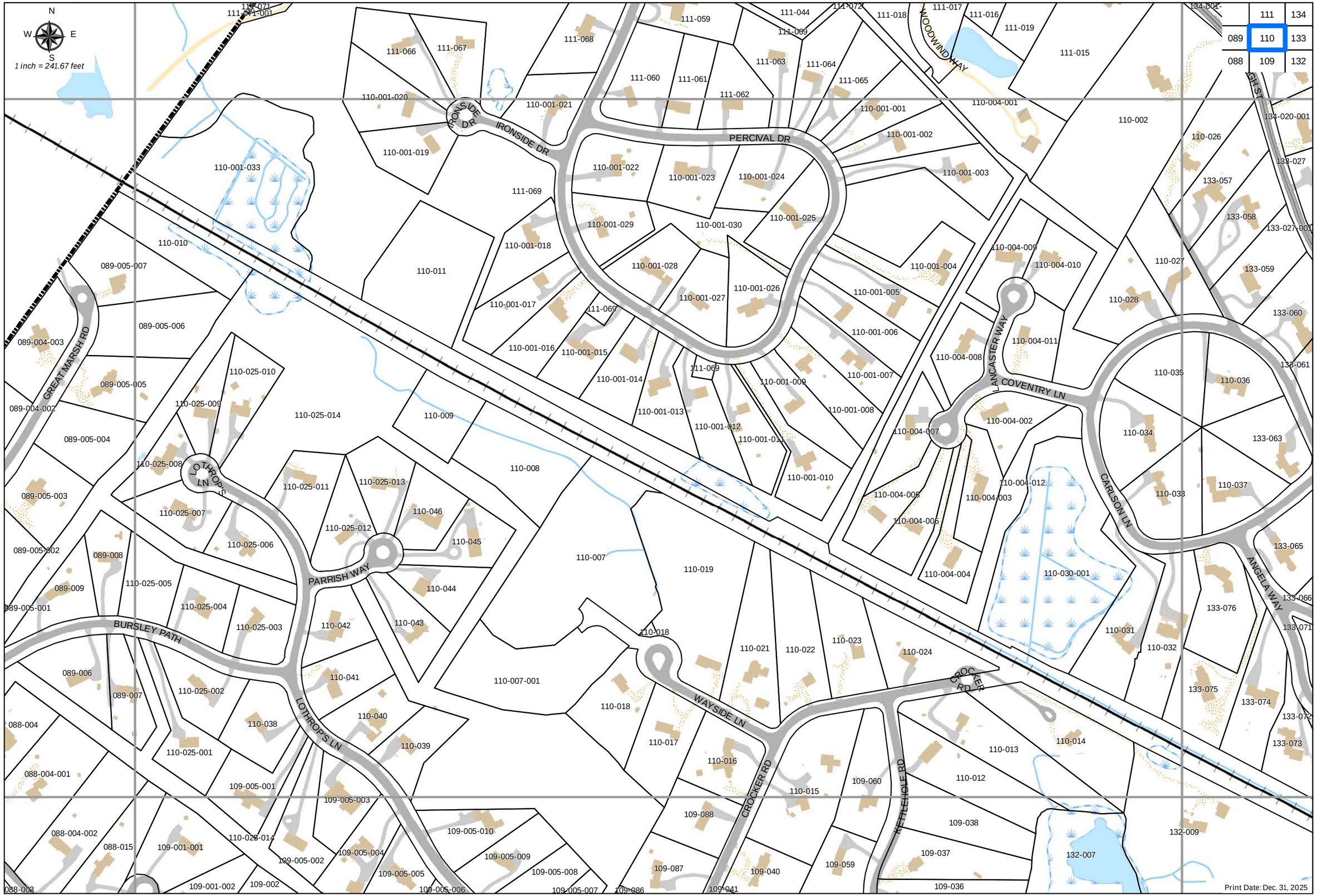
N
W
E
S
1 inch = 241.67 feet
111
134
089
110
133
088
109
132
IRONSIDE DR
PERCIVAL DR
WOODWIND WAY
LANCASTER WAY
COVENTRY LN
CARLSON LN
ANGELA WAY
GREAT MARSH RD
LOTHROPS LN
PARRISH WAY
BURSLEY PATH
WAYSIDE LN
CROCKER RD
KETTLEHOLE RD
111-071
111-071-001
111-066
111-067
111-068
111-059
111-044
111-069
111-072
111-018
111-017
111-016
111-019
111-015
134-001
111-060
111-061
111-062
111-063
111-064
111-065
110-001-020
110-001-021
110-001-001
110-004-001
110-002
110-026
134-020-001
110-001-019
110-001-002
110-001-003
133-027
110-001-033
110-001-022
110-001-023
110-001-024
133-057
111-069
110-001-029
110-001-030
110-001-025
133-058
133-027-001
110-010
110-001-018
110-004-009
110-004-010
110-027
089-005-007
110-011
110-001-028
110-001-004
133-059
110-001-027
110-001-026
110-001-005
110-028
110-001-017
111-069
133-060
089-005-006
110-001-006
089-004-003
110-001-016
110-001-015
110-004-008
110-004-011
133-061
110-025-010
111-069
110-035
110-036
089-005-005
110-001-014
110-001-009
110-001-007
089-004-002
110-025-009
110-025-014
110-009
110-001-013
110-001-008
110-004-002
110-004-007
110-034
133-063
089-005-004
110-001-012
110-001-011
110-025-008
110-008
110-001-010
110-004-012
110-004-006
110-004-003
110-033
110-037
089-005-003
110-025-011
110-025-013
110-025-007
110-046
110-004-005
110-025-012
110-045
110-025-006
089-005-002
089-008
110-007
110-019
110-004-004
110-030-001
133-065
110-025-005
089-009
110-044
089-005-001
110-025-004
133-076
133-066
110-025-003
110-042
110-043
110-018
110-021
110-022
110-023
110-024
110-031
110-032
133-071
089-006
110-041
110-007-001
089-007
110-025-002
110-018
133-075
133-074
088-004
110-038
110-040
110-017
110-013
110-014
133-072
110-025-001
110-039
110-016
133-073
088-004-001
109-005-001
109-060
110-012
109-005-003
110-015
109-088
088-004-002
110-026-014
109-038
132-009
088-015
109-001-001
109-005-002
109-005-004
109-005-010
109-037
132-007
109-005-009
109-087
109-040
109-059
109-005-005
109-005-008
088-003
109-001-002
109-002
109-005-006
109-005-007
109-086
109-041
109-036
Print Date: Dec. 31, 2025

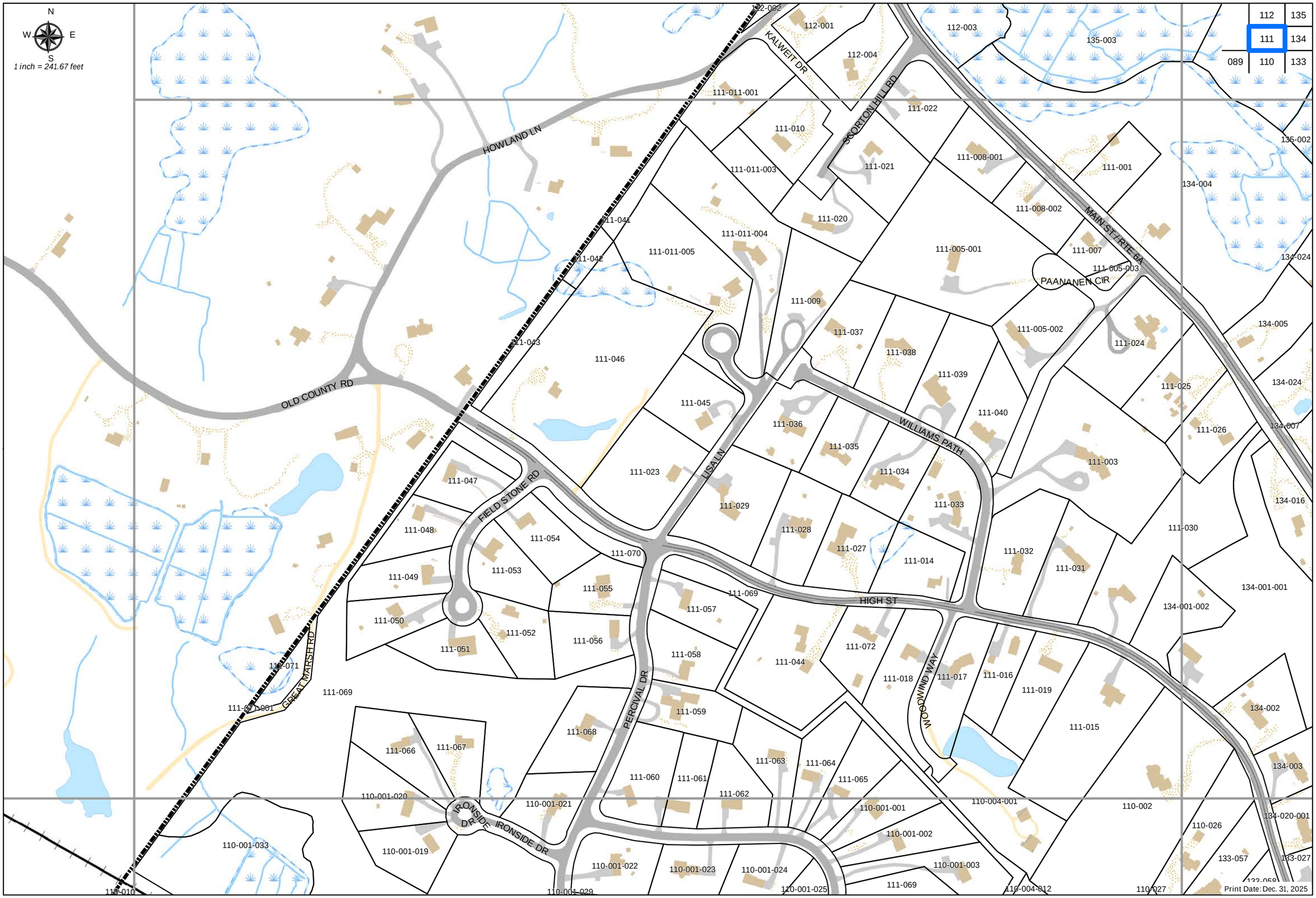
N
W
E
S
1 inch = 241.67 feet
112
135
111
134
089
110
133
HOWLAND LN
OLD COUNTY RD
KALWEIT DR
SCORTON HILL RD
MAIN ST / RTE 6A
PAANANEN CIR
WILLIAMS PATH
LISA LN
FIELD STONE RD
HIGH ST
PERCIVAL DR
WOODWIND WAY
IRONSIDE DR
GREAT MARSH RD
112-002
112-001
112-003
112-004
135-003
135-002
111-011-001
111-022
111-010
111-021
111-008-001
111-001
134-004
111-011-003
111-020
111-008-002
111-041
111-011-004
111-005-001
111-007
111-042
111-011-005
111-005-003
134-024
111-009
111-037
111-005-002
134-005
111-043
111-046
111-038
111-024
111-039
111-025
134-024
111-045
111-040
111-036
111-026
134-007
111-035
111-003
111-023
111-034
111-047
111-029
111-033
134-016
111-028
111-030
111-048
111-054
111-027
111-032
111-070
111-014
111-031
111-053
111-049
134-001-001
111-055
111-069
111-057
134-001-002
111-050
111-052
111-056
111-058
111-072
111-071
111-044
111-018
111-017
111-016
111-019
111-069
111-059
134-002
111-068
111-015
111-066
111-067
111-063
111-064
134-003
111-060
111-061
111-065
111-062
110-001-020
110-001-021
110-001-001
110-004-001
110-002
134-020-001
110-026
110-001-002
110-001-033
110-001-019
110-001-003
133-057
133-027
110-001-022
110-001-023
110-001-024
111-069
110-004-012
110-027
110-010
110-001-029
110-001-025
Print Date: Dec. 31, 2025

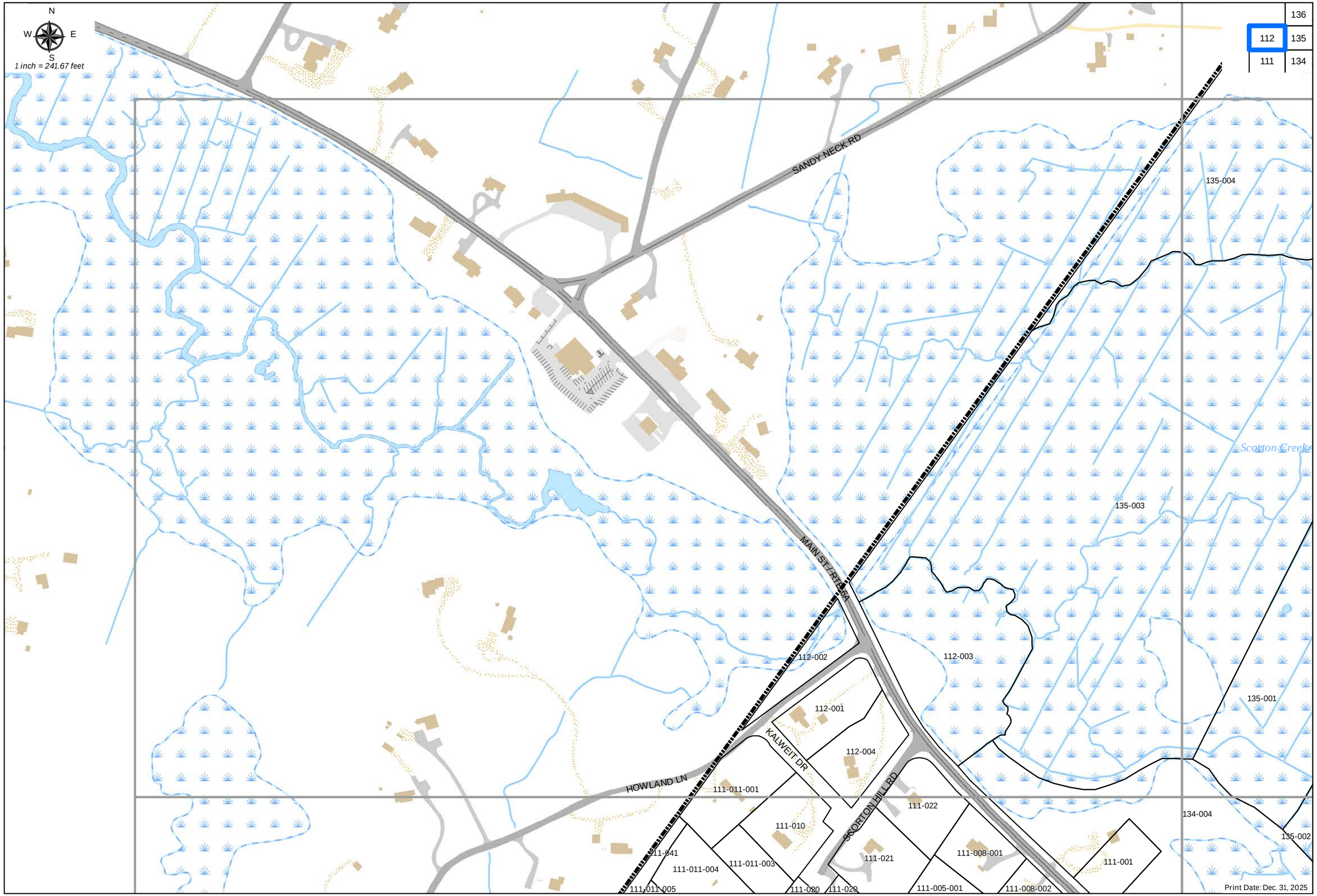
N
W
E
S
1 inch = 241.67 feet
136
112
135
111
134
SANDY NECK RD
135-004
Scorton Creek
135-003
MAIN ST / RTE 6A
112-002
112-003
135-001
112-001
KALWEIT DR
112-004
HOWLAND LN
111-011-001
SCORTON HILL RD
111-022
134-004
111-010
135-002
111-041
111-011-003
111-021
111-008-001
111-001
111-011-004
111-011-005
111-020
111-020
111-005-001
111-008-002
Print Date: Dec. 31, 2025

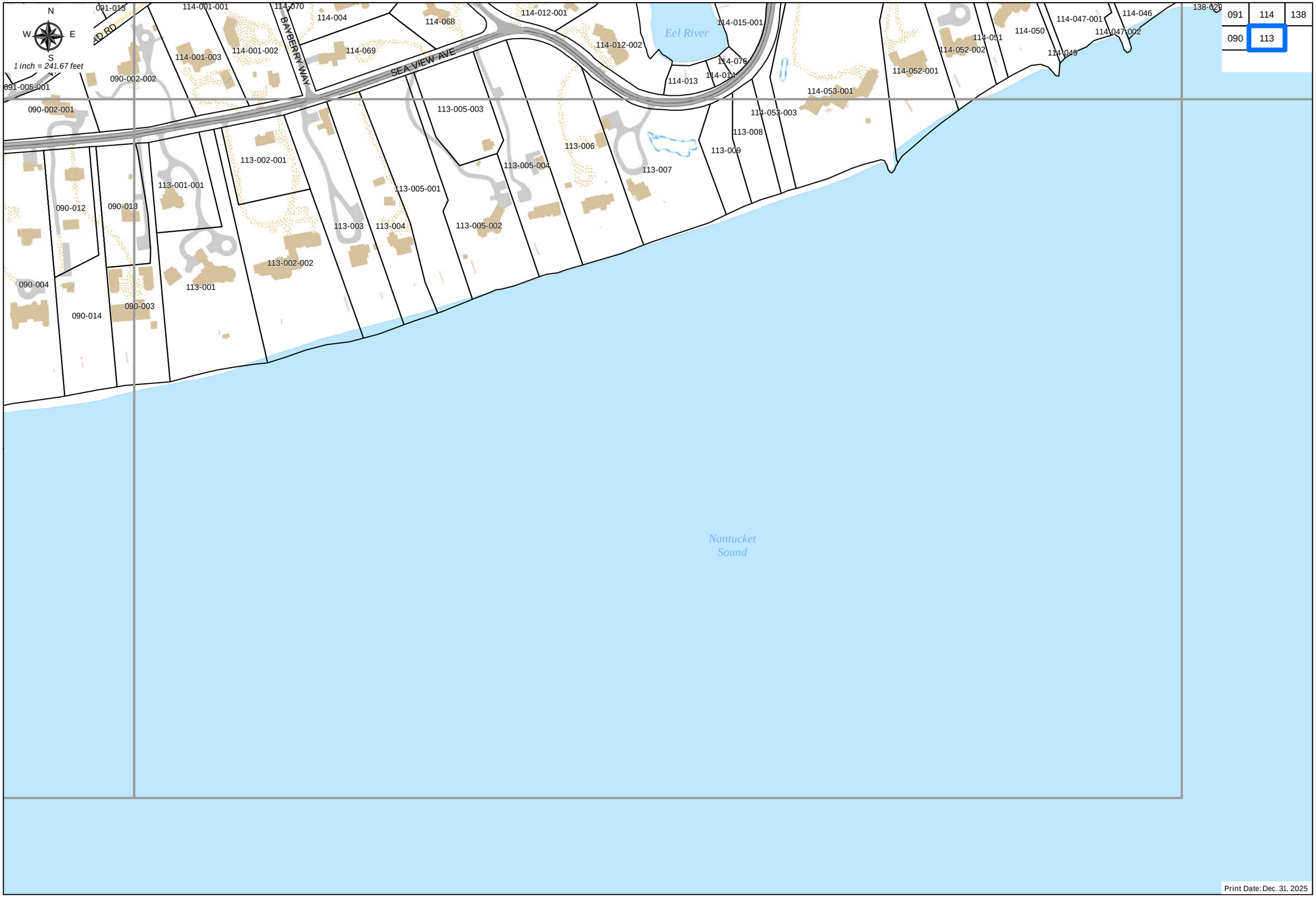
N
W
E
S
1 inch = 241.67 feet
091-013
114-001-001
114-070
114-004
114-068
114-012-001
114-015-001
Eel River
114-012-002
114-076
114-014
114-013
114-047-001
114-046
114-047-002
114-051
114-050
114-052-002
114-049
114-052-001
138-026
091
114
138
090
113
114-001-003
114-001-002
114-069
BAYBERRY WAY
SEA VIEW AVE
090-002-002
091-005-001
090-002-001
113-005-003
114-053-001
114-053-003
113-008
113-006
113-009
113-005-004
113-007
113-002-001
113-001-001
113-005-001
090-012
090-013
113-003
113-004
113-005-002
113-002-002
090-004
113-001
090-003
090-014
Nantucket
Sound
Print Date: Dec. 31, 2025

N
W
E
S
1 inch = 241.67 feet
092
115
139
091
114
138
090
113
West Bay
Eel River
Nantucket Sound
HATHAWAY RD
LEONARD DR
EEL RIVER RD
PARKER RD
PRIVATE WAY
WIANNO HEAD RD
GARRISON LN
BAYBERRY WAY
SEA VIEW AVE
115-002
115-013
115-030
115-022
115-028
115-001
115-029
115-015
115-014
115-016
115-017
115-018
115-019
115-020
115-021
115-025-002
115-025-001
138-002
114-005-003
114-005-002
114-005-001
091-011
091-012
091-010
091-009
091-008-001
091-008-002
091-007
091-013
091-006
091-005-002
091-005-001
090-002-002
090-002-001
090-008
090-014
090-004
090-012
090-013
113-001-001
113-001
113-002-002
113-002-001
113-002-002
113-003
113-004
113-005-001
113-005-003
113-005-002
113-005-004
113-006
113-007
113-009
113-008
114-023
114-066
114-022
114-055
114-021
114-020
114-019
114-018
114-017
114-016
114-015-002
114-015-001
114-076
114-014
114-013
114-012-002
114-012-001
114-011
114-010-003
114-010-002
114-010-001
114-009
114-008
114-007
114-006
114-054
114-002
114-003-003
114-003-004
114-003-002
114-003-001
114-073
114-072
114-071
114-074
114-070
114-001-001
114-004
114-068
114-069
114-001-003
114-001-002
114-024
114-036
114-035
114-034
114-033
114-032
114-031
114-030
114-029
114-028
114-027
114-026
114-025
114-039
114-040
114-041
114-042
114-037
114-064
114-063
114-065
114-067
114-043
114-044
114-049
114-048
114-045
114-051
114-047-002
114-045-001
114-046
114-050
114-047-001
114-052-003
114-052-002
114-052-001
114-053-002
114-053-001
114-053-003
138-001
138-027-002
138-029-002
138-028
138-029-001
Print Date: Dec. 31, 2025

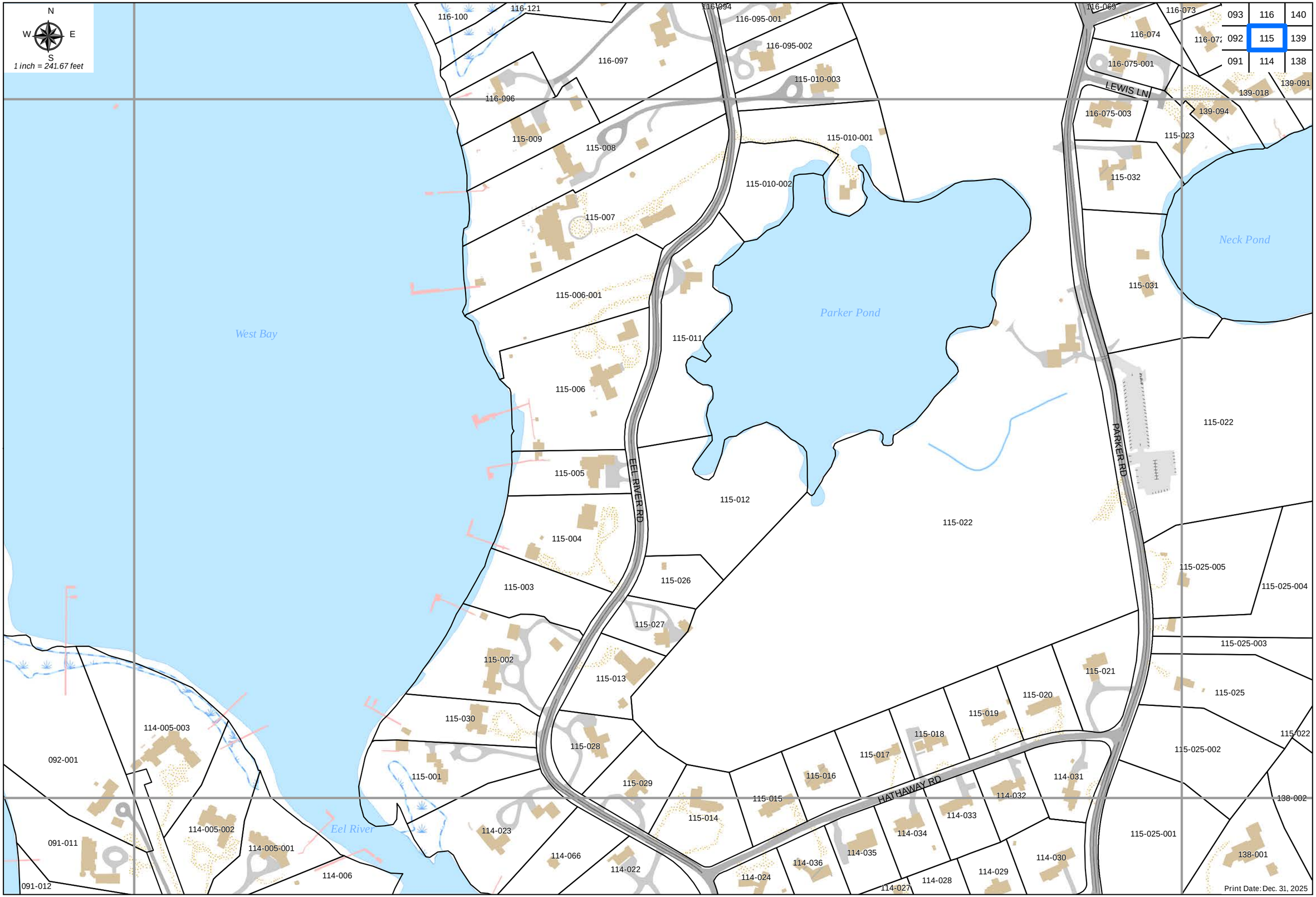
N
W
E
S
1 inch = 241.67 feet
093
116
140
092
115
139
091
114
138
116-100
116-121
116-094
116-095-001
116-095-002
116-097
116-096
115-010-003
116-069
116-073
116-074
116-072
116-075-001
LEWIS LN
139-018
139-091
139-094
116-075-003
115-023
115-009
115-008
115-010-001
115-010-002
115-032
115-007
Neck Pond
115-031
115-006-001
Parker Pond
West Bay
115-011
115-006
115-022
PARKER RD
115-005
EEL RIVER RD
115-012
115-022
115-004
115-025-005
115-026
115-025-004
115-003
115-027
115-025-003
115-002
115-013
115-021
115-020
115-025
115-030
115-019
114-005-003
115-018
115-022
115-028
115-017
115-025-002
092-001
115-016
115-001
115-029
114-031
HATHAWAY RD
115-015
114-032
138-002
114-033
Eel River
114-023
115-014
114-034
115-025-001
091-011
114-005-002
114-005-001
114-066
114-035
114-030
138-001
114-036
114-022
114-029
114-006
114-024
114-028
114-027
091-012
Print Date: Dec. 31, 2025

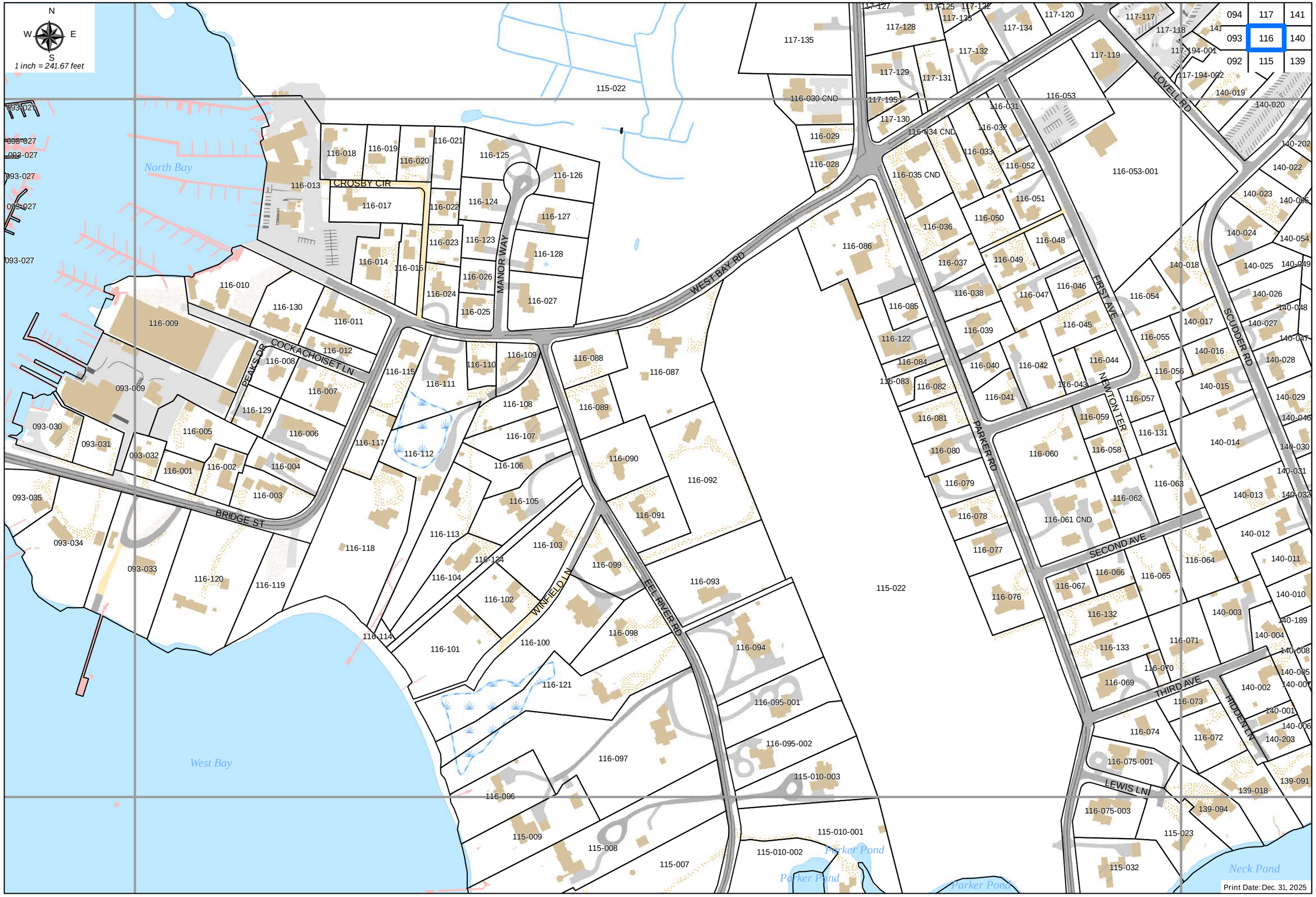
N
W
E
S
1 inch = 241.67 feet
094
117
141
093
116
140
092
115
139
North Bay
West Bay
Parker Pond
Neck Pond
WEST BAY RD
MANOR WAY
CROSBY CIR
COCKACHOISET LN
PEAKS DR
BRIDGE ST
WINFIELD LN
EEL RIVER RD
PARKER RD
FIRST AVE
NEWTON TER
SECOND AVE
THIRD AVE
HIDDEN LN
LEWIS LN
SCUDDER RD
LOVELL RD
Print Date: Dec. 31, 2025

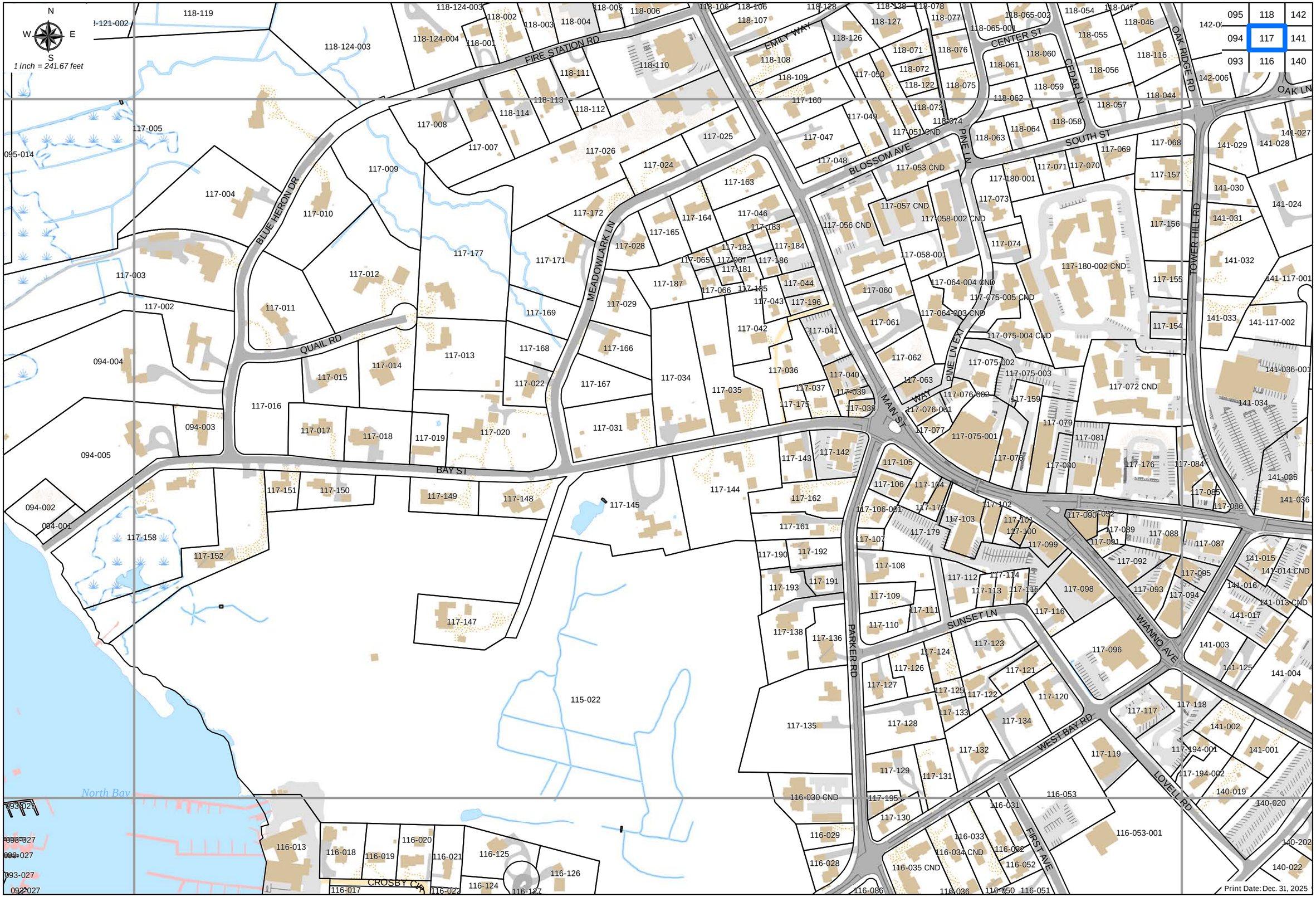
N
W
E
S
1 inch = 241.67 feet
095 118 142
094 117 141
093 116 140
FIRE STATION RD
EMILY WAY
CENTER ST
CEDAR LN
OAK RIDGE RD
OAK LN
SOUTH ST
BLOSSOM AVE
PINE LN
BLUE HERON DR
MEADOWLARK LN
QUAIL RD
TOWER HILL RD
PINE LN EXT
MAIN ST
WAY
BAY ST
PARKER RD
SUNSET LN
WIANNO AVE
WEST BAY RD
LOVELL RD
FIRST AVE
CROSBY CT
North Bay
Print Date: Dec. 31, 2025

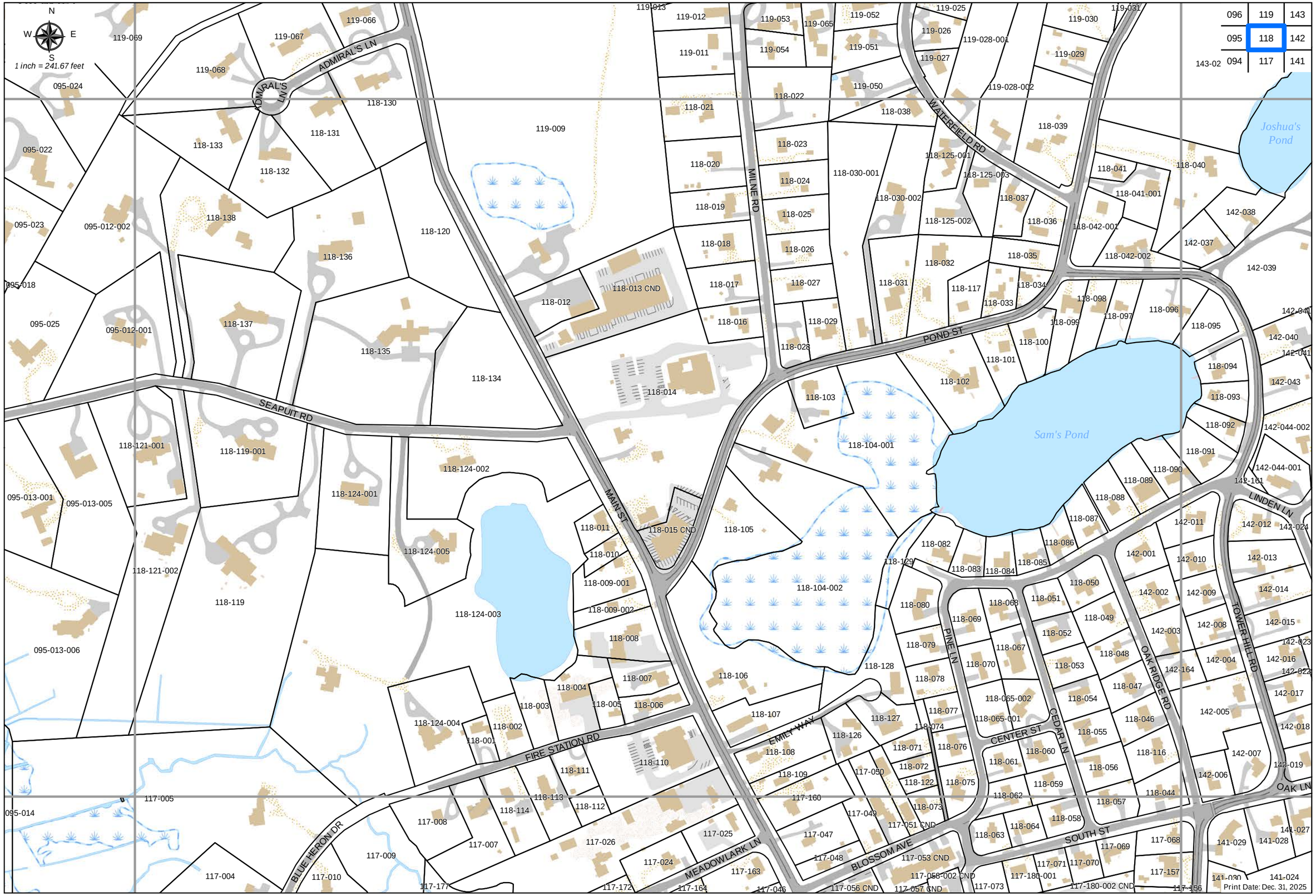
N
W
E
S
1 inch = 241.67 feet
096
119
143
095
118
142
143-02
094
117
141
ADMIRAL'S LN
MILNE RD
WATERFIELD RD
POND ST
SEAPUIT RD
MAIN ST
FIRE STATION RD
BLUE HERON DR
MEADOWLARK LN
EMILY WAY
BLOSSOM AVE
CENTER ST
SOUTH ST
PINE LN
CEDAR LN
OAK RIDGE RD
TOWER HILL RD
LINDEN LN
OAK LN
Joshua's Pond
Sam's Pond
118-013 CND
118-015 CND
117-051 CND
117-053 CND
117-056 CND
117-057 CND
118-058-002 CND
118-180-002 CND
Print Date: Dec. 31, 2025

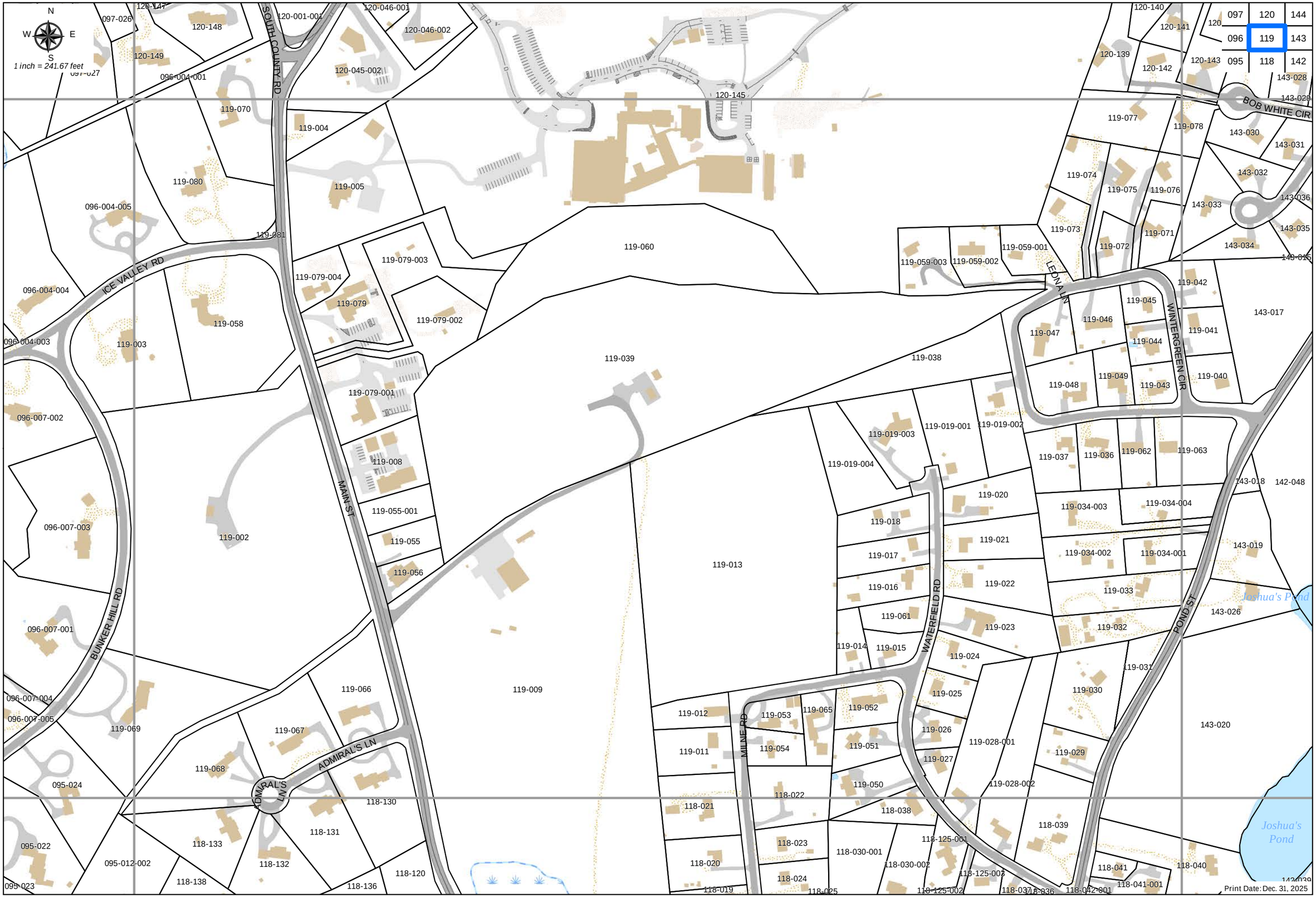
N
W
E
S
1 inch = 241.67 feet
097 120 144
096 119 143
095 118 142
SOUTH COUNTY RD
ICE VALLEY RD
BUNKER HILL RD
MAIN ST
ADMIRAL'S LN
ADMIRAL'S LN
MILNE RD
WATERFIELD RD
POND ST
LEONA LN
WINTERGREEN CIR
BOB WHITE CIR
Joshua's Pond
Joshua's Pond
120-147
097-026
120-148
120-001-001
120-046-001
120-046-002
120-149
096-004-001
120-045-002
120-145
120-140
120-141
120-139
120-142
120-143
143-028
143-029
119-070
119-004
119-077
119-078
143-030
143-031
119-080
119-005
119-074
119-075
119-076
143-032
143-033
143-036
096-004-005
119-081
119-060
119-073
119-071
143-035
119-072
143-034
143-015
119-059-003
119-059-002
119-059-001
119-079-003
119-079-004
096-004-004
119-079
119-079-002
119-042
119-045
143-017
119-058
119-046
119-041
096-004-003
119-003
119-047
119-044
119-039
119-038
119-048
119-049
119-043
119-040
119-079-001
096-007-002
119-019-003
119-019-001
119-019-002
119-037
119-036
119-062
119-063
119-008
119-019-004
143-018
142-048
119-020
119-034-003
119-034-004
096-007-003
119-055-001
119-018
119-002
119-021
119-055
119-017
119-034-002
119-034-001
143-019
119-056
119-013
119-016
119-022
119-033
096-007-001
119-061
119-023
119-032
143-026
119-014
119-015
119-024
119-031
119-066
119-009
119-030
096-007-004
119-025
096-007-005
119-012
119-053
119-065
119-052
143-020
119-069
119-067
119-026
119-028-001
119-011
119-054
119-051
119-029
119-027
119-068
095-024
119-050
119-028-002
118-022
118-130
118-021
118-038
118-039
118-131
118-023
118-125-001
095-022
118-133
118-030-001
118-020
118-030-002
118-041
118-040
095-012-002
118-132
118-024
118-125-003
118-120
118-138
118-136
118-019
118-025
118-125-002
118-037
118-036
118-042-001
118-041-001
095-023
Print Date: Dec. 31, 2025

N
W
E
S
1 inch = 241.67 feet
098 121 145
097 120 144
096 119 143
TRANQUILITY LN
CHINE WAY
SOUTH COUNTY RD
OSTERVILLE-WEST BARNSTABLE RD
FARM VALLEY RD
MAIN ST
BUMPS RIVER RD
ASPEN WAY
HICKORY HILL CIR
FIR LN
POPLAR DR
GUNSTOCK RD
JASON'S LN
JOBY'S LN
MARION WAY
OLDHAM RD
ACORN DR
FALLING LEAF LN
BOB WHITE CIR
Print Date: Dec. 31, 2025

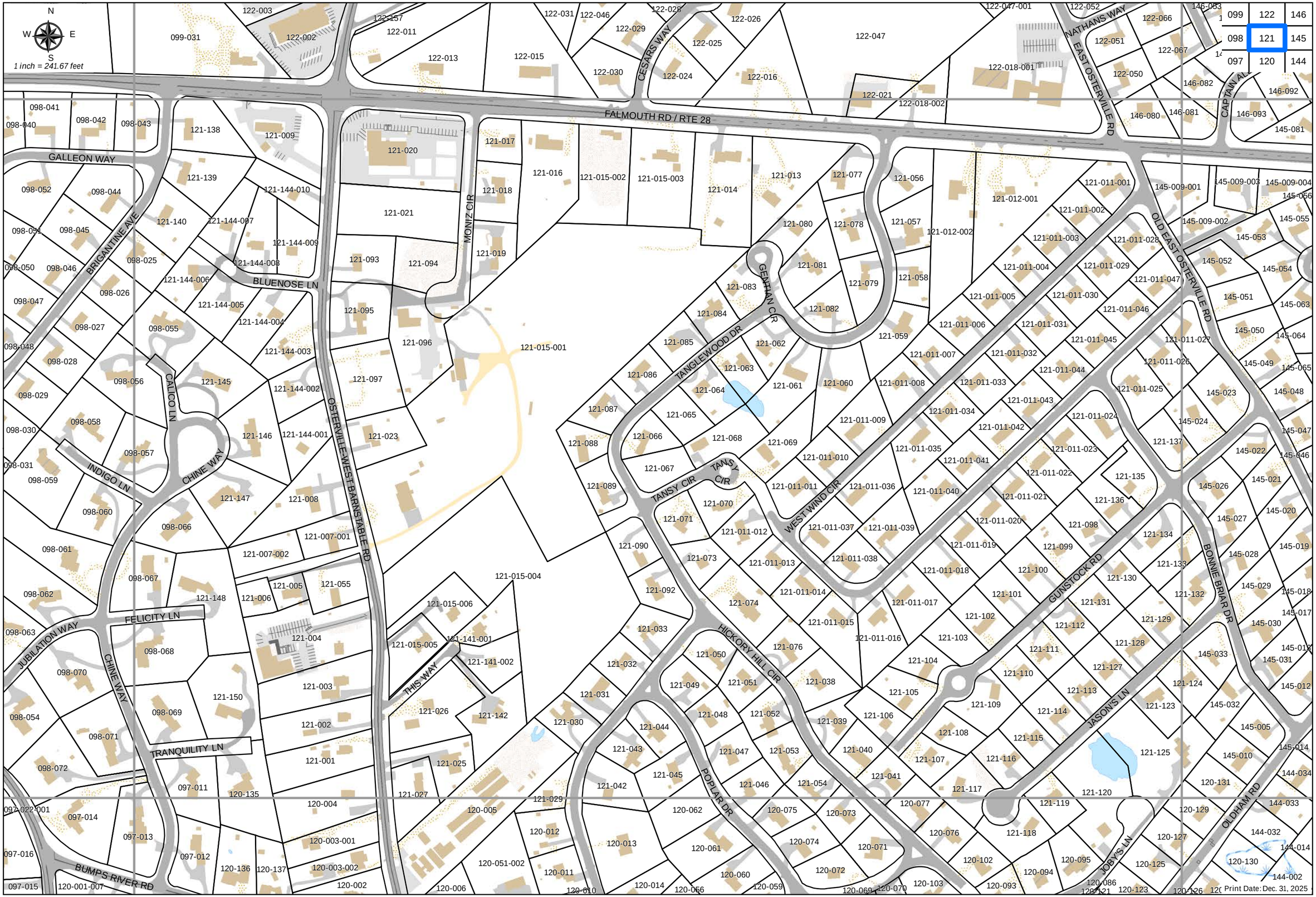
N
W
E
S
1 inch = 241.67 feet
099 122 146
098 121 145
097 120 144
FALMOUTH RD / RTE 28
CESARS WAY
NATHANS WAY
EAST OSTERVILLE RD
CAPTAIN AL
GALLEON WAY
BRIGANTINE AVE
BLUENOSE LN
MONIZ CIR
GENHAN CIR
TANGLEWOOD DR
OLD EAST OSTERVILLE RD
CALICO LN
CHINE WAY
INDIGO LN
OSTERVILLE-WEST BARNSTABLE RD
TANSY CIR
TANSY C/R
WEST WIND CIR
HICKORY HILL CIR
GUNSTOCK RD
BONNIE BRIAR DR
FELICITY LN
JUBILATION WAY
THIS WAY
TRANQUILITY LN
JASON'S LN
POPLAR DR
JOBY'S LN
OLDHAM RD
BUMPS RIVER RD
Print Date: Dec. 31, 2025

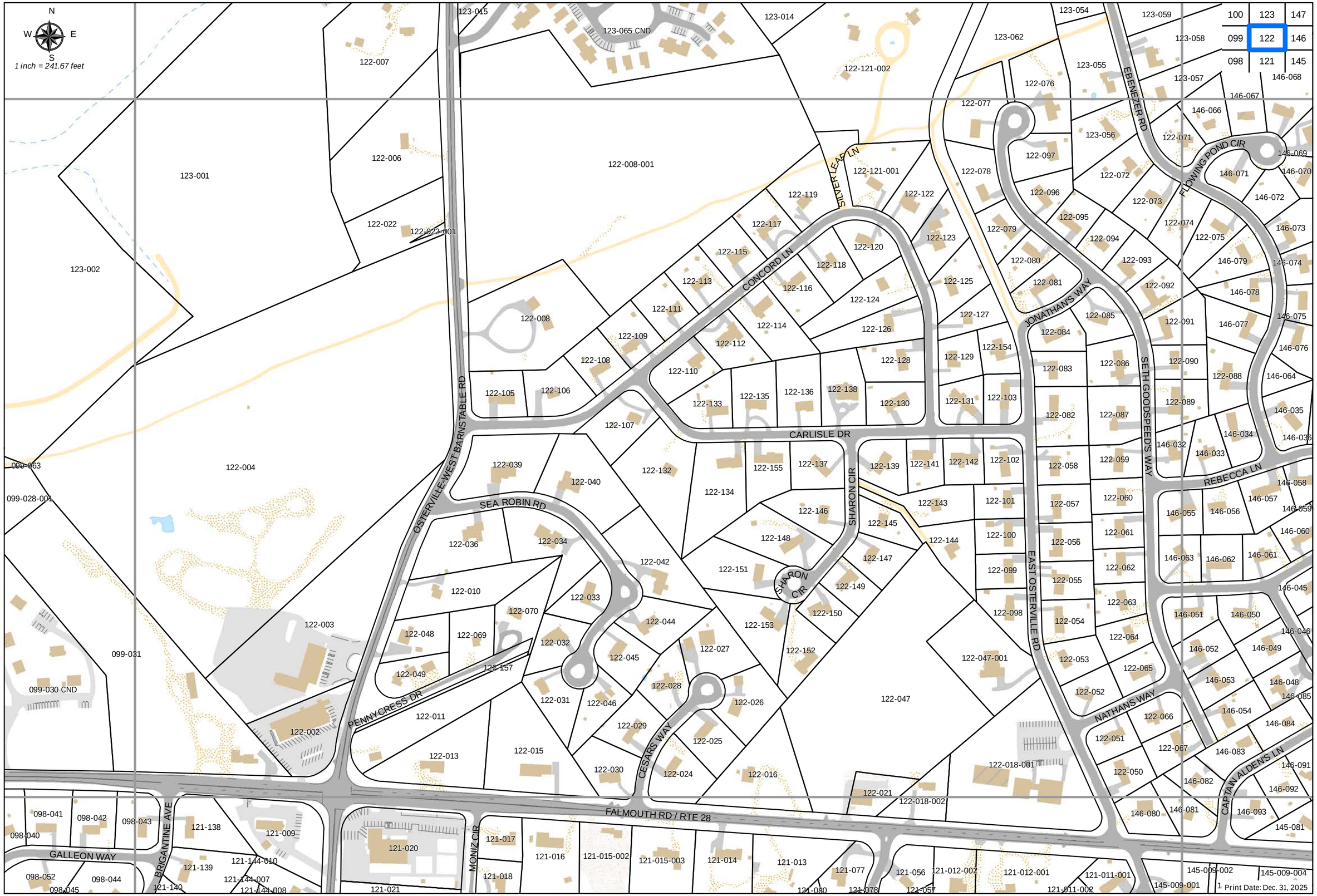

Print Date: Dec. 31, 2025

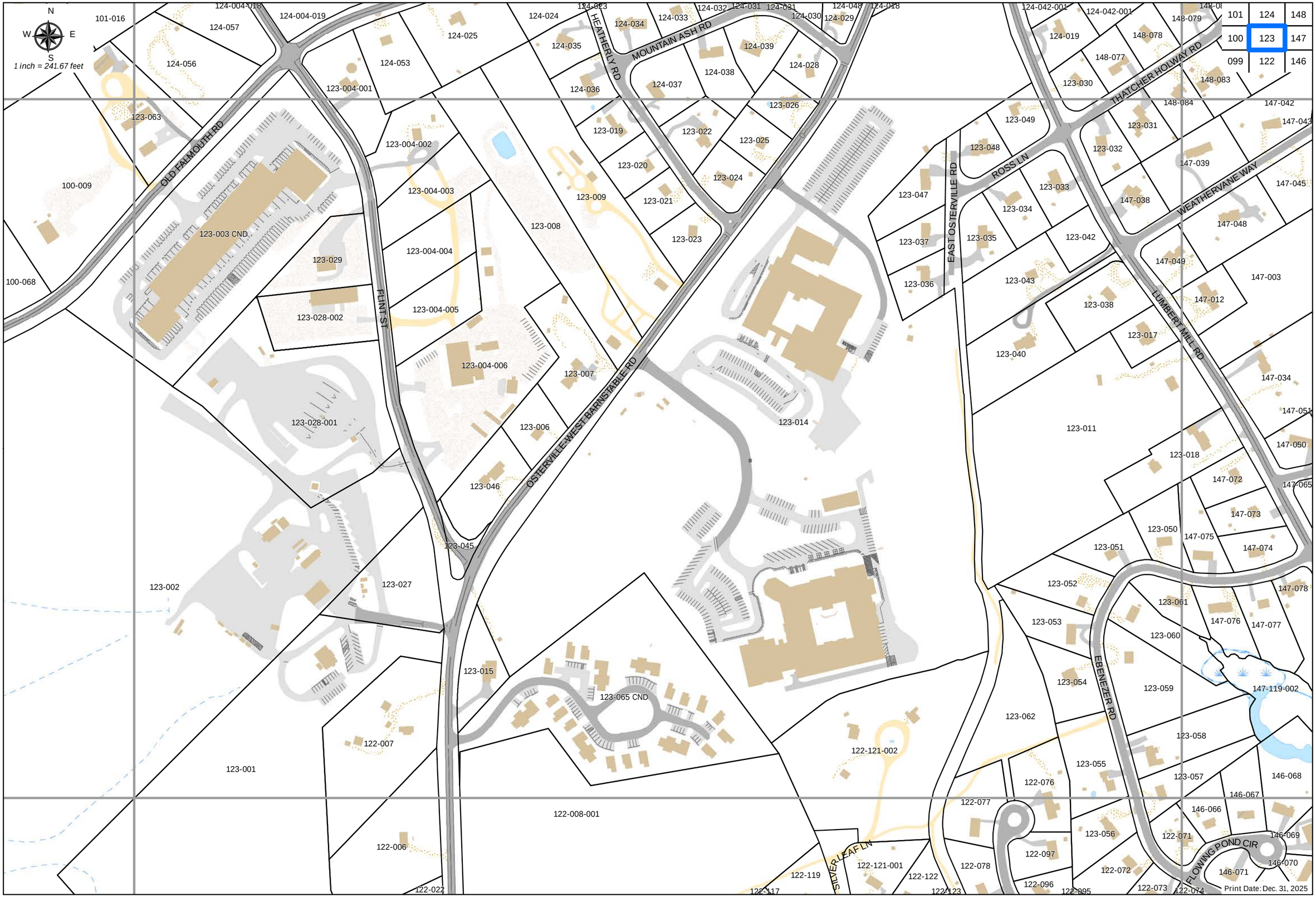
N
W
E
S
1 inch = 241.67 feet
101 124 148
100 123 147
099 122 146
OLD FALMOUTH RD
FLINT ST
HEATHERLY RD
MOUNTAIN ASH RD
OSTERVILLE-WEST BARNSTABLE RD
EAST OSTERVILLE RD
ROSS LN
THATCHER HOLWAY RD
WEATHERVANE WAY
LUMBERT MILL RD
EBENEZER RD
SILVER LEAF LN
FLOWING POND CIR
101-016
124-004-018
124-004-019
124-057
124-056
124-025
124-024
124-023
124-034
124-033
124-032
124-031
124-030
124-029
124-048
124-018
124-042-001
124-019
148-078
148-079
148-077
148-083
148-084
147-042
147-043
147-039
147-045
147-048
147-049
147-003
147-012
147-034
147-051
147-050
147-065
147-072
147-073
147-075
147-074
147-078
147-076
147-077
147-119-002
146-068
146-067
146-066
146-069
146-070
146-071
123-063
123-053
123-004-001
124-035
124-036
124-037
124-038
124-039
124-028
123-026
123-030
123-031
123-032
123-049
123-048
123-033
123-034
123-042
123-035
123-047
123-037
123-036
123-043
123-038
123-017
123-040
123-011
123-018
123-050
123-051
123-052
123-061
123-060
123-059
123-054
123-062
123-058
123-055
123-057
123-056
123-072
123-073
123-074
123-095
123-096
123-097
123-078
123-077
123-076
122-071
122-072
122-073
122-074
122-075
122-076
122-077
122-078
122-096
122-097
122-095
122-121-002
122-121-001
122-122
122-123
122-119
122-117
122-008-001
122-022
122-006
122-007
123-001
123-015
123-065 CND
123-027
123-002
123-045
123-046
123-006
123-007
123-014
123-008
123-009
123-019
123-020
123-021
123-022
123-023
123-024
123-025
123-004-002
123-004-003
123-004-004
123-004-005
123-004-006
123-003 CND
123-029
123-028-002
123-028-001
100-009
100-068
Print Date: Dec. 31, 2025

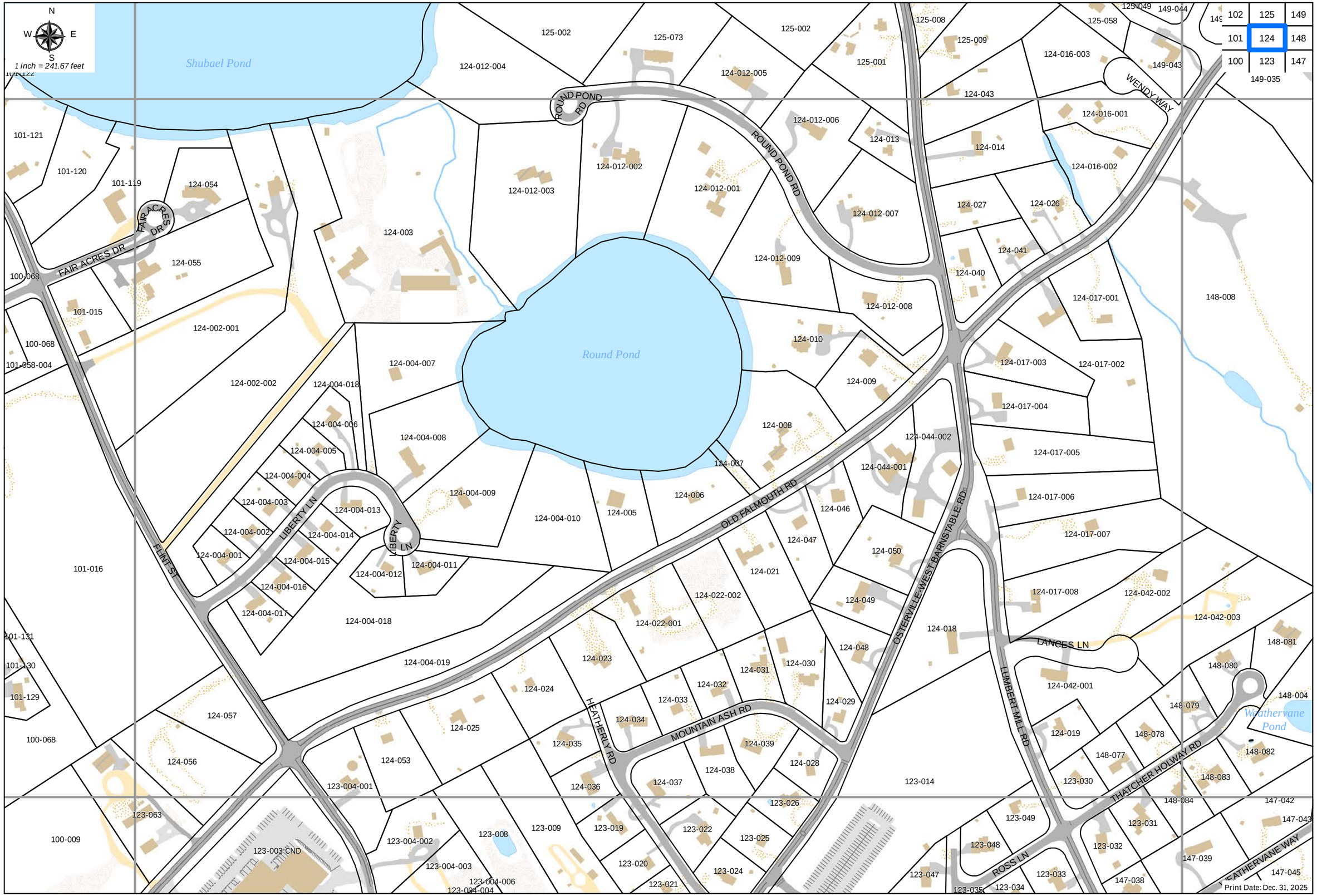

102	125	149
101	124	148
100	123	147

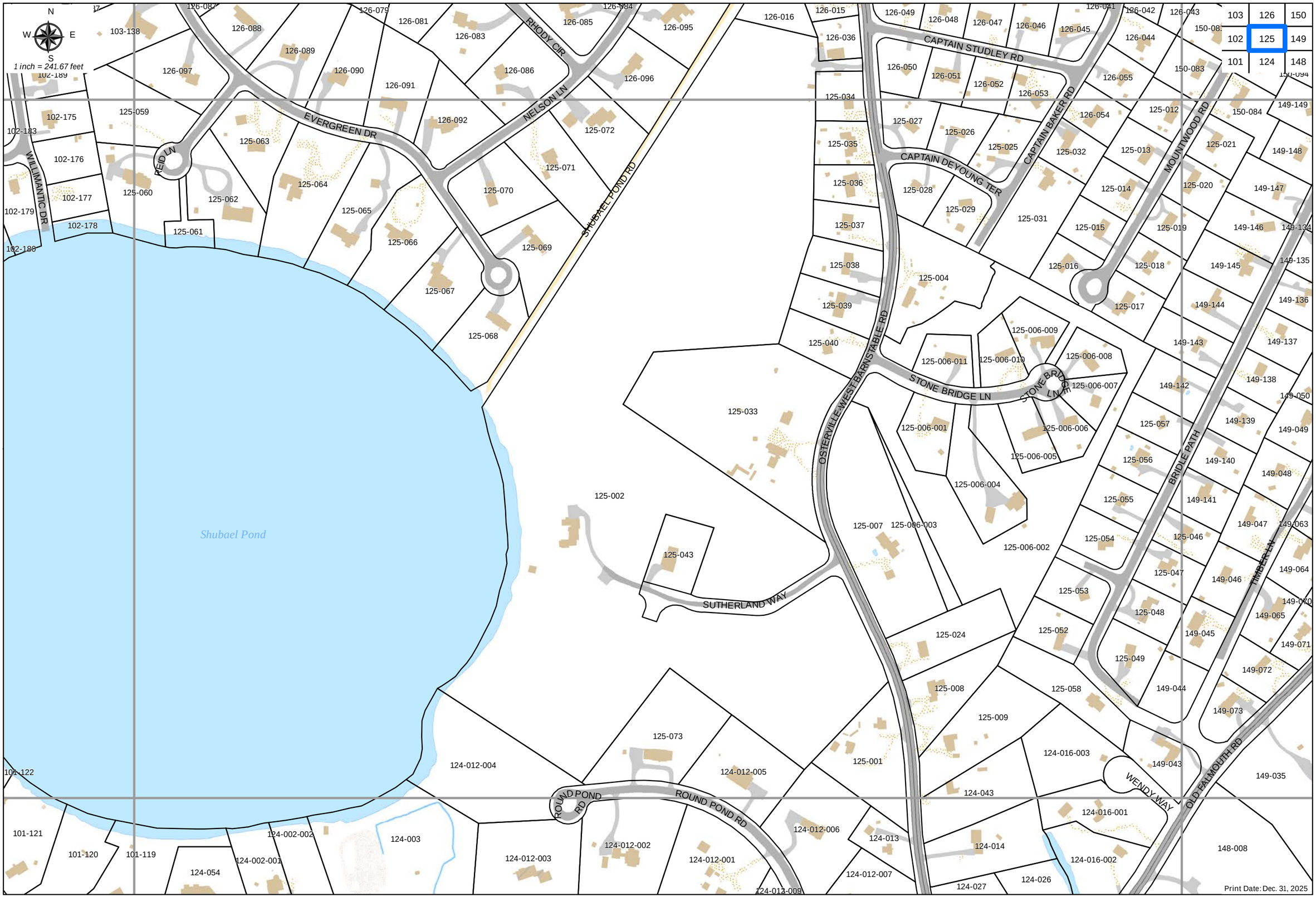
N
W
E
S
1 inch = 241.67 feet
103 126 150
102 125 149
101 124 148
Shubael Pond
EVERGREEN DR
NELSON LN
RHODY CIR
SHUBAEL POND RD
REID LN
WILLIMANTIC DR
CAPTAIN STUDLEY RD
CAPTAIN BAKER RD
CAPTAIN DEYOUNG TER
MOUNTWOOD RD
OSTERVILLE-WEST BARNSTABLE RD
STONE BRIDGE LN
STONE BRIDGE LN
BRIDLE PATH
TIMBER LN
SUTHERLAND WAY
ROUND POND RD
ROUND POND RD
WENDY WAY
OLD FALMOUTH RD
103-138
102-189
102-175
102-183
102-176
102-177
102-179
102-178
102-180
101-122
101-121
101-120
101-119
124-054
124-002-001
124-002-002
124-003
124-012-003
124-012-002
124-012-001
124-012-009
124-012-007
124-012-006
124-012-005
124-012-004
124-013
124-014
124-027
124-026
124-043
124-016-001
124-016-002
124-016-003
125-059
125-060
125-061
125-062
125-063
125-064
125-065
125-066
125-067
125-068
125-069
125-070
125-071
125-072
125-073
125-002
125-043
125-033
125-007
125-006-003
125-006-002
125-006-001
125-006-004
125-006-005
125-006-006
125-006-007
125-006-008
125-006-009
125-006-010
125-006-011
125-004
125-024
125-008
125-009
125-001
125-034
125-035
125-036
125-037
125-038
125-039
125-040
125-027
125-026
125-025
125-028
125-029
125-031
125-032
125-053
125-052
125-049
125-048
125-047
125-046
125-054
125-055
125-056
125-057
125-058
125-044
125-045
125-050
125-051
125-052
125-053
125-054
125-055
125-012
125-013
125-014
125-015
125-016
125-017
125-018
125-019
125-020
125-021
126-087
126-088
126-089
126-090
126-091
126-092
126-097
126-079
126-081
126-083
126-085
126-084
126-086
126-095
126-096
126-016
126-015
126-036
126-049
126-048
126-047
126-046
126-045
126-041
126-042
126-043
126-044
150-081
150-083
150-084
150-094
149-149
149-148
149-147
149-146
149-134
149-145
149-135
149-144
149-136
149-143
149-137
149-142
149-138
149-050
149-139
149-049
149-140
149-048
149-141
149-047
149-063
149-046
149-064
149-070
149-065
149-045
149-071
149-072
149-044
149-073
149-043
149-035
148-008
Print Date: Dec. 31, 2025

N
W
E
S
1 inch = 241.67 feet
104 127 151
103 126 150
102 125 149
127-037
127-038
127-035
152-002-T00
127-007
127-036
127-039
127-007-001
127-041
151-003-T00
151-001
104-003-T00
126-061
OSTERVILLE-WEST BARNSTABLE RD
126-098
126-005
126-035
126-034
126-062
126-060
126-001
126-002
126-003
126-063
126-004
126-006
126-007
126-008
126-009-002
126-009-001
126-064
126-069
RACE LN
126-070
126-071
126-072
126-073
126-074
126-075
126-077
126-076
126-078
126-080
126-082
126-084
126-093
126-094
RHODY CIR
126-079
126-081
126-085
126-087
126-088
126-083
126-095
126-089
126-090
126-091
126-086
126-096
126-092
NELSON LN
EVERGREEN DR
126-097
SHUBAEL POND RD
126-016
126-015
126-036
126-014
126-037
126-038
126-039
126-040
126-041
126-049
126-048
126-047
126-046
126-045
126-042
126-043
126-044
126-050
126-051
126-052
126-053
126-055
126-054
CAPTAIN STUDLEY RD
CAPTAIN BAKER RD
CAPTAIN DEYOUNG TER
125-034
125-002
125-027
125-026
125-025
125-035
125-036
125-028
125-029
125-012
125-013
125-014
125-015
125-019
125-020
125-021
125-032
125-031
MOUNTWOOD RD
150-084
149-149
149-148
149-147
150-075
150-077
150-076
150-093
150-081
150-082
150-094
150-083
BRANCH TER
TREE TOP CIR
FIELD RD
126-026
126-027
126-028
126-029
126-030
126-031
126-032
126-033
150-022
150-023
150-024
150-025
150-026
150-048
150-049
150-047
150-050
150-046
150-051
150-057
150-045
150-052
150-058
150-044
150-053
150-059
150-043
150-054
150-060
150-061
150-041
150-042
150-036
150-040
150-039
150-038
103-051
103-133
103-052
103-134
103-053
103-054
103-135
103-055
103-136
103-056
103-137
103-057
103-058
103-138
103-093
102-189
WILLIMANTIC DR
102-175
102-183
102-176
102-179
102-177
125-059
125-060
125-061
125-062
125-063
125-064
125-065
125-066
125-070
125-071
125-072
REID LN
Print Date: Dec. 31, 2025

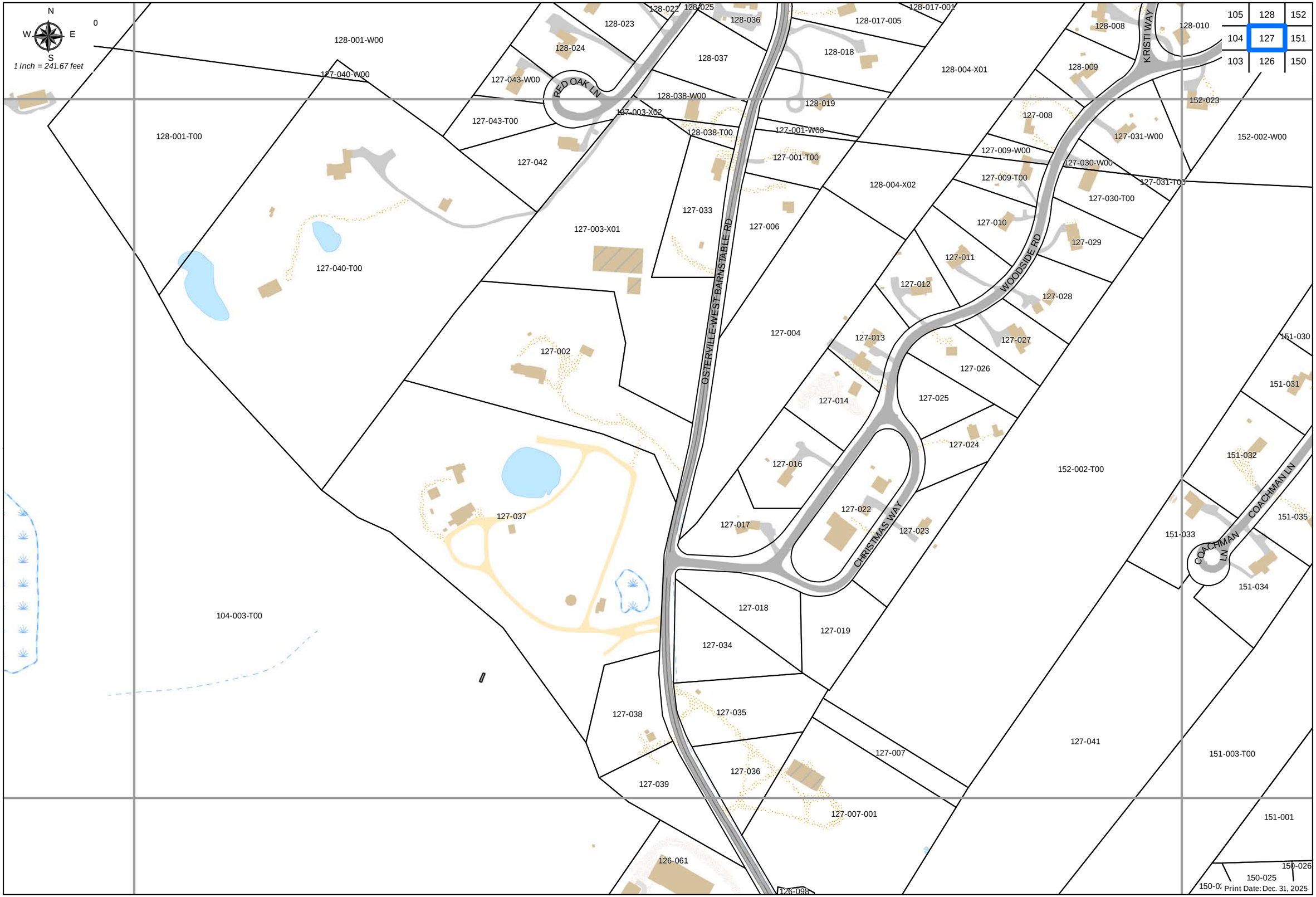
N
W
E
S
0
1 inch = 241.67 feet
105
128
152
104
127
151
103
126
150
128-001-W00
127-040-W00
128-001-T00
127-040-T00
104-003-T00
127-043-W00
127-043-T00
127-042
127-003-X01
127-002
127-037
127-038
127-039
126-061
126-098
RED OAK LN
128-022
128-025
128-023
128-024
128-036
128-037
128-038-W00
127-003-X02
128-038-T00
127-033
127-006
127-004
127-007
127-007-001
127-035
127-036
127-034
127-018
127-019
127-017
127-016
127-014
127-013
127-012
127-011
127-010
127-009-T00
127-009-W00
127-008
128-017-001
128-017-005
128-018
128-019
128-004-X01
128-004-X02
127-001-W00
127-001-T00
OSTERVILLE-WEST BARNSTABLE RD
WOODSIDE RD
CHRISTMAS WAY
127-022
127-023
127-024
127-025
127-026
127-027
127-028
127-029
127-030-T00
127-030-W00
127-031-T00
127-031-W00
128-008
128-009
128-010
KRISTI WAY
152-023
152-002-W00
152-002-T00
127-041
151-032
151-033
151-034
151-035
COACHMAN LN
151-003-T00
151-001
151-030
151-031
150-026
150-025
Print Date: Dec. 31, 2025

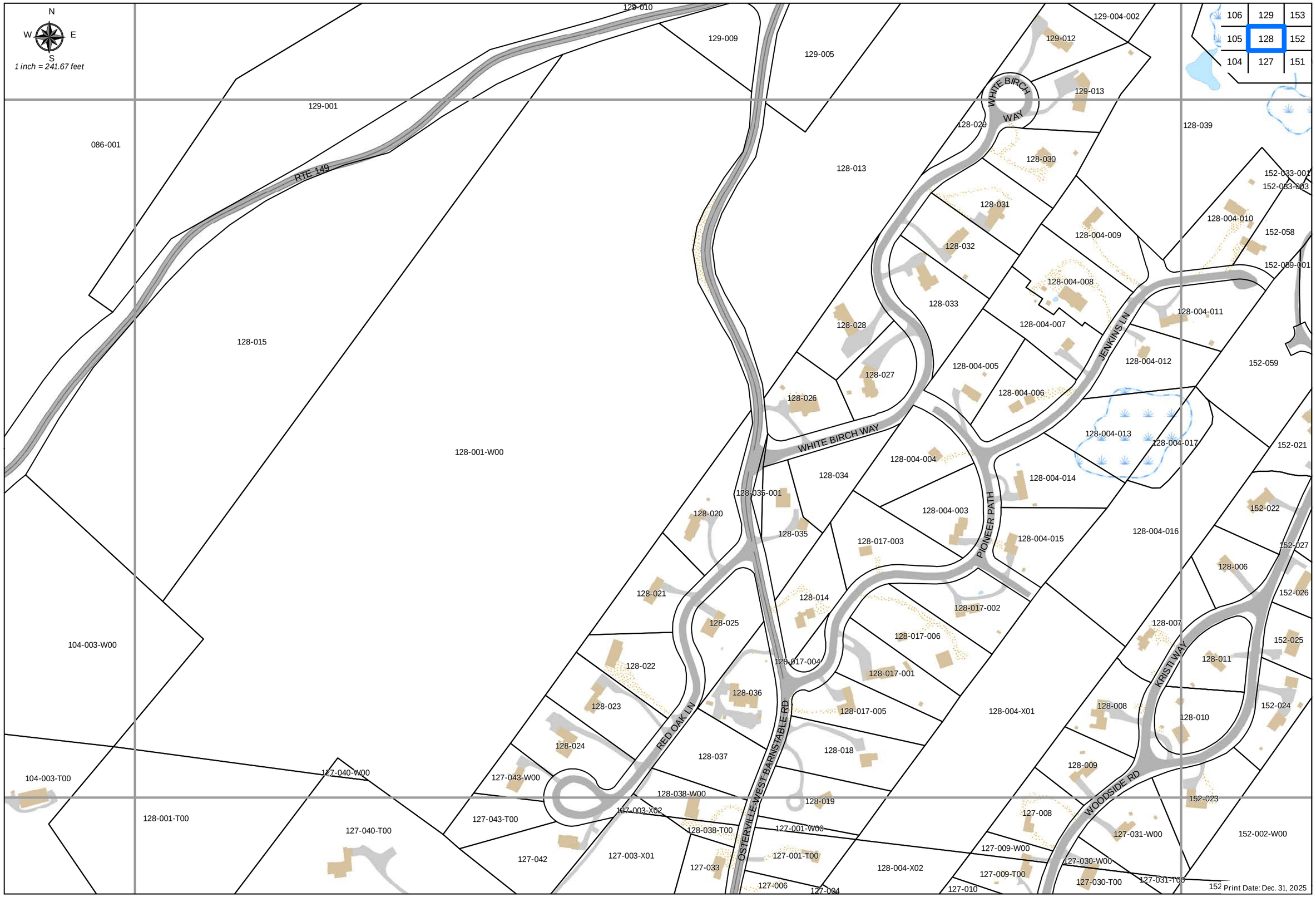

Print Date: Dec. 31, 2025

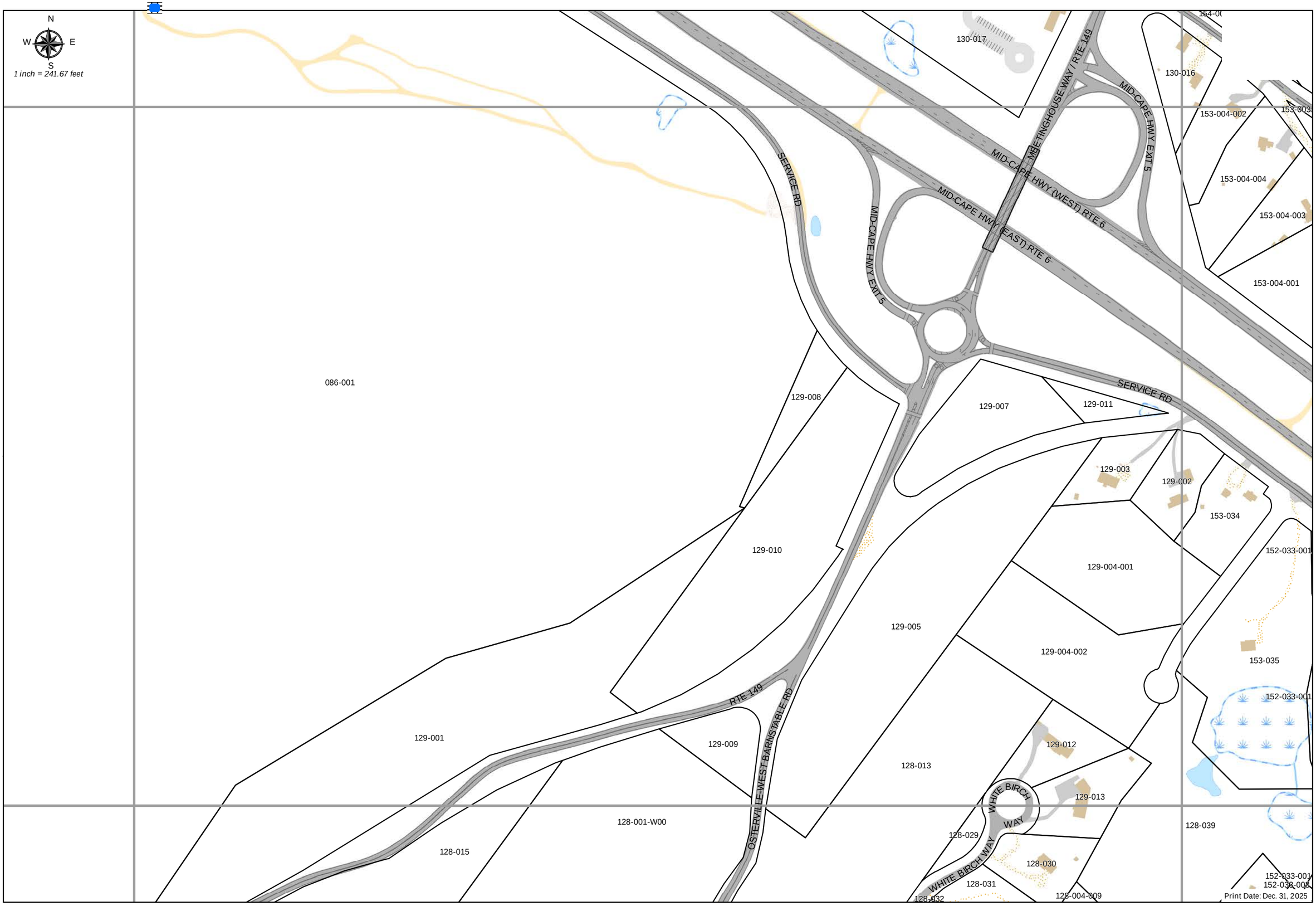
N
W
E
S
1 inch = 241.67 feet
130-017
130-016
154-00
153-004-002
153-003
153-004-004
153-004-003
153-004-001
MEETINGHOUSE WAY / RTE 149
MID-CAPE HWY EXIT 5
MID-CAPE HWY (WEST) RTE 6
MID-CAPE HWY (EAST) RTE 6
MID-CAPE HWY EXIT 5
SERVICE RD
SERVICE RD
086-001
129-008
129-007
129-011
129-003
129-002
153-034
152-033-001
129-004-001
129-010
129-005
129-004-002
153-035
152-033-001
RTE 149
OSTERVILLE-WEST BARNSTABLE RD
129-001
129-009
128-013
129-012
129-013
WHITE BIRCH WAY
WHITE BIRCH WAY
128-001-W00
128-029
128-039
128-015
128-030
128-031
128-032
128-004-009
152-033-001
152-039-005
Print Date: Dec. 31, 2025

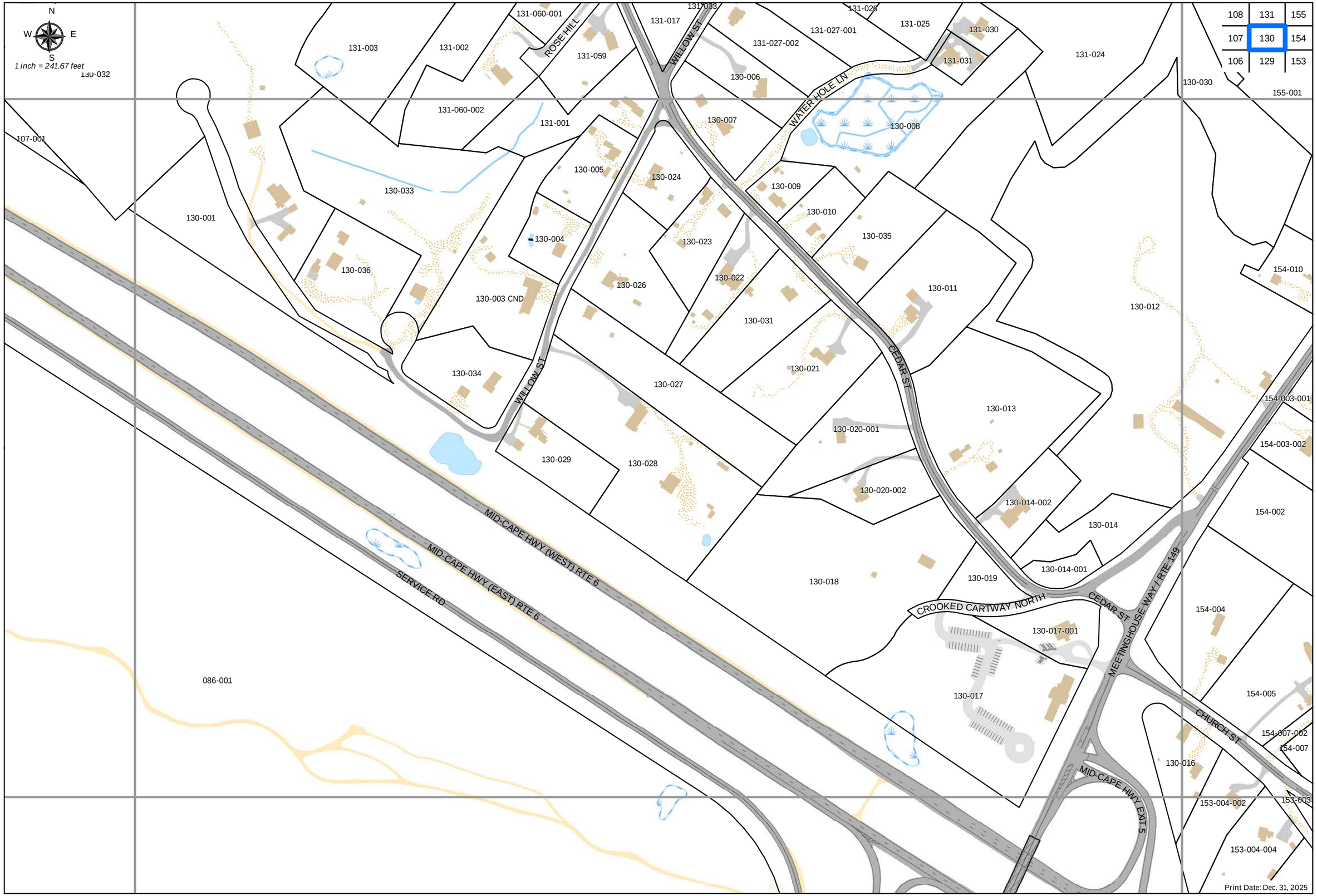
N
W
E
S
1 inch = 241.67 feet
108
131
155
107
130
154
106
129
153
130-032
131-060-001
131-003
131-002
ROSE HILL
131-059
131-017
131-033
WILLOW ST
131-026
131-027-001
131-025
131-030
131-027-002
131-031
131-024
130-006
130-030
155-001
131-060-002
131-001
130-007
WATER HOLE LN
130-008
107-001
130-005
130-024
130-009
130-033
130-010
130-001
130-035
130-004
130-023
130-036
130-022
154-010
130-026
130-011
130-003 CND
130-012
130-031
130-034
130-021
CEDAR ST
130-027
154-003-001
130-013
130-020-001
154-003-002
130-029
130-028
130-020-002
130-014-002
154-002
130-014
MID-CAPE HWY (WEST) RTE 6
MID-CAPE HWY (EAST) RTE 6
SERVICE RD
130-018
130-019
130-014-001
CROOKED CARTWAY NORTH
CEDAR ST
MEETINGHOUSE WAY / RTE 149
154-004
130-017-001
086-001
130-017
154-005
CHURCH ST
154-007-002
154-007
130-016
MID-CAPE HWY EXIT 5
153-004-002
153-003
153-004-004
Print Date: Dec. 31, 2025

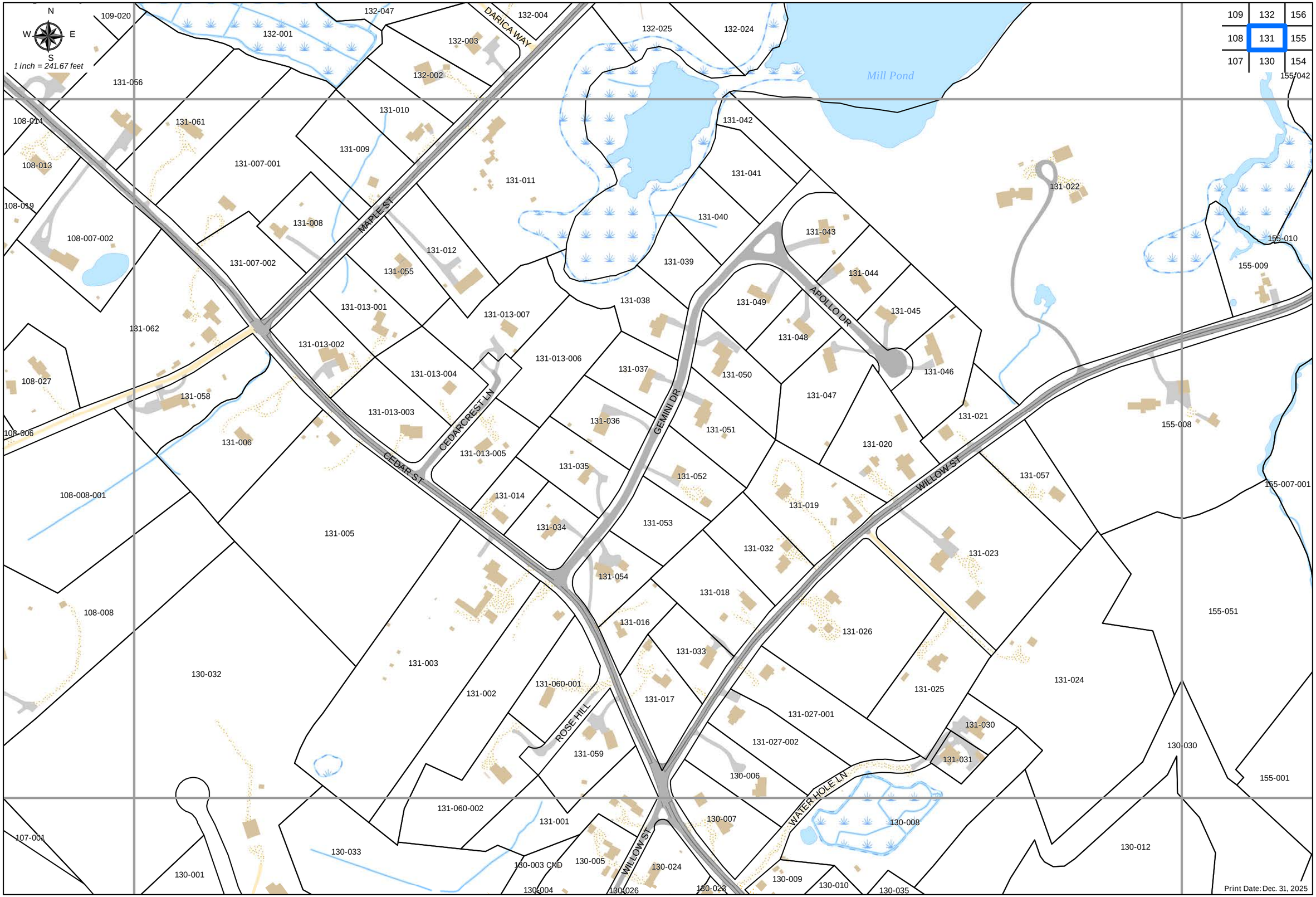
N
W
E
S
1 inch = 241.67 feet
109 132 156
108 131 155
107 130 154
Mill Pond
DARICA WAY
MAPLE ST
CEDAR ST
CEDARCREST LN
GEMINI DR
APOLLO DR
WILLOW ST
ROSE HILL
WATER HOLE LN
109-020
132-047
132-004
132-001
132-003
132-025
132-024
132-002
131-056
131-061
131-010
108-014
108-013
131-009
131-007-001
131-011
131-042
131-041
131-022
108-019
131-008
131-040
108-007-002
131-012
131-043
155-010
131-007-002
131-055
131-039
131-044
155-009
131-013-001
131-038
131-049
131-045
131-062
131-013-007
131-048
131-013-002
131-013-006
131-046
131-013-004
131-037
131-050
108-027
131-058
131-047
131-013-003
131-036
131-021
155-008
108-006
131-051
131-006
131-020
131-013-005
131-035
131-057
131-052
155-007-001
108-008-001
131-014
131-019
131-034
131-053
131-005
131-032
131-023
131-054
131-018
108-008
155-051
131-016
131-026
131-033
130-032
131-003
131-024
131-060-001
131-025
131-002
131-017
131-027-001
131-030
131-027-002
130-030
131-059
131-031
130-006
155-001
131-060-002
131-001
130-007
130-008
107-001
130-033
130-012
130-003 CND
130-005
130-024
130-001
130-009
130-010
130-004
130-026
130-023
130-035
Print Date: Dec. 31, 2025

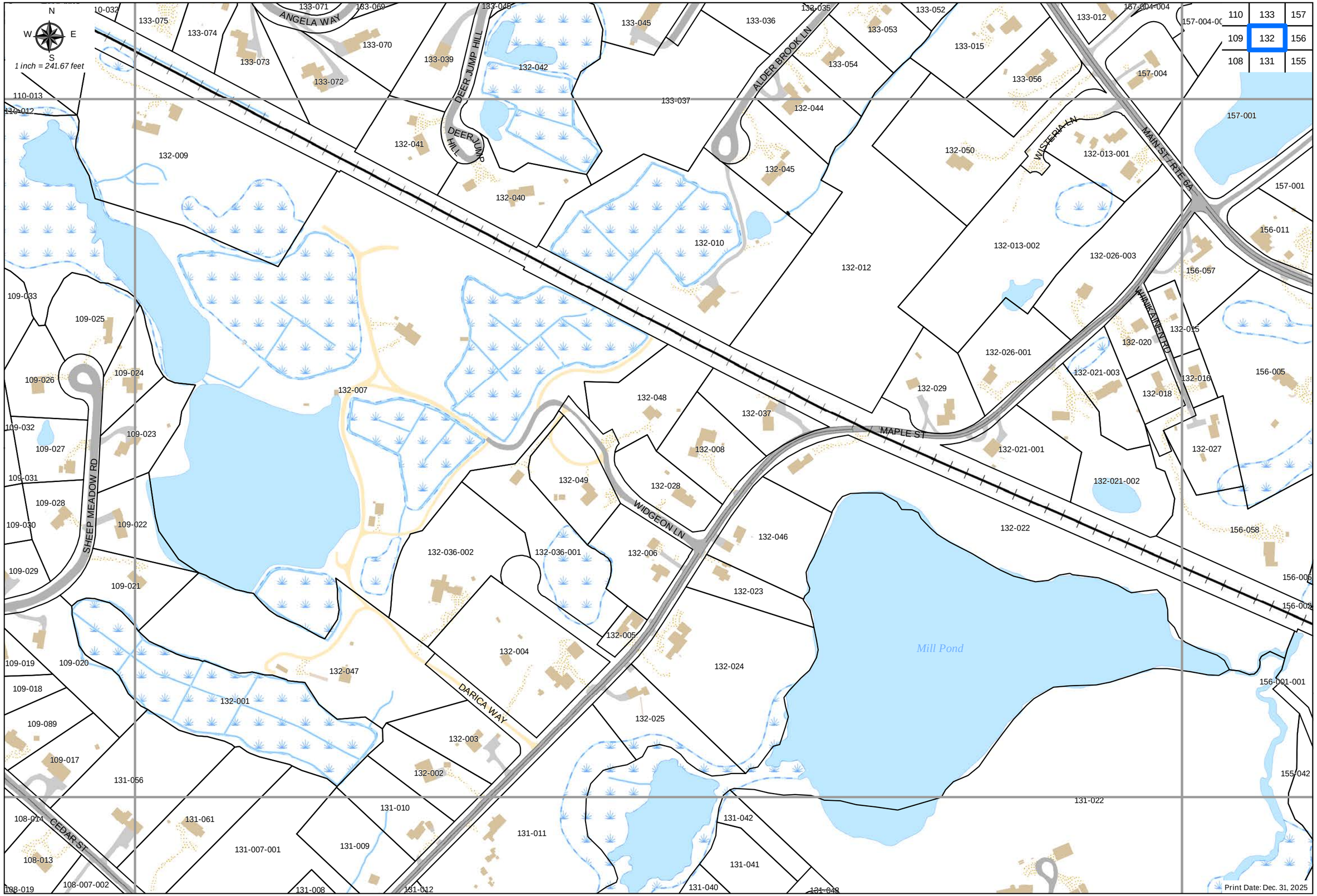
N
W
E
S
1 inch = 241.67 feet
110 133 157
109 132 156
108 131 155
ANGELA WAY
DEER JUMP HILL
ALDER BROOK LN
WISTERIA LN
MAIN ST / RTE 64
WAHIKAINEN RD
MAPLE ST
SHEEP MEADOW RD
WIDGEON LN
DARICA WAY
CEDAR ST
Mill Pond
10-032
133-075
133-074
133-071
133-069
133-073
133-070
133-072
133-039
133-046
133-045
133-036
133-035
133-052
133-053
133-054
133-015
133-056
133-012
157-004-004
157-004-00
157-004
157-001
110-013
110-012
133-037
132-042
132-041
132-040
132-044
132-045
132-050
132-013-001
132-009
132-010
132-012
132-013-002
132-026-003
156-011
156-057
109-033
109-025
109-026
109-024
132-007
132-048
132-037
132-029
132-026-001
132-020
132-015
132-021-003
132-016
132-018
156-005
109-032
109-027
109-023
132-008
132-021-001
132-027
109-031
109-028
109-030
109-022
132-049
132-028
132-021-002
132-046
132-022
156-058
109-029
109-021
132-036-002
132-036-001
132-006
132-023
156-006
156-002
132-005
132-004
132-024
109-019
109-020
132-047
109-018
132-001
156-001-001
109-089
132-025
132-003
109-017
132-002
155-042
131-056
131-022
131-010
108-014
131-061
131-042
131-011
131-009
131-007-001
108-013
131-041
108-019
108-007-002
131-008
131-012
131-040
131-043
Print Date: Dec. 31, 2025

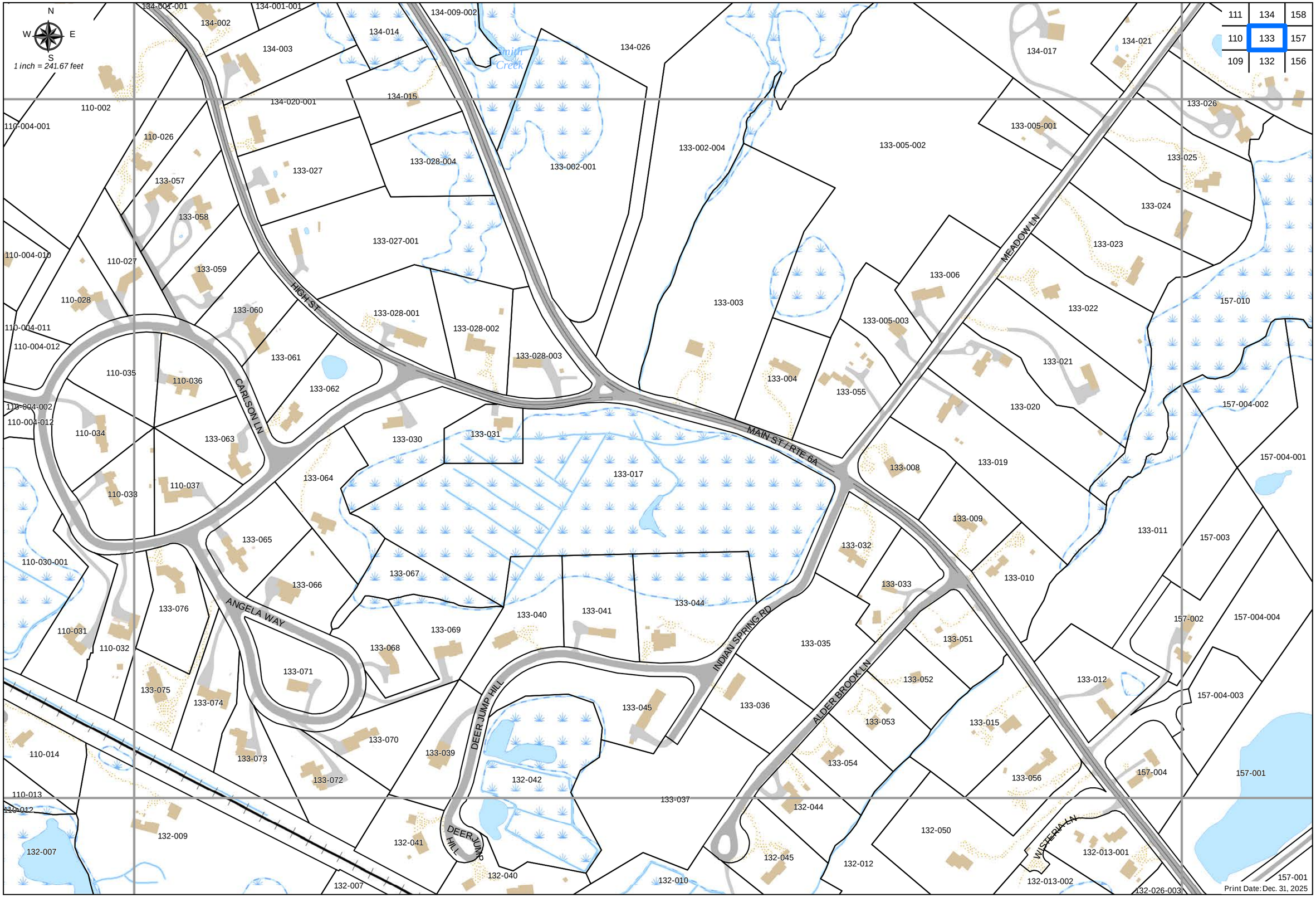
N
W
E
S
1 inch = 241.67 feet
111
134
158
110
133
157
109
132
156
134-004-001
134-001-001
134-002
134-003
134-014
134-009-002
Smith Creek
134-026
134-017
134-021
134-020-001
134-015
110-002
110-004-001
110-026
133-028-004
133-002-001
133-002-004
133-005-002
133-005-001
133-026
133-025
133-027
133-057
133-058
133-027-001
133-024
133-023
MEADOW LN
110-004-010
110-027
133-059
133-006
133-003
133-022
157-010
HIGH ST
110-028
133-060
133-028-001
133-028-002
133-005-003
110-004-011
110-004-012
133-061
133-028-003
133-021
110-035
110-036
133-062
133-004
133-055
CARLSON LN
110-004-002
110-004-012
110-034
133-063
133-030
133-031
133-020
157-004-002
MAIN ST / RTE 6A
133-008
133-019
157-004-001
133-017
110-038
110-037
133-064
133-009
133-011
157-003
133-065
133-032
110-030-001
133-067
133-010
133-066
133-033
133-044
133-076
ANGELA WAY
133-040
133-041
157-002
157-004-004
110-031
110-032
133-069
133-035
133-051
133-068
INDIAN SPRING RD
133-071
133-052
133-012
DEER JUMP HILL
133-075
133-074
133-045
133-036
ALDER BROOK LN
133-053
133-015
157-004-003
133-070
133-039
110-014
133-073
133-054
133-056
157-004
157-001
133-072
132-042
110-013
110-012
133-037
132-044
132-009
132-041
DEER JUMP HILL
132-050
WISTERIA LN
132-007
132-040
132-045
132-012
132-013-001
132-010
132-013-002
132-026-003
157-001
Print Date: Dec. 31, 2025

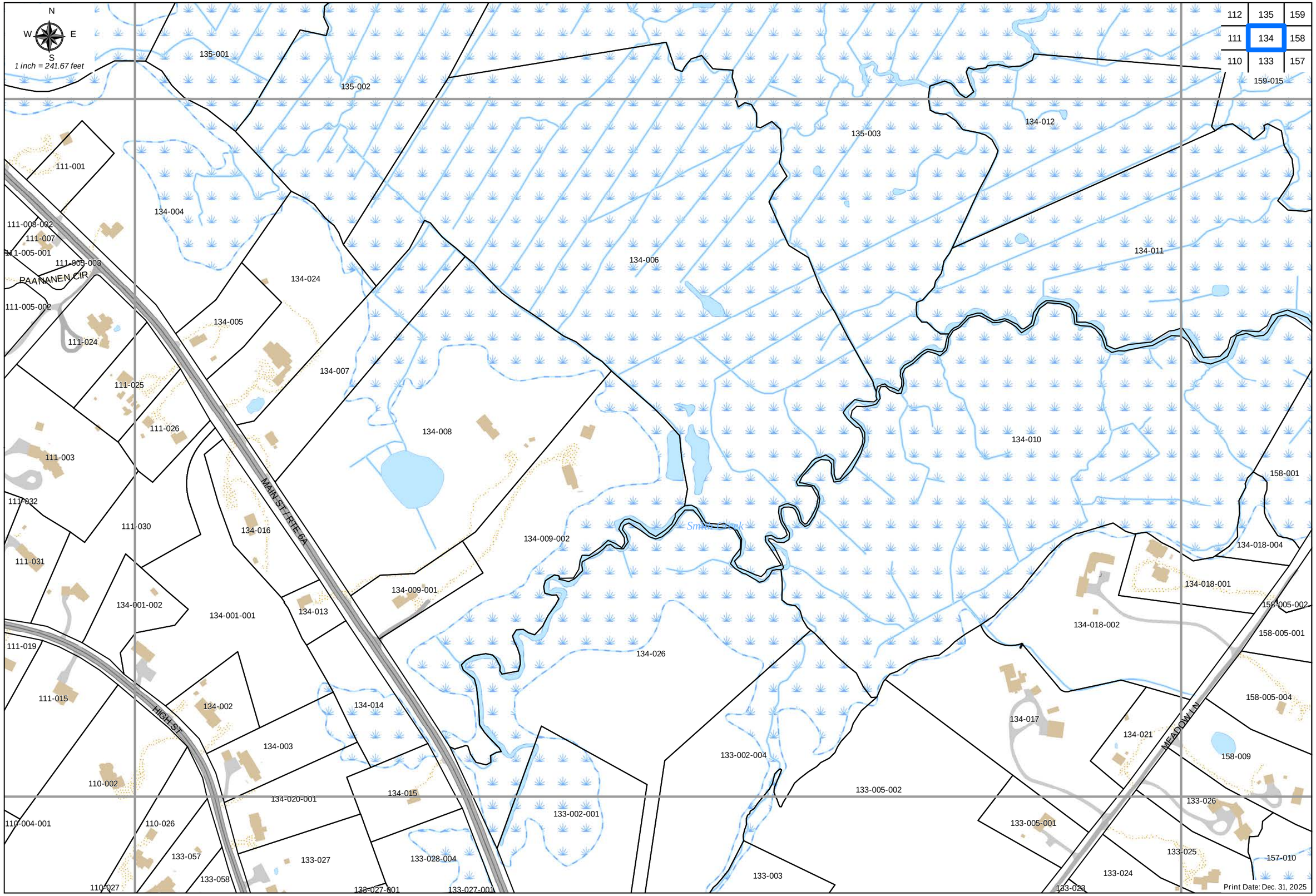
N
W
E
S
1 inch = 241.67 feet
112
135
159
111
134
158
110
133
157
159-015
135-001
135-002
135-003
134-012
111-001
134-004
111-008-002
111-007
111-005-001
111-005-003
PAANANEN CIR
134-024
134-006
134-011
111-005-002
134-005
111-024
134-007
111-025
111-026
134-008
134-010
111-003
MAIN ST / RTE 6A
158-001
111-032
111-030
134-016
134-009-002
Smith Creek
134-018-004
111-031
134-018-001
134-009-001
134-001-002
134-001-001
134-013
158-005-002
134-018-002
158-005-001
111-019
134-026
111-015
134-002
134-014
158-005-004
HIGH ST
134-017
134-021
MEADOW LN
134-003
133-002-004
158-009
110-002
133-005-002
134-020-001
134-015
133-026
110-004-001
110-026
133-002-001
133-005-001
133-057
133-027
133-028-004
133-025
157-010
133-058
133-003
133-024
110-027
133-027-001
133-027-001
133-023
Print Date: Dec. 31, 2025

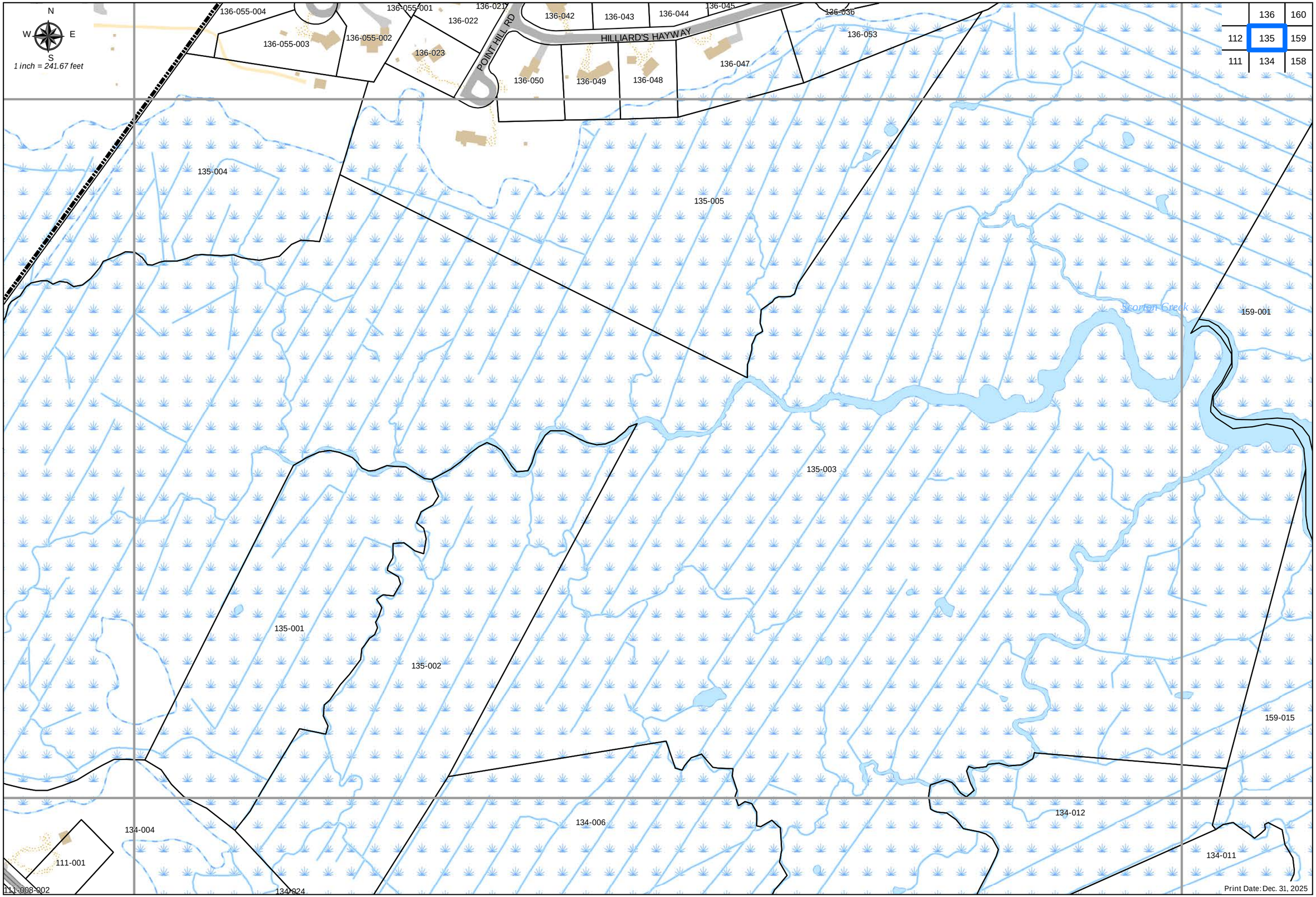
N
W
E
S
1 inch = 241.67 feet
136-055-004
136-055-003
136-055-002
136-055-001
136-021
136-022
136-023
POINT HILL RD
136-042
136-043
136-044
136-045
136-036
HILLIARD'S HAYWAY
136-053
136-047
136-050
136-049
136-048
136
160
112
135
159
111
134
158
135-004
135-005
Scorton Creek
159-001
135-003
135-001
135-002
159-015
134-004
134-006
134-012
111-001
134-011
111-008-002
134-024
Print Date: Dec. 31, 2025

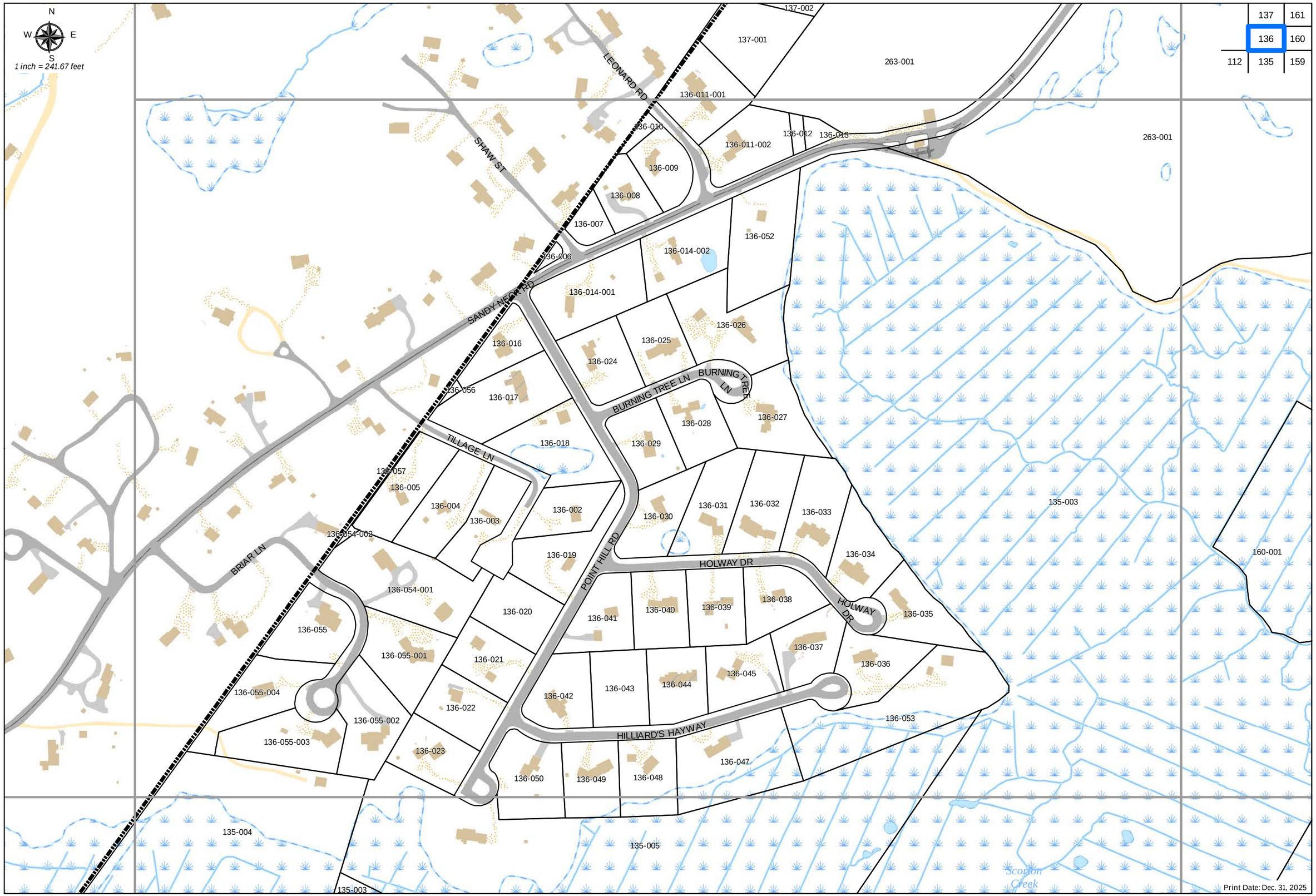
N
W
E
S
1 inch = 241.67 feet
137
161
136
160
112
135
159
137-002
137-001
263-001
LEONARD RD
136-011-001
136-010
136-011-002
136-012
136-013
263-001
SHAW ST
136-009
136-008
136-007
136-052
136-014-002
136-006
SANDY NECK RD
136-014-001
136-026
136-016
136-025
136-024
BURNING TREE LN
BURNING TREE LN
136-056
136-017
136-028
136-027
TILLAGE LN
136-018
136-029
136-057
136-005
136-004
136-003
136-002
136-031
136-032
136-033
135-003
136-030
136-054-002
136-019
POINT HILL RD
HOLWAY DR
136-034
160-001
BRIAR LN
136-054-001
136-020
136-041
136-040
136-039
136-038
HOLWAY DR
136-035
136-055
136-055-001
136-021
136-037
136-036
136-045
136-044
136-043
136-042
136-055-004
136-022
136-055-002
136-053
HILLIARD'S HAYWAY
136-055-003
136-023
136-047
136-050
136-049
136-048
135-004
135-005
Scorton Creek
135-003
Print Date: Dec. 31, 2025

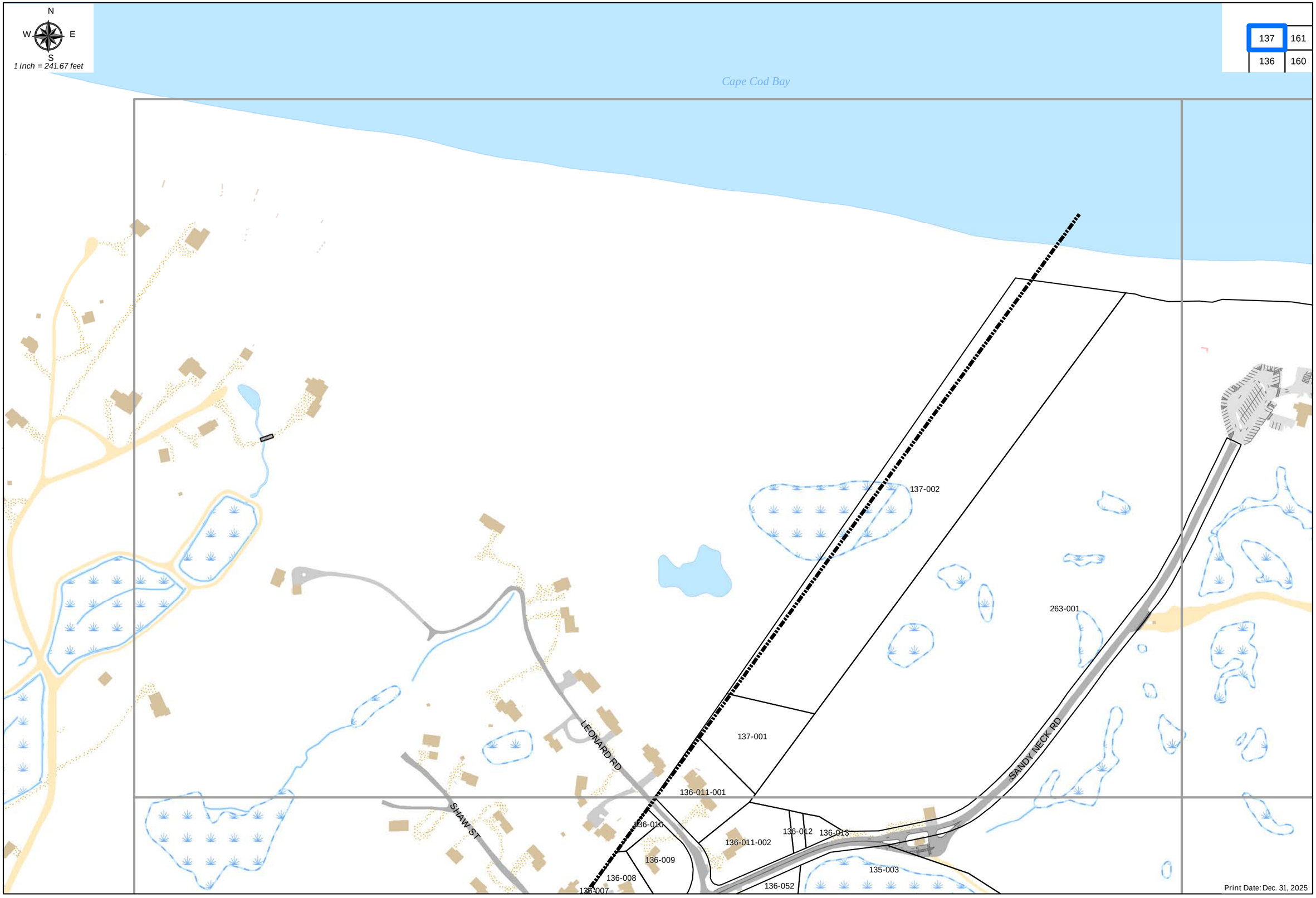
N
W
E
S
1 inch = 241.67 feet
137
161
136
160
Cape Cod Bay
137-002
263-001
137-001
LEONARD RD
SANDY NECK RD
SHAW ST
136-011-001
136-010
136-011-002
136-012
136-013
136-009
136-008
136-007
136-052
135-003
Print Date: Dec. 31, 2025

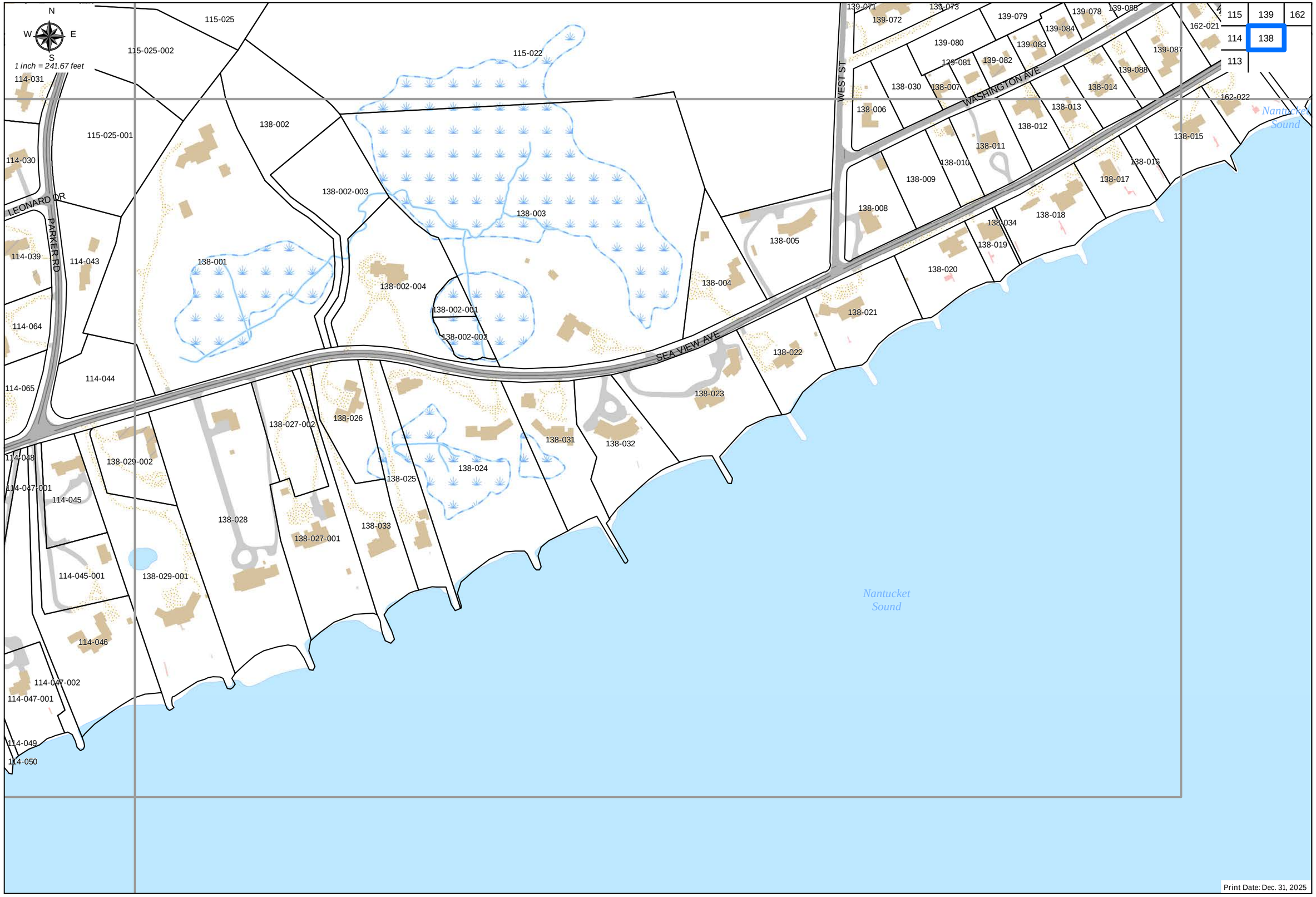
N
W
E
S
1 inch = 241.67 feet
115
139
162
114
138
113
115-025
115-025-002
115-022
114-031
115-025-001
138-002
114-030
138-002-003
138-003
LEONARD DR
PARKER RD
114-039
114-043
138-001
138-002-004
138-002-001
138-002-002
114-064
114-044
114-065
138-027-002
138-026
138-029-002
114-048
114-047-001
114-045
138-028
138-025
138-024
138-031
138-032
138-033
138-027-001
114-045-001
138-029-001
114-046
114-047-002
114-047-001
114-049
114-050
SEA VIEW AVE
138-005
138-004
138-022
138-023
138-021
138-020
138-019
138-034
138-018
138-017
138-016
138-015
138-014
138-013
138-012
138-011
138-010
138-009
138-008
WEST ST
WASHINGTON AVE
138-006
138-030
138-007
139-071
139-072
139-073
139-079
139-078
139-086
139-084
139-080
139-083
139-081
139-082
139-087
139-088
162-021
162-022
Nantucket Sound
Nantucket Sound
Print Date: Dec. 31, 2025

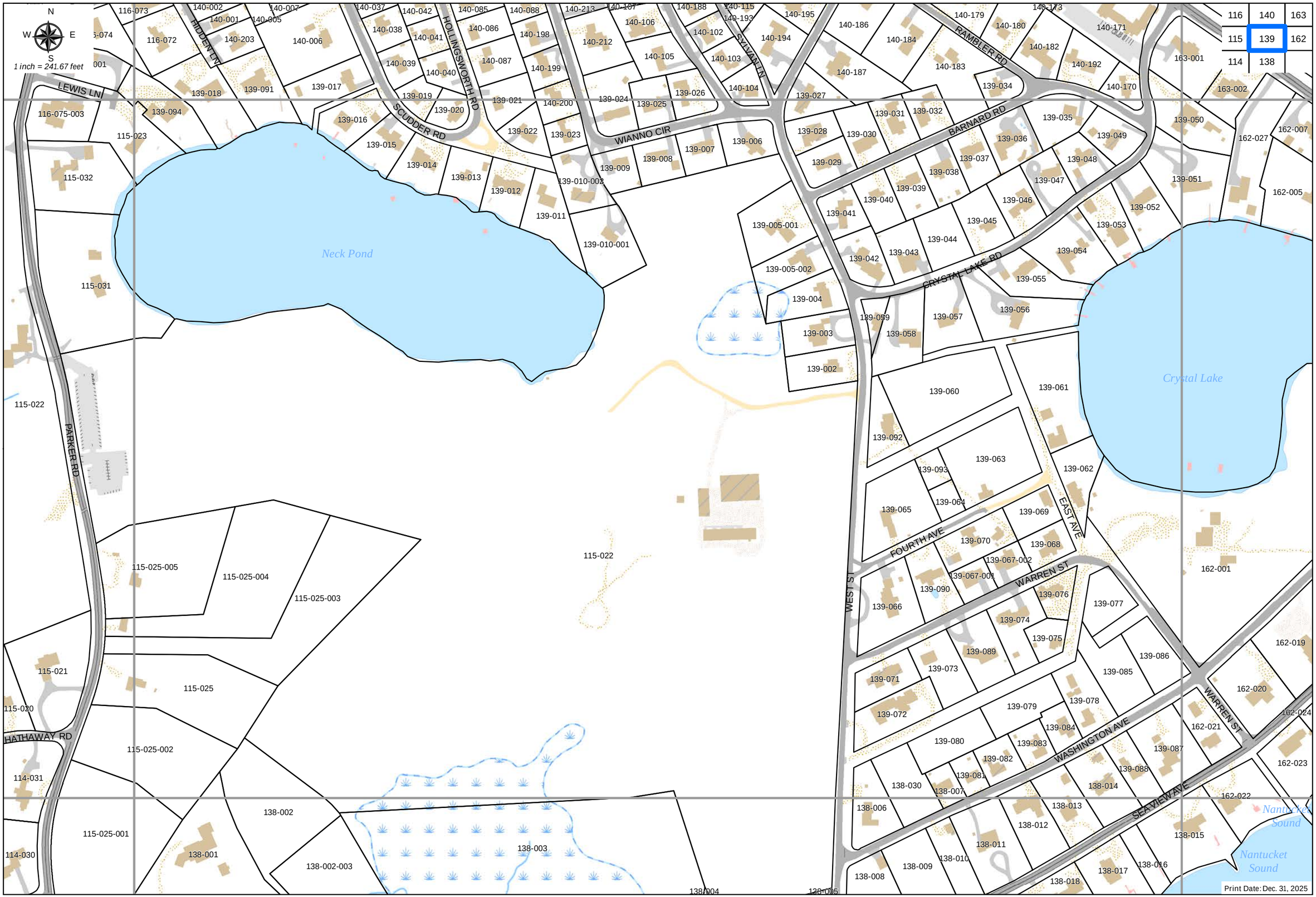
N
W
E
S
1 inch = 241.67 feet
116
140
163
115
139
162
114
138
LEWIS LN
HIDDEN LN
HOLLINGSWORTH RD
SCUDDER RD
WIANNO CIR
SYLVAN LN
RAMBLER RD
BARNARD RD
CRYSTAL LAKE RD
Neck Pond
Crystal Lake
PARKER RD
HATHAWAY RD
WEST ST
FOURTH AVE
EAST AVE
WARREN ST
WASHINGTON AVE
SEA VIEW AVE
Nantucket Sound
Print Date: Dec. 31, 2025

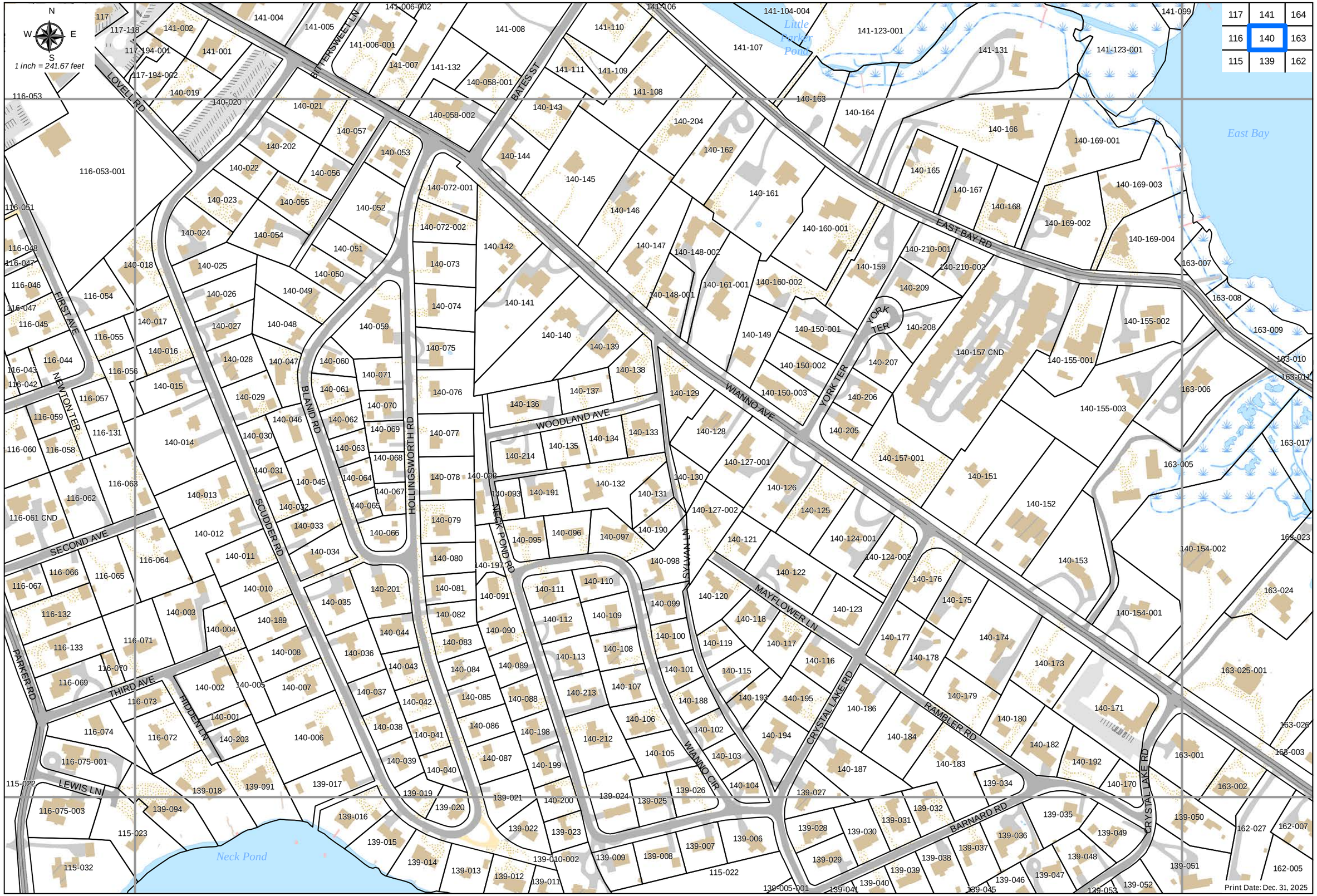
N
W
E
S
1 inch = 241.67 feet
117
141
164
116
140
163
115
139
162
Little Parker Pond
East Bay
Neck Pond
LOVELL RD
BITTERSWEET LN
BATES ST
EAST BAY RD
FIRST AVE
NEWTON TER
BLAND RD
SCUDDER RD
HOLLINGSWORTH RD
WOODLAND AVE
NECK POND RD
WIANNO AVE
YORK TER
SYLVANUS LN
WIANNO CIR
MAYFLOWER LN
CRYSTAL LAKE RD
RAMBLER RD
BARNARD RD
SECOND AVE
THIRD AVE
PARKER RD
HIDDEN LN
LEWIS LN
Print Date: Dec. 31, 2025

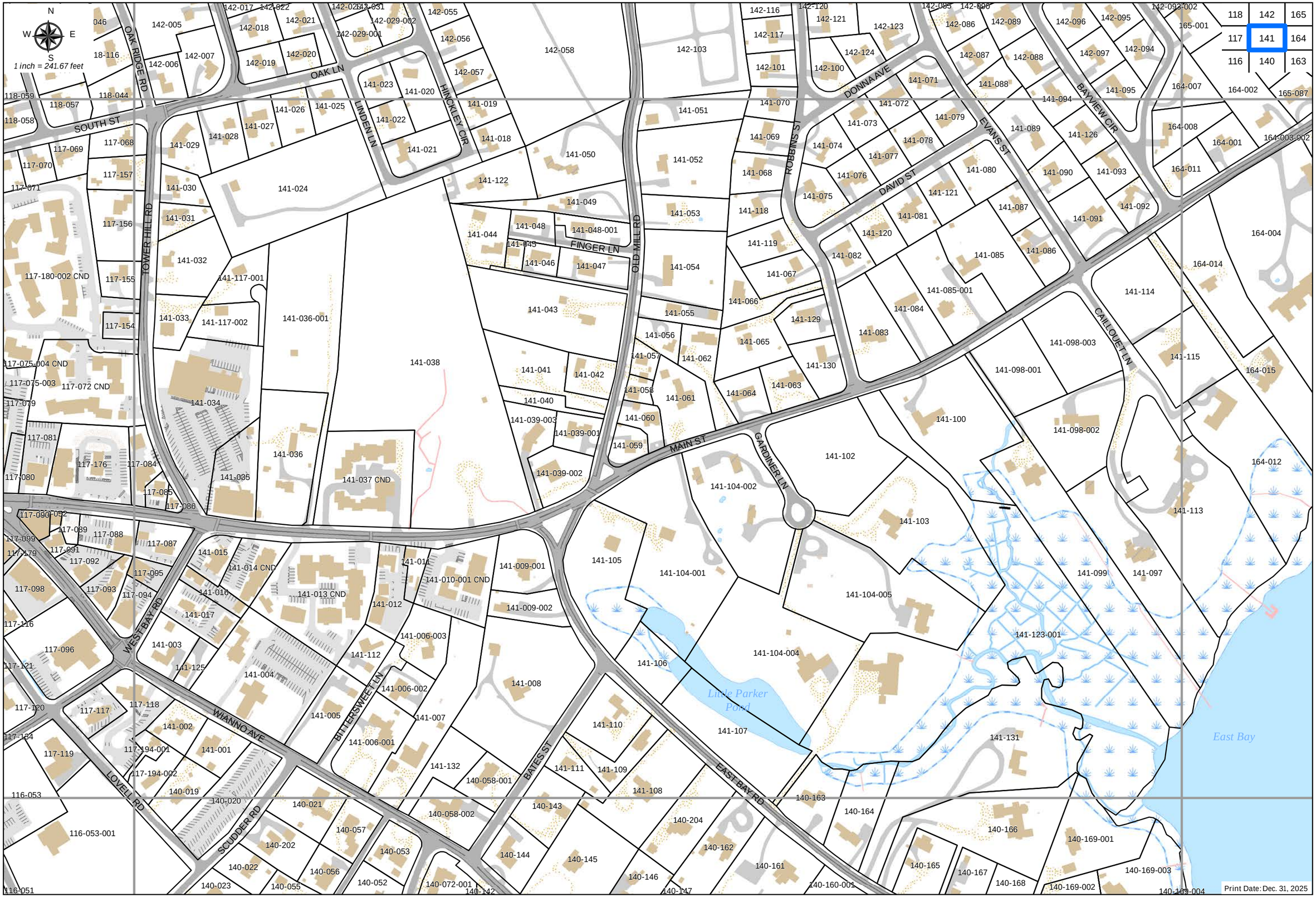
N
W
E
S
1 inch = 241.67 feet
118 142 165
117 141 164
116 140 163
OAK RIDGE RD
OAK LN
SOUTH ST
LINDEN LN
HINCKLEY CIR
TOWER HILL RD
FINGER LN
OLD MILL RD
ROBBINS ST
DONNA AVE
EVANS ST
DAVID ST
BAYVIEW CIR
CAILLOUET LN
MAIN ST
GARDINER LN
WEST BAY RD
WIANNO AVE
BITTERSWEET LN
BATES ST
EAST BAY RD
LOVELL RD
SCUDDER RD
Little Parker Pond
East Bay
Print Date: Dec. 31, 2025

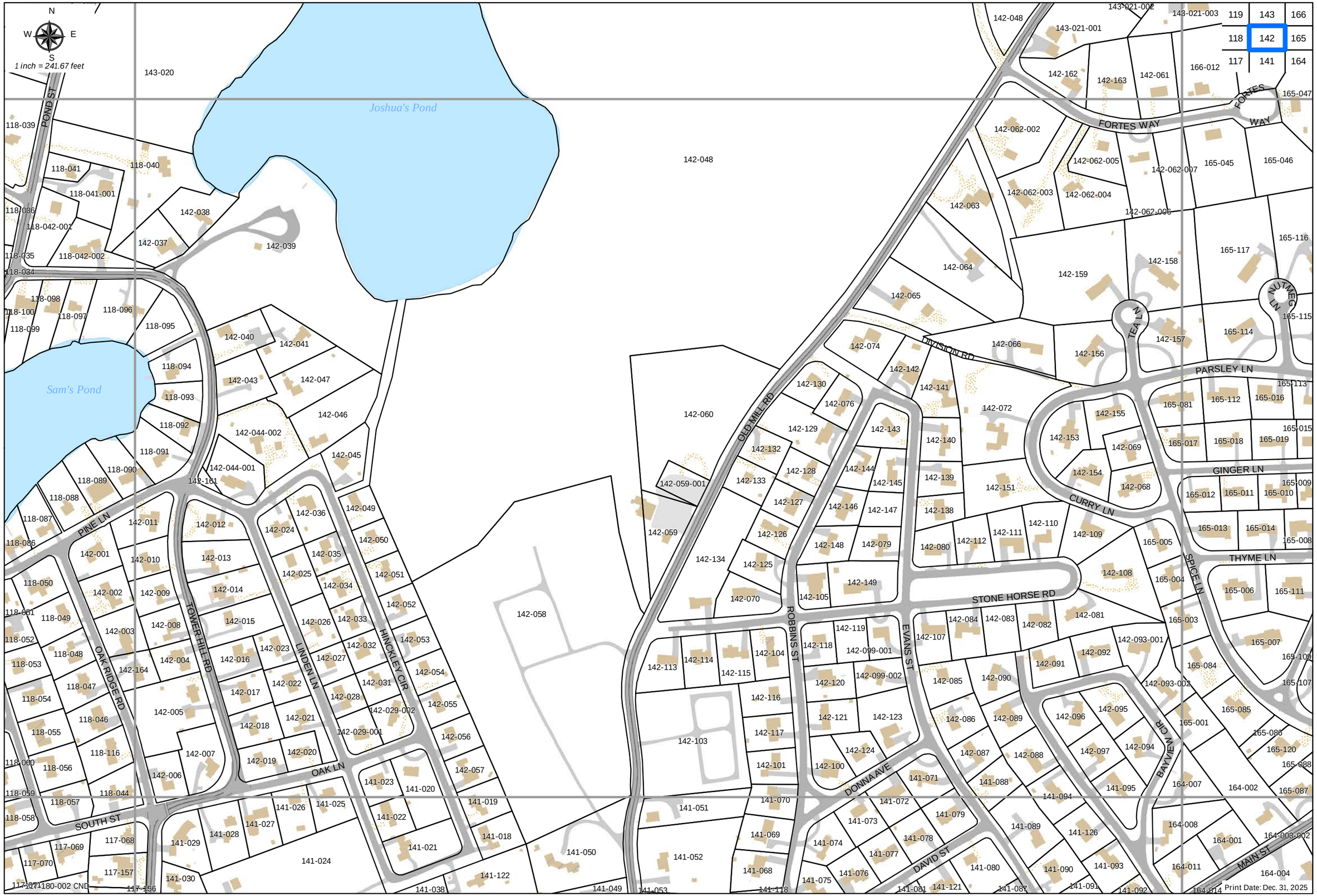
N
W
E
S
1 inch = 241.67 feet
Joshua's Pond
Sam's Pond
POND ST
PINE LN
OAK RIDGE RD
TOWER HILL RD
LINDEN LN
HINCKLEY CIR
OAK LN
SOUTH ST
OLD MILL RD
ROBBINS ST
EVANS ST
DIVISION RD
FORTES WAY
TEA LN
NUTMEG LN
PARSLEY LN
GINGER LN
CURRY LN
THYME LN
SPICE LN
STONE HORSE RD
DONNA AVE
DAVID ST
BAYVIEW DR
MAIN ST
119 143 166
118 142 165
117 141 164
Print Date: Dec. 31, 2025

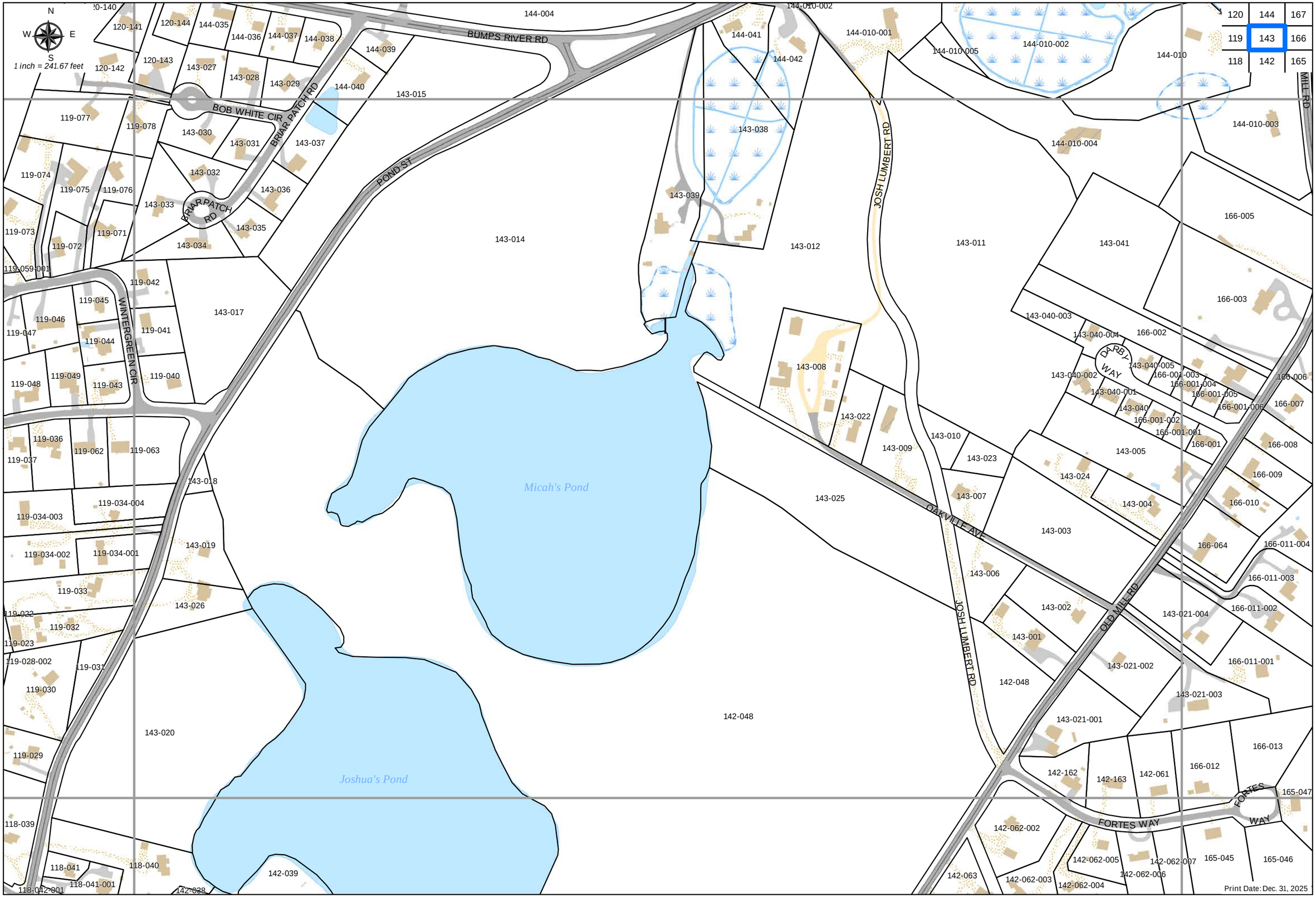
N
W
E
S
1 inch = 241.67 feet
120 144 167
119 143 166
118 142 165
BUMPS RIVER RD
BOB WHITE CIR
BRIAR PATCH RD
BRIAR PATCH RD
POND ST
JOSH LUMBERT RD
JOSH LUMBERT RD
OAKVILLE AVE
OLD MILL RD
MILL RD
WINTERGREEN CIR
DARBY WAY
FORTES WAY
FORTES WAY
Micah's Pond
Joshua's Pond
144-004
144-010-002
144-041
144-042
144-010-001
144-010-005
144-010-002
144-010
144-010-003
144-010-004
143-015
143-038
143-039
143-014
143-012
143-011
143-041
166-005
166-003
166-002
166-006
166-007
166-008
166-009
166-010
166-064
166-011-004
166-011-003
166-011-002
166-011-001
166-013
166-012
165-047
165-045
165-046
143-040-003
143-040-004
143-040-005
143-040-002
143-040-001
143-040
166-001-003
166-001-004
166-001-005
166-001-006
166-001-002
166-001-001
166-001
143-008
143-022
143-009
143-010
143-023
143-005
143-024
143-004
143-007
143-003
143-025
143-006
143-002
143-001
143-021-004
143-021-002
143-021-003
143-021-001
142-048
142-048
142-162
142-163
142-061
142-062-002
142-062-005
142-062-007
142-062-006
142-062-003
142-062-004
142-063
120-140
120-141
120-144
144-035
144-036
144-037
144-038
144-039
120-142
120-143
143-027
143-028
143-029
144-040
119-077
119-078
143-030
143-031
143-037
119-074
119-075
119-076
143-032
143-036
143-033
143-035
119-073
119-071
119-072
143-034
119-059-001
119-042
119-045
119-046
119-047
119-044
119-041
143-017
119-048
119-049
119-043
119-040
119-036
119-062
119-063
119-037
143-018
119-034-004
119-034-003
119-034-002
119-034-001
143-019
119-033
119-022
119-032
143-026
119-023
119-028-002
119-031
119-030
143-020
119-029
118-039
118-041
118-040
118-041-001
118-042-001
142-038
142-039
Print Date: Dec. 31, 2025

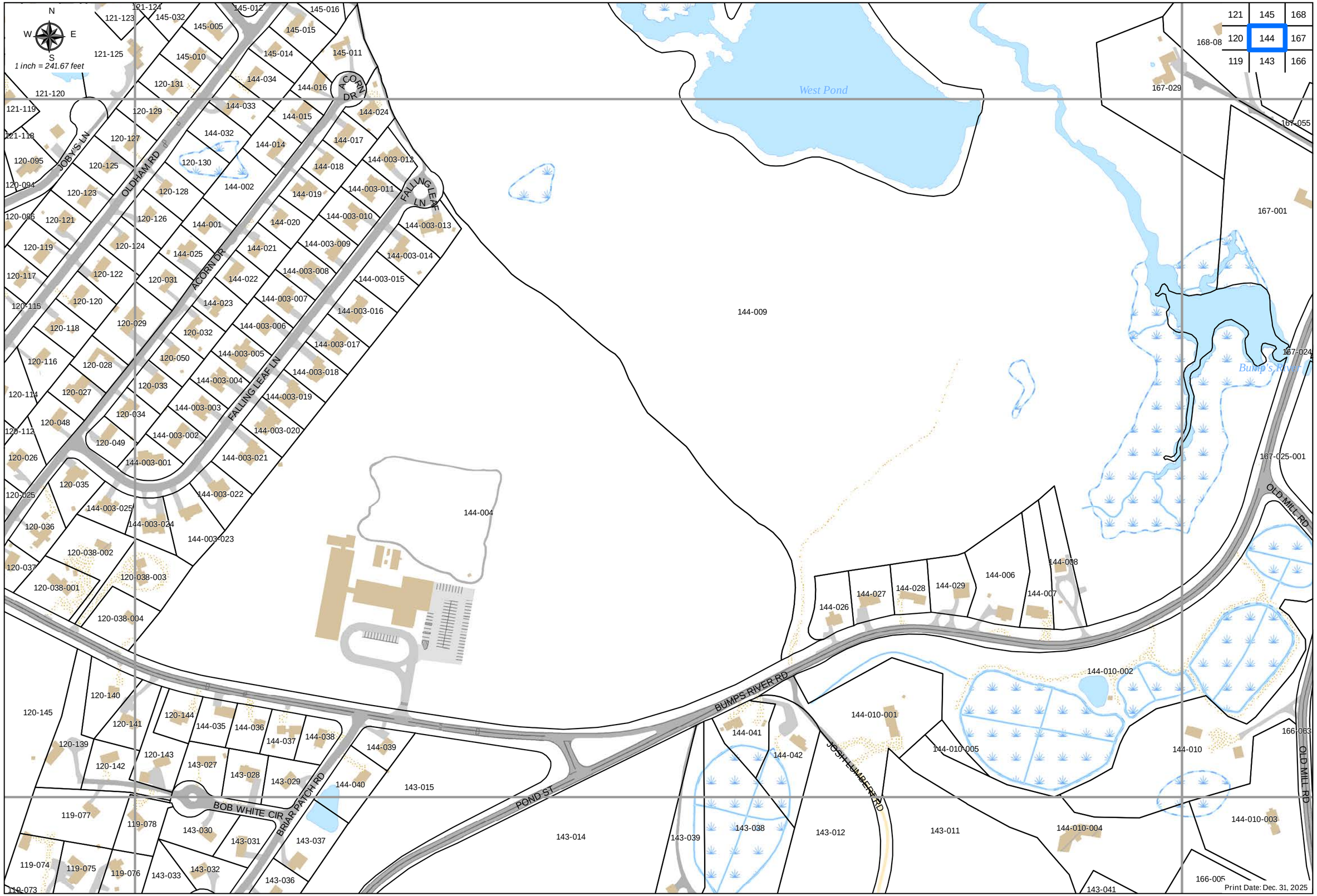
N
W
E
S
1 inch = 241.67 feet
121 145 168
168-08 120 144 167
119 143 166
West Pond
Bump's River
JOBY'S LN
OLDHAM RD
ACORN DR
FALLING LEAF LN
BUMPS RIVER RD
OLD MILL RD
POND ST
BRIAR PATCH RD
BOB WHITE CIR
JOSH LUMBER RD
144-009
144-004
167-029
167-055
167-001
167-024
167-025-001
166-063
166-005
144-010-002
144-010-001
144-010-005
144-010
144-010-004
144-010-003
143-015
143-014
143-039
143-038
143-012
143-011
143-041
Print Date: Dec. 31, 2025

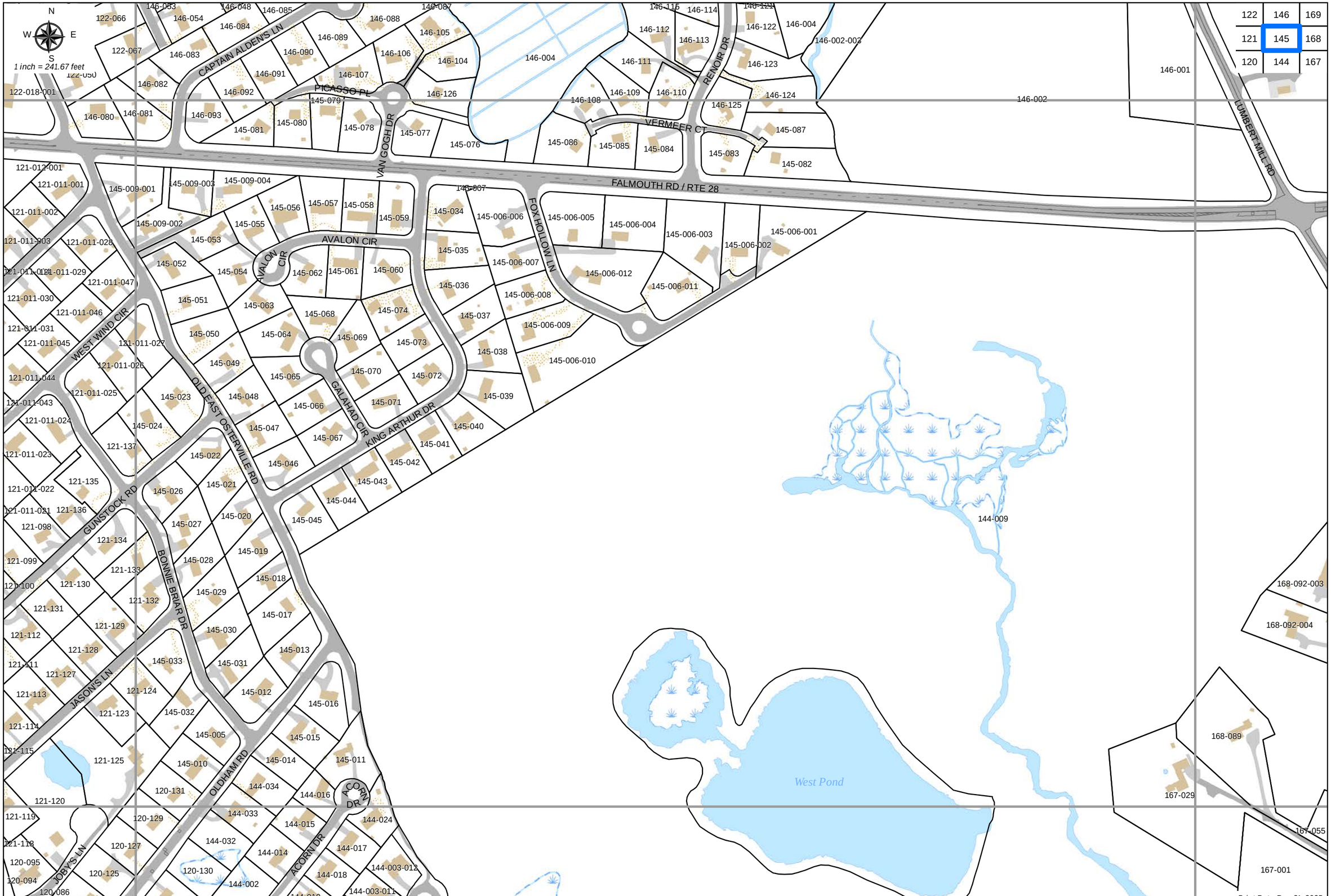
N
W
E
S
1 inch = 241.67 feet
122 146 169
121 145 168
120 144 167
CAPTAIN ALDEN'S LN
PICASSO PL
VAN GOGH DR
RENOIR DR
VERMEER CT
FALMOUTH RD / RTE 28
LUMBERT MILL RD
AVALON CIR
FOX HOLLOW LN
WEST WIND CIR
OLD EAST OSTERVILLE RD
GALAHAD CIR
KING ARTHUR DR
GUNSTOCK RD
BONNIE BRIAR DR
JASON'S LN
OLDHAM RD
ACORN DR
JOBY'S LN
West Pond
Print Date: Dec. 31, 2025

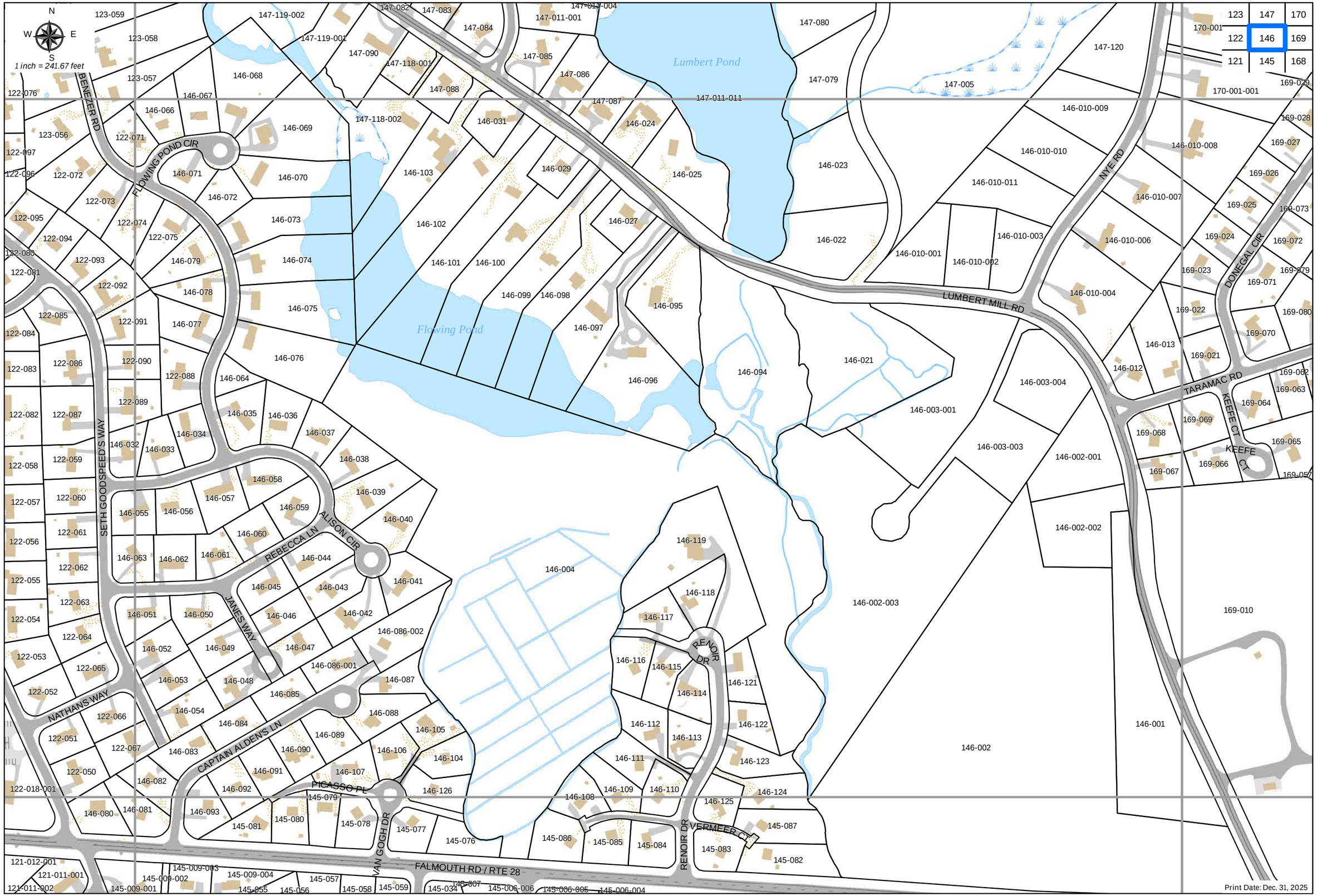
N
W
E
S
1 inch = 241.67 feet
123 147 170
122 146 169
121 145 168
Lumbert Pond
Flowing Pond
BENEZER RD
FLOWING POND CIR
SETH GOODSPEED'S WAY
NATHANS WAY
JANES WAY
REBECCA LN
ALISON CIR
CAPTAIN ALDEN'S LN
PICASSO PL
VAN GOGH DR
FALMOUTH RD / RTE 28
RENOIR DR
VERMEER CT
LUMBERT MILL RD
NYE RD
TARAMAC RD
KEEFE CT
DONEGAL CIR
Print Date: Dec. 31, 2025

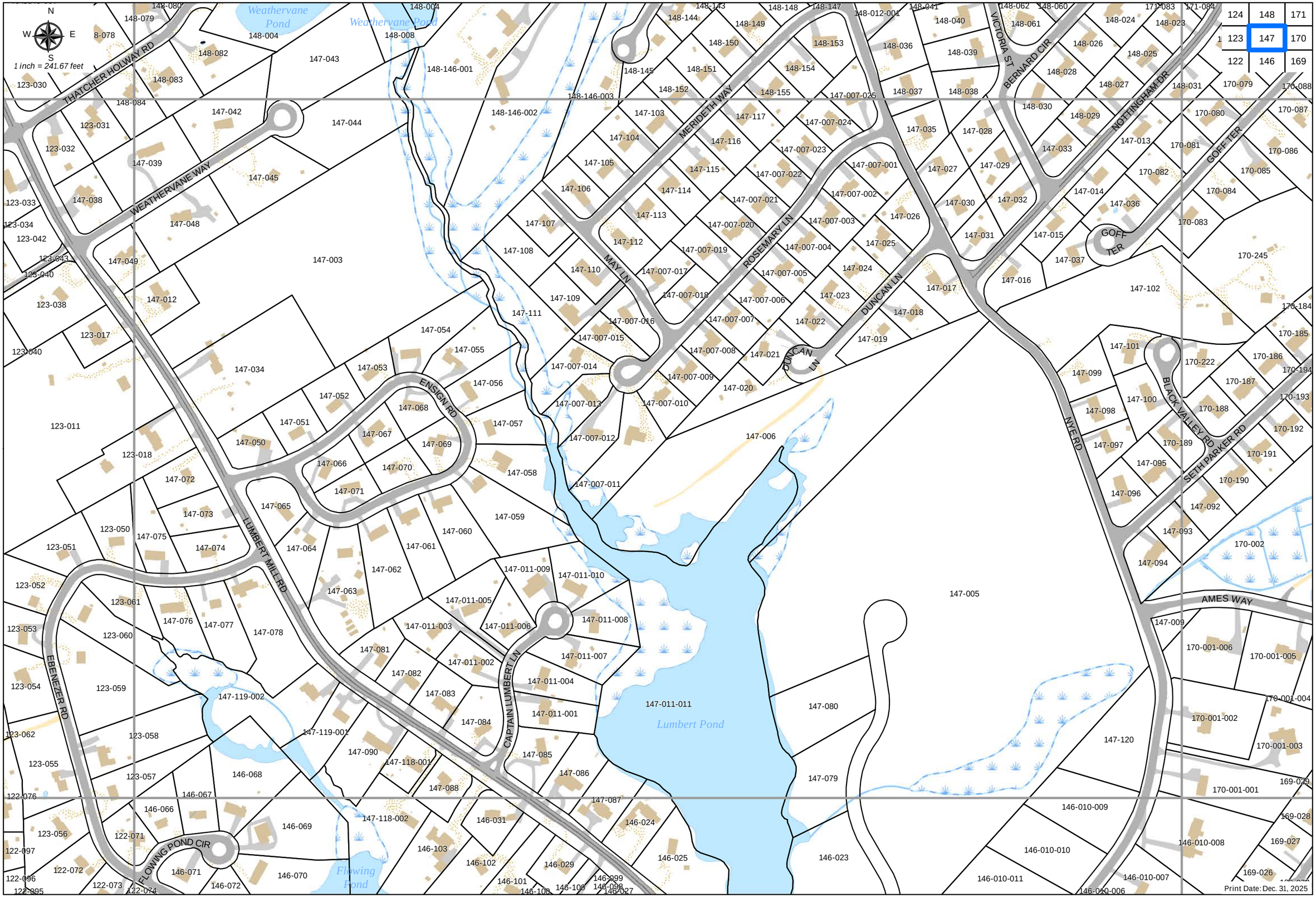
N
W
E
S
1 inch = 241.67 feet
THATCHER HOLWAY RD
WEATHERVANE WAY
Weathervane Pond
Weathervane Pond
MERIDETH WAY
ROSEMARY LN
MAY LN
DUNCAN LN
DUNCAN LN
VICTORIA ST
BERNARD CIR
NOTTINGHAM DR
GOFF TER
GOFF TER
ENSIGN RD
LUMBERT MILL RD
EBENEZER RD
CAPTAIN LUMBERT LN
FLOWING POND CIR
Flowing Pond
Lumbert Pond
NYE RD
BLACK VALLEY RD
SETH PARKER RD
AMES WAY
124 148 171
123 147 170
122 146 169
Print Date: Dec. 31, 2025

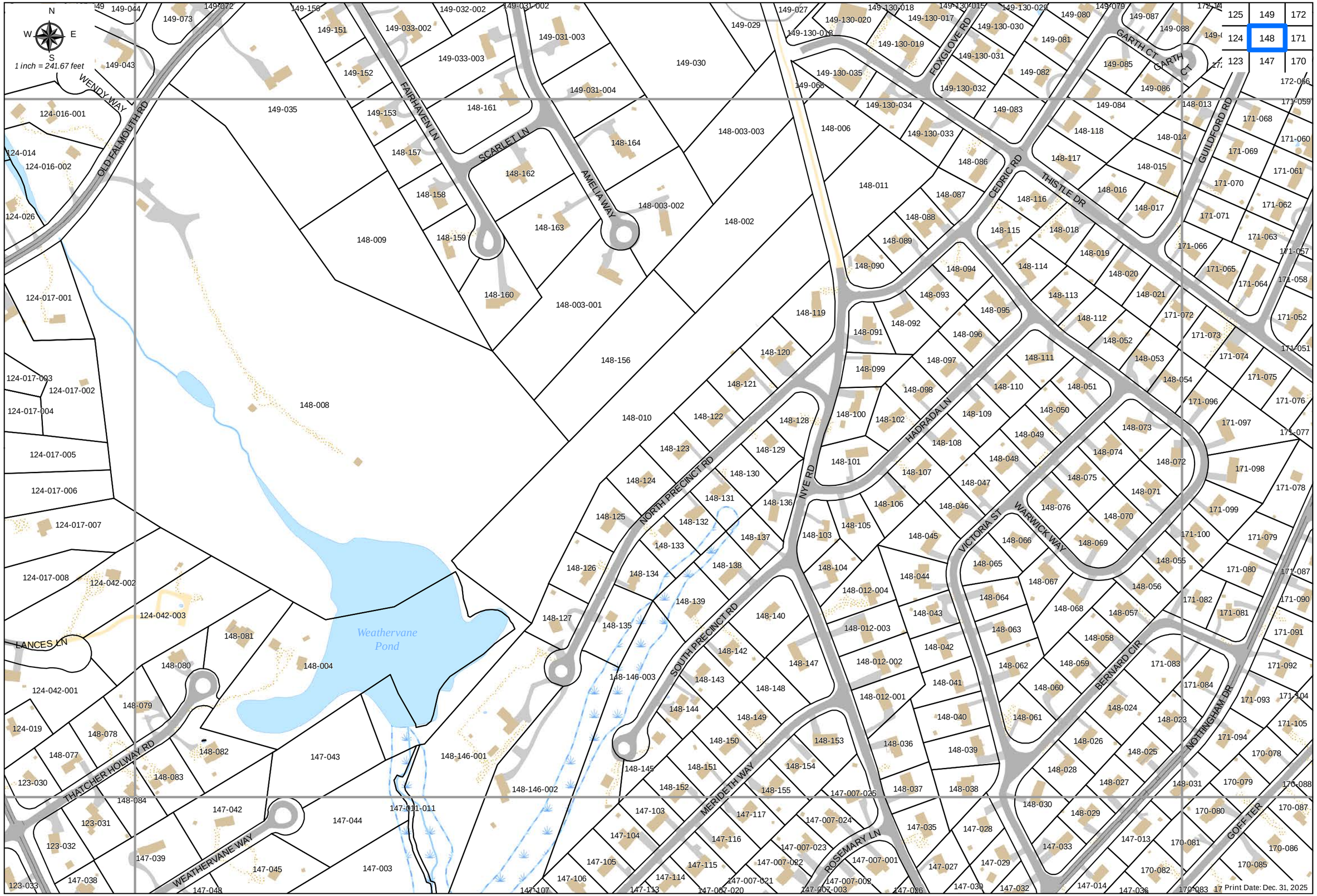
N
W
E
S
1 inch = 241.67 feet
125
149
172
124
148
171
123
147
170
WENDY WAY
OLD FALMOUTH RD
FAIRHAVEN LN
SCARLET LN
AMELIA WAY
FOXGLOVE RD
GARTH CT
GUILDFORD RD
CEDRIC RD
THISTLE DR
HADRADA LN
NORTH PRECINCT RD
NYE RD
SOUTH PRECINCT RD
VICTORIA ST
WARWICK WAY
BERNARD CIR
NOTTINGHAM DR
MERIDETH WAY
ROSEMARY LN
GOFF TER
LANCES LN
THATCHER HOLWAY RD
WEATHERVANE WAY
Weathervane Pond
Print Date: Dec. 31, 2025

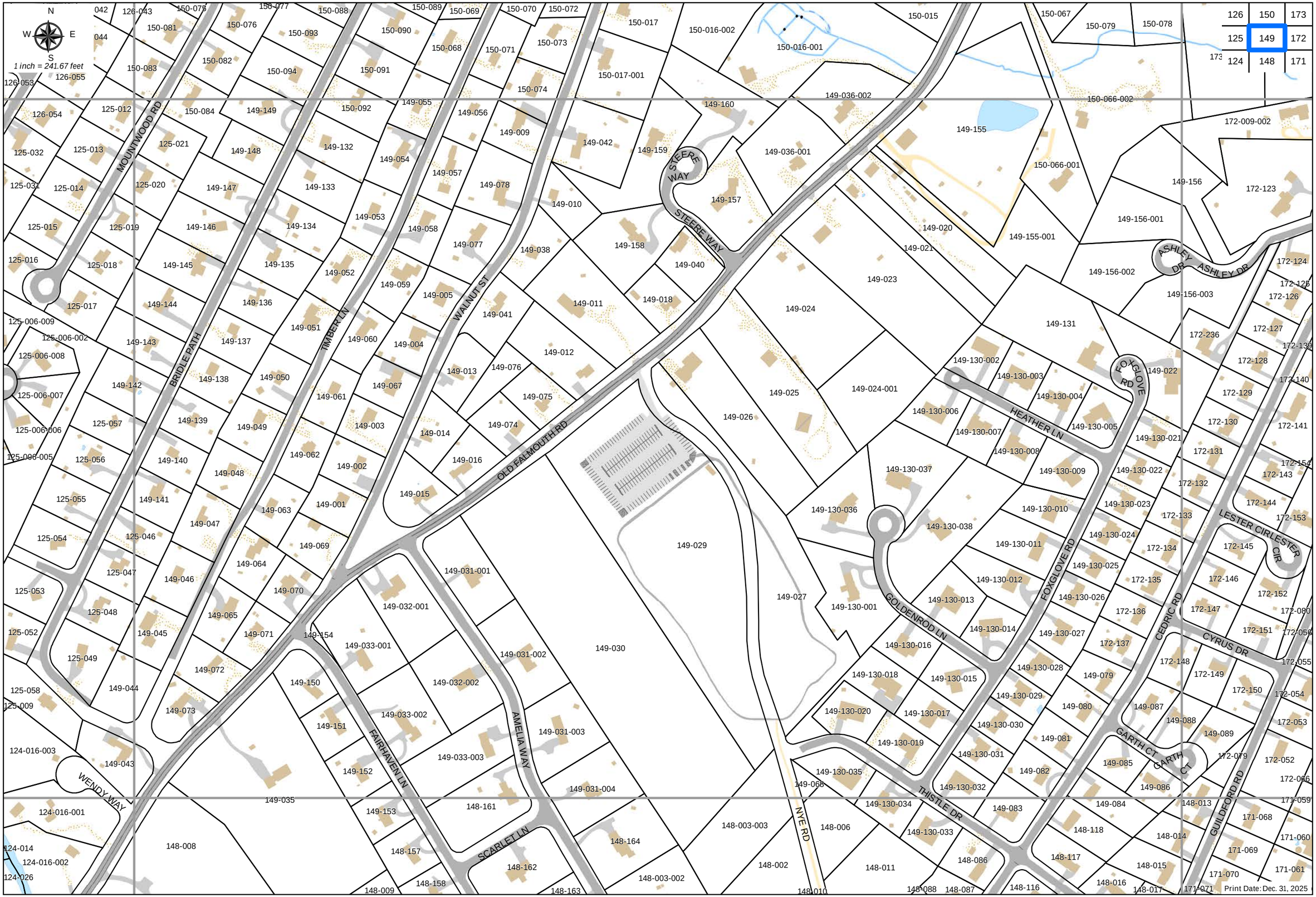
N
W
E
S
1 inch = 241.67 feet
126 150 173
125 149 172
124 148 171
MOUNTWOOD RD
BRIDLE PATH
TIMBER LN
WALNUT ST
STEERE WAY
OLD FALMOUTH RD
ASHLEY DR
HEATHER LN
FOXGLOVE RD
LESTER CIR
CEDRIC RD
GOLDENROD LN
CYRUS DR
GARTH CT
THISTLE DR
GUILDFORD RD
NYE RD
AMELIA WAY
FAIRHAVEN LN
SCARLET LN
WENDY WAY
Print Date: Dec. 31, 2025

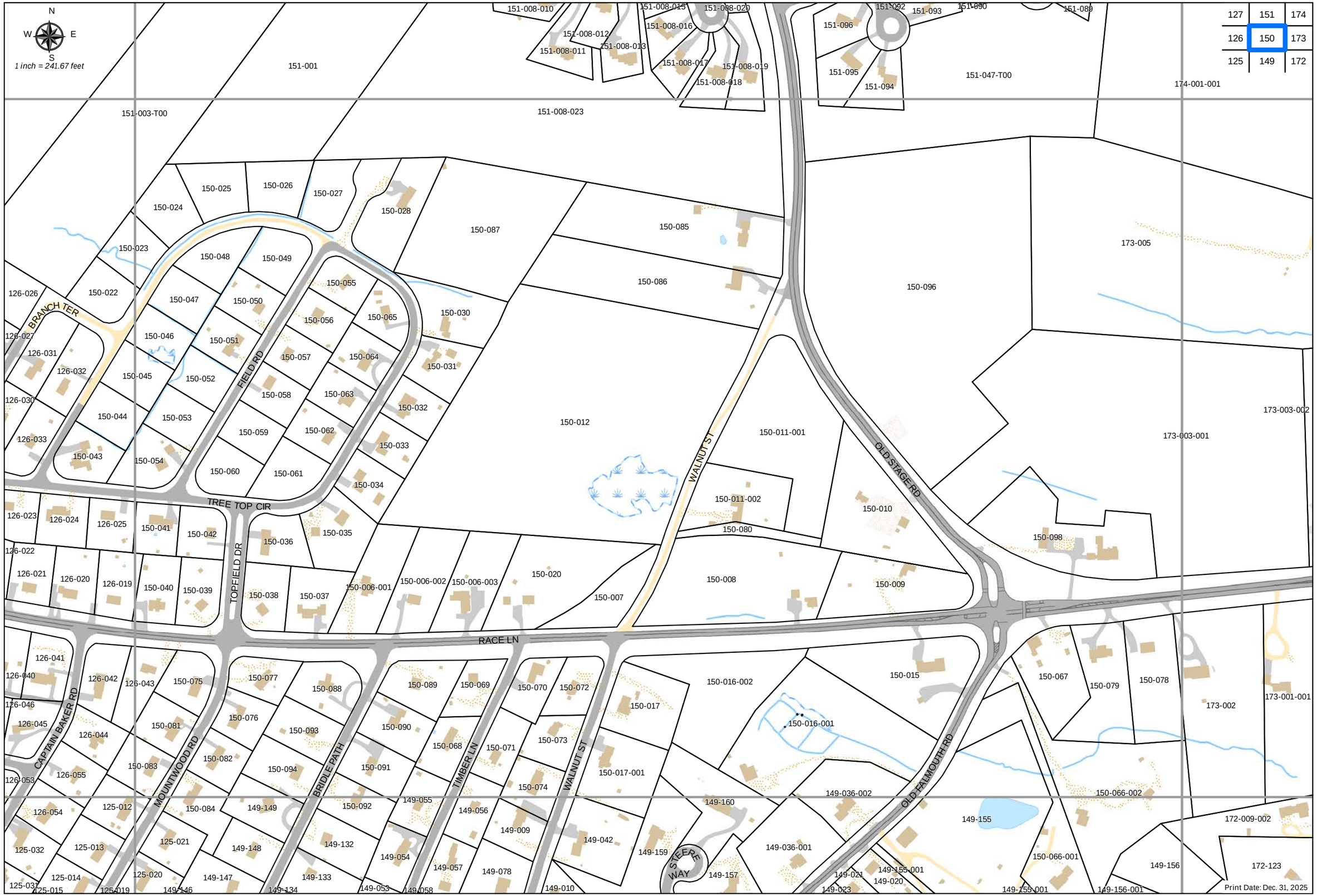
N
W
E
S
1 inch = 241.67 feet
127
151
174
126
150
173
125
149
172
151-001
151-003-T00
151-008-010
151-008-011
151-008-012
151-008-013
151-008-015
151-008-016
151-008-017
151-008-018
151-008-019
151-008-020
151-008-023
151-089
151-090
151-092
151-093
151-094
151-095
151-096
151-047-T00
174-001-001
150-023
150-024
150-025
150-026
150-027
150-028
150-087
150-085
150-086
150-096
173-005
126-026
126-027
126-031
126-032
126-030
126-033
126-023
126-024
126-025
126-022
126-021
126-020
126-019
126-041
126-040
126-042
126-043
126-046
126-045
126-044
126-055
126-053
126-054
150-022
150-047
150-048
150-049
150-050
150-046
150-051
150-045
150-052
150-044
150-053
150-043
150-054
150-041
150-042
150-040
150-039
150-055
150-056
150-065
150-030
150-057
150-064
150-031
150-058
150-063
150-032
150-059
150-062
150-033
150-060
150-061
150-034
150-035
150-036
150-038
150-037
150-012
150-011-001
150-011-002
150-010
150-080
150-008
150-009
150-098
173-003-002
173-003-001
150-006-001
150-006-002
150-006-003
150-020
150-007
150-075
150-077
150-088
150-089
150-069
150-070
150-072
150-016-002
150-015
150-067
150-079
150-078
173-002
173-001-001
150-081
150-076
150-093
150-090
150-068
150-071
150-073
150-017
150-016-001
150-083
150-082
150-094
150-091
150-074
150-017-001
150-084
149-149
150-092
149-055
149-056
149-160
149-036-002
150-066-002
125-012
125-013
125-021
149-148
149-132
149-054
149-009
149-042
149-159
149-036-001
149-155
150-066-001
172-009-002
125-032
125-014
125-020
149-147
149-133
149-057
149-078
149-157
149-021
149-020
149-155-001
149-156
172-123
125-037
125-015
125-019
149-146
149-134
149-053
149-058
149-010
149-023
149-155-001
149-156-001
BRANCH TER
FIELD RD
TREE TOP CIR
TOPFIELD DR
RACE LN
CAPTAIN BAKER RD
MOUNTWOOD RD
BRIDLE PATH
TIMBER LN
WALNUT ST
STEEPLE WAY
OLD STAGE RD
OLD FALMOUTH RD
Print Date: Dec. 31, 2025

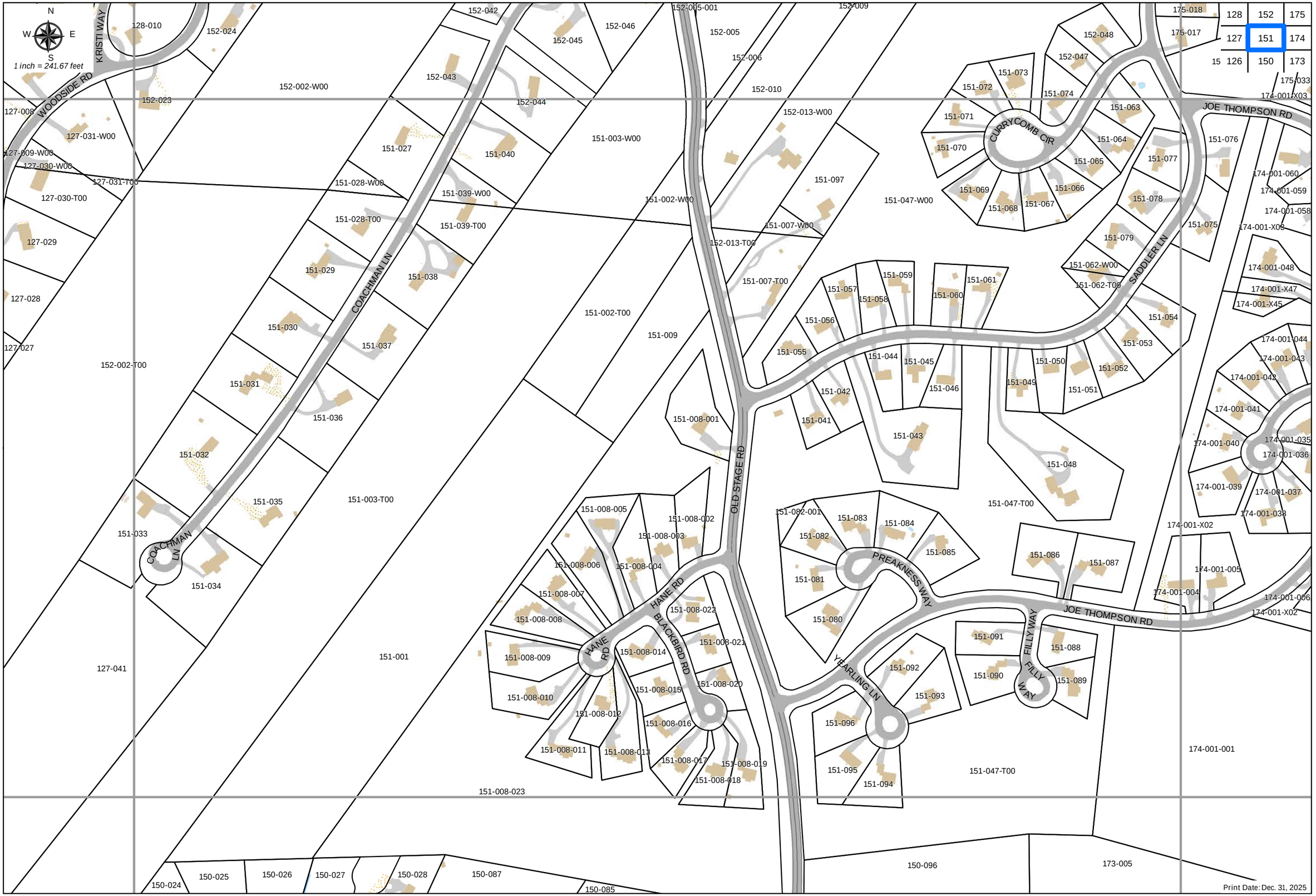
N
W
E
S
1 inch = 241.67 feet
KRISTI WAY
WOODSIDE RD
COACHMAN LN
OLD STAGE RD
CURRYCOMB CIR
SADDLER LN
JOE THOMPSON RD
HANE RD
BLACKBIRD RD
PREAKNESS WAY
YEARLING LN
FILLY WAY
128
152
175
127
151
174
15
126
150
173
128-010
152-024
152-042
152-045
152-046
152-005-001
152-005
152-009
152-006
152-010
152-048
152-047
175-018
175-017
152-002-W00
152-043
152-044
152-023
127-008
127-031-W00
127-009-W00
127-030-W00
127-031-T00
127-030-T00
127-029
127-028
127-027
152-002-T00
151-027
151-040
151-003-W00
151-028-W00
151-039-W00
151-028-T00
151-039-T00
151-029
151-038
151-030
151-037
151-031
151-036
151-032
151-035
151-003-T00
151-033
151-034
127-041
151-001
151-002-W00
151-013-W00
151-097
151-047-W00
151-007-W00
152-013-T00
151-007-T00
151-002-T00
151-009
151-008-001
151-073
151-072
151-074
151-071
151-063
151-070
151-064
151-065
151-069
151-066
151-068
151-067
151-076
151-077
151-078
151-075
151-079
151-062-W00
151-062-T00
151-059
151-061
151-057
151-058
151-060
151-056
151-054
151-055
151-053
151-044
151-045
151-050
151-052
151-042
151-046
151-049
151-051
151-041
151-043
151-048
151-047-T00
151-008-005
151-008-002
151-008-003
151-008-006
151-008-004
151-008-007
151-008-008
151-008-022
151-008-009
151-008-014
151-008-021
151-008-010
151-008-015
151-008-020
151-008-012
151-008-016
151-008-011
151-008-013
151-008-017
151-008-019
151-008-018
151-008-023
151-082-001
151-083
151-084
151-082
151-085
151-081
151-086
151-087
151-080
151-091
151-088
151-092
151-090
151-089
151-093
151-096
151-095
151-094
151-047-T00
150-024
150-025
150-026
150-027
150-028
150-087
150-085
150-096
173-005
174-001-X03
174-001-060
174-001-059
174-001-058
174-001-X09
174-001-048
174-001-X47
174-001-X45
174-001-044
174-001-043
174-001-042
174-001-041
174-001-040
174-001-035
174-001-036
174-001-039
174-001-037
174-001-038
174-001-X02
174-001-005
174-001-004
174-001-006
174-001-X02
174-001-001
Print Date: Dec. 31, 2025

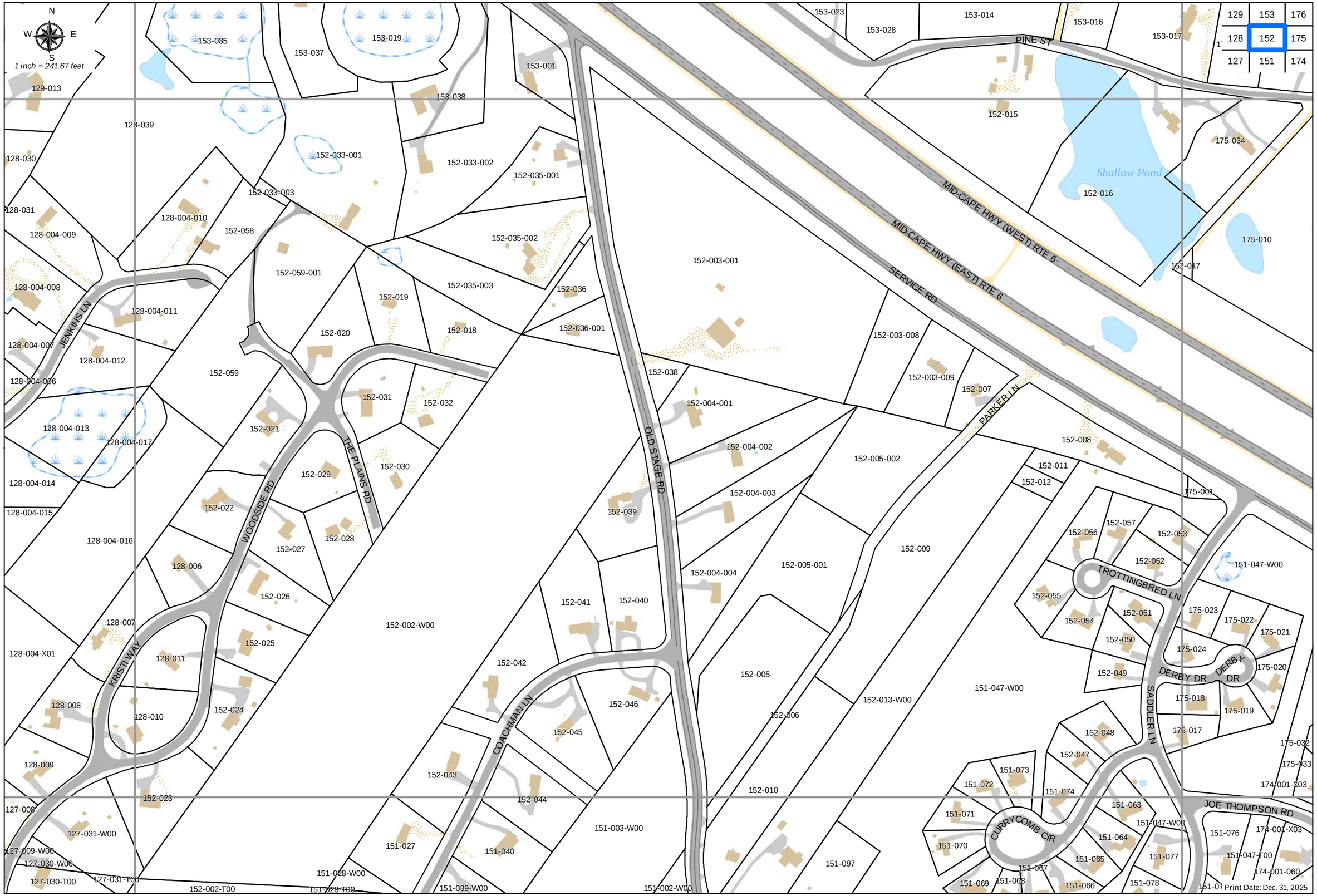
N
W
E
S
1 inch = 241.67 feet
129 153 176
128 152 175
127 151 174
PINE ST
MID-CAPE HWY (WEST) RTE 6
MID-CAPE HWY (EAST) RTE 6
SERVICE RD
Shallow Pond
JENKINS LN
WOODSIDE RD
THE PLAINS RD
OLD STAGE RD
PARKER LN
KRISTI WAY
COACHMAN LN
TROTTINGBRED LN
DERBY DR
SADDLER LN
CURRYCOMB CIR
JOE THOMPSON RD
153-035
153-019
153-037
153-001
153-038
153-023
153-028
153-014
153-016
153-017
129-013
128-039
128-030
128-031
128-004-009
128-004-010
128-004-008
128-004-011
128-004-007
128-004-012
128-004-006
128-004-013
128-004-017
128-004-014
128-004-015
128-004-016
128-006
128-007
128-004-X01
128-011
128-008
128-010
128-009
127-008
127-031-W00
127-009-W00
127-030-W00
127-030-T00
127-031-T00
152-033-001
152-033-002
152-033-003
152-035-001
152-058
152-059-001
152-035-002
152-035-003
152-036
152-036-001
152-019
152-020
152-018
152-059
152-031
152-032
152-021
152-029
152-030
152-022
152-027
152-028
152-026
152-025
152-024
152-023
152-002-W00
152-002-T00
152-042
152-046
152-045
152-043
152-044
151-027
151-040
151-028-W00
151-028-T00
151-039-W00
151-002-W00
151-003-W00
152-039
152-041
152-040
152-015
152-016
152-017
152-003-001
152-003-008
152-003-009
152-007
152-038
152-004-001
152-004-002
152-005-002
152-004-003
152-004-004
152-005-001
152-009
152-008
152-011
152-012
152-005
152-006
152-013-W00
152-010
151-097
151-047-W00
175-034
175-010
175-001
151-047-W00
152-057
152-056
152-053
152-052
152-055
152-054
152-051
152-050
152-049
175-023
175-022
175-021
175-024
175-020
175-018
175-019
175-017
152-048
152-047
175-032
175-033
174-001-X03
151-073
151-072
151-074
151-063
151-071
151-064
151-070
151-065
151-067
151-069
151-068
151-066
151-078
151-077
151-076
151-047-T00
174-001-060
151-07
Print Date: Dec. 31, 2025

Print Date: Dec. 31, 2025

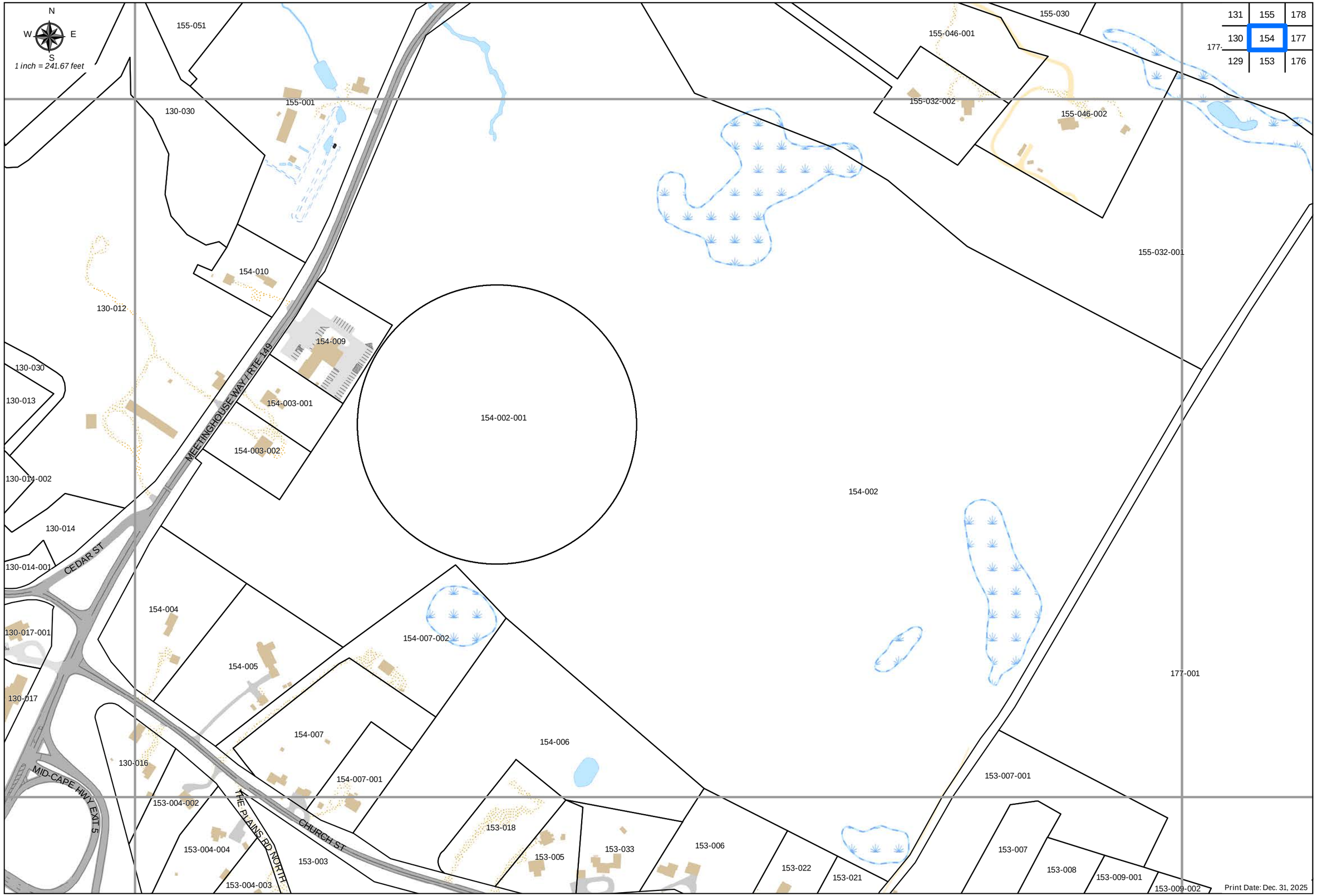
N
W
E
S
1 inch = 241.67 feet
131
155
178
130
154
177
129
153
176
177-
155-051
130-030
155-001
155-046-001
155-030
155-032-002
155-046-002
155-032-001
154-010
130-012
154-009
130-030
130-013
154-003-001
154-002-001
154-003-002
MEETINGHOUSE WAY / RTE 149
130-014-002
154-002
130-014
130-014-001
CEDAR ST
154-004
130-017-001
154-007-002
154-005
177-001
130-017
154-007
154-006
130-016
154-007-001
153-007-001
MID-CAPE HWY EXIT 5
153-004-002
THE PLAINS RD NORTH
CHURCH ST
153-018
153-004-004
153-003
153-005
153-033
153-006
153-022
153-021
153-007
153-008
153-009-001
153-004-003
153-009-002
Print Date: Dec. 31, 2025

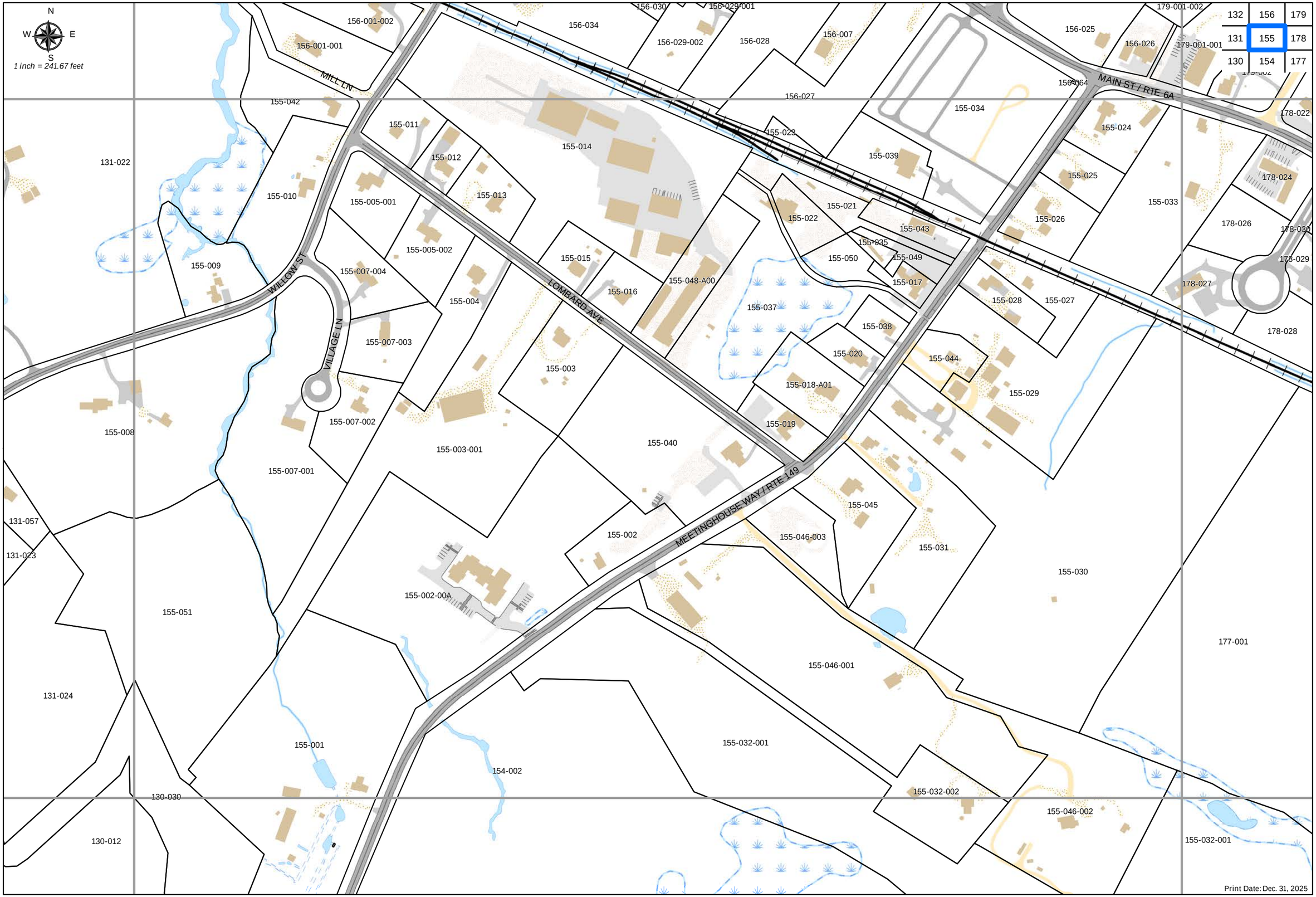
N
W
E
S
1 inch = 241.67 feet
132
156
179
131
155
178
130
154
177
156-001-002
156-001-001
MILL LN
156-034
156-030
156-029-001
156-029-002
156-028
156-007
156-025
156-026
179-001-002
179-001-001
156-064
MAIN ST / RTE 6A
156-027
155-042
155-011
155-012
155-014
155-023
155-034
155-024
178-022
131-022
155-039
155-025
178-024
155-010
155-005-001
155-013
155-021
155-022
155-033
155-026
178-026
178-030
155-043
155-035
155-050
155-049
178-029
155-009
155-005-002
155-015
155-048-A00
155-017
178-027
WILLOW ST
155-007-004
155-016
LOMBARD AVE
155-004
155-037
155-028
155-027
155-038
178-028
VILLAGE LN
155-007-003
155-020
155-044
155-003
155-018-A01
155-029
155-019
155-008
155-007-002
155-040
155-003-001
155-007-001
MEETINGHOUSE WAY / RTE 149
155-045
131-057
155-002
155-046-003
155-031
131-023
155-030
155-002-00A
155-051
177-001
155-046-001
131-024
155-032-001
155-001
154-002
155-032-002
130-030
155-046-002
130-012
155-032-001
Print Date: Dec. 31, 2025

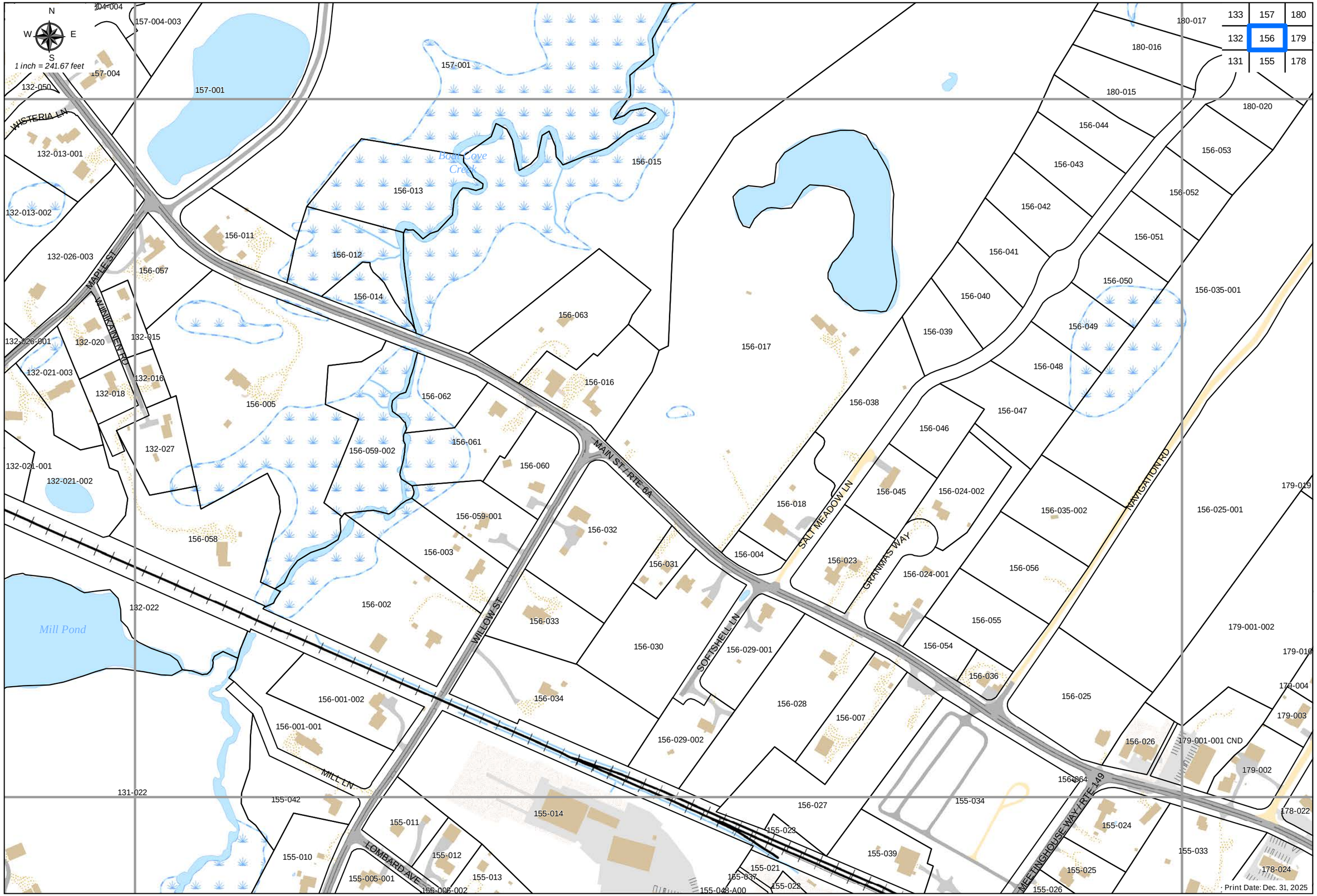
N
W
E
S
1 inch = 241.67 feet
133
157
180
132
156
179
131
155
178
WISTERIA LN
MAPLE ST
WUNIKAWENTO
MAIN ST / RTE 6A
WILLOW ST
SOFTSHELL LN
SALT MEADOW LN
GRANMAS WAY
NAVIGATION RD
MILL LN
LOMBARD AVE
MEETINGHOUSE WAY / RTE 149
Boot Cove Creek
Mill Pond
157-004-003
157-004
157-001
132-050
132-013-001
132-013-002
132-026-003
132-026-001
132-020
132-015
132-021-003
132-016
132-018
132-027
132-021-001
132-021-002
132-022
156-057
156-011
156-012
156-013
156-014
156-015
156-063
156-016
156-017
156-005
156-062
156-061
156-059-002
156-060
156-059-001
156-058
156-003
156-032
156-031
156-002
156-033
156-030
156-034
156-001-002
156-001-001
156-029-001
156-029-002
156-028
156-007
156-004
156-018
156-023
156-045
156-024-002
156-024-001
156-038
156-046
156-047
156-048
156-049
156-039
156-040
156-041
156-042
156-043
156-044
156-050
156-051
156-052
156-053
156-035-001
180-017
180-016
180-015
180-020
156-035-002
156-056
156-055
156-054
156-036
156-025
156-026
156-064
156-027
155-034
155-024
155-025
155-026
155-033
155-039
155-023
155-021
155-037
155-022
155-048-A00
155-014
155-011
155-012
155-013
155-010
155-005-001
155-005-002
155-042
131-022
179-019
156-025-001
179-001-002
179-016
179-004
179-003
179-001-001 CND
179-002
178-022
178-024
Print Date: Dec. 31, 2025

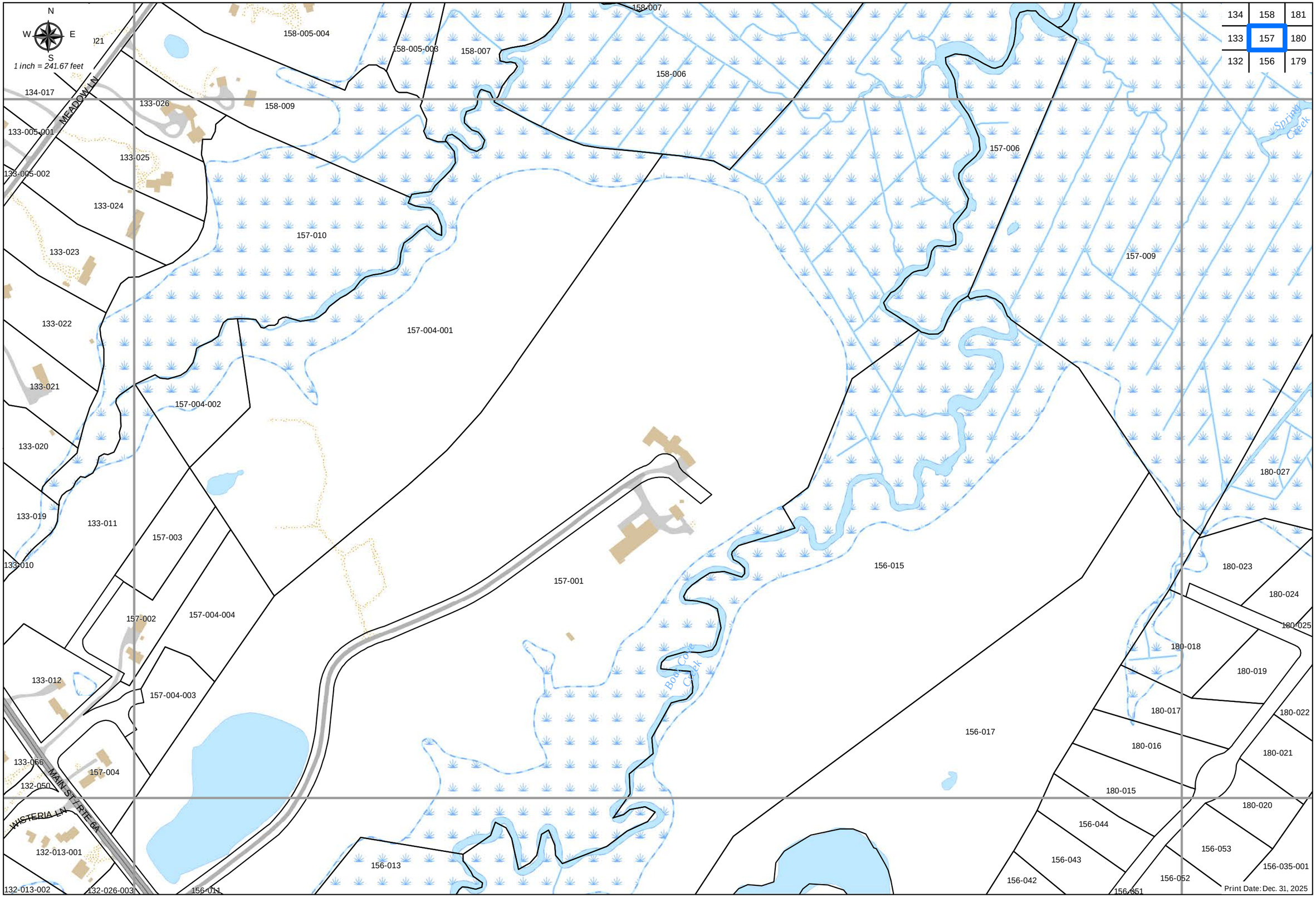
N
W
E
S
1 inch = 241.67 feet
134 158 181
133 157 180
132 156 179
MEADOW LN
MAIN ST / RTE 6A
WISTERIA LN
Spring Creek
Bow Cove Creek
134-017
133-026
133-005-001
133-005-002
133-025
133-024
133-023
133-022
133-021
133-020
133-019
133-011
133-010
133-012
133-066
132-050
132-013-001
132-013-002
132-026-003
156-011
156-013
157-004
157-004-003
157-002
157-004-004
157-003
157-004-002
157-004-001
157-001
157-010
158-009
158-005-004
158-005-003
158-007
158-006
157-006
157-009
156-015
156-017
156-044
156-043
156-042
156-051
156-052
156-053
156-035-001
180-027
180-023
180-024
180-025
180-018
180-019
180-017
180-022
180-016
180-021
180-015
180-020
Print Date: Dec. 31, 2025

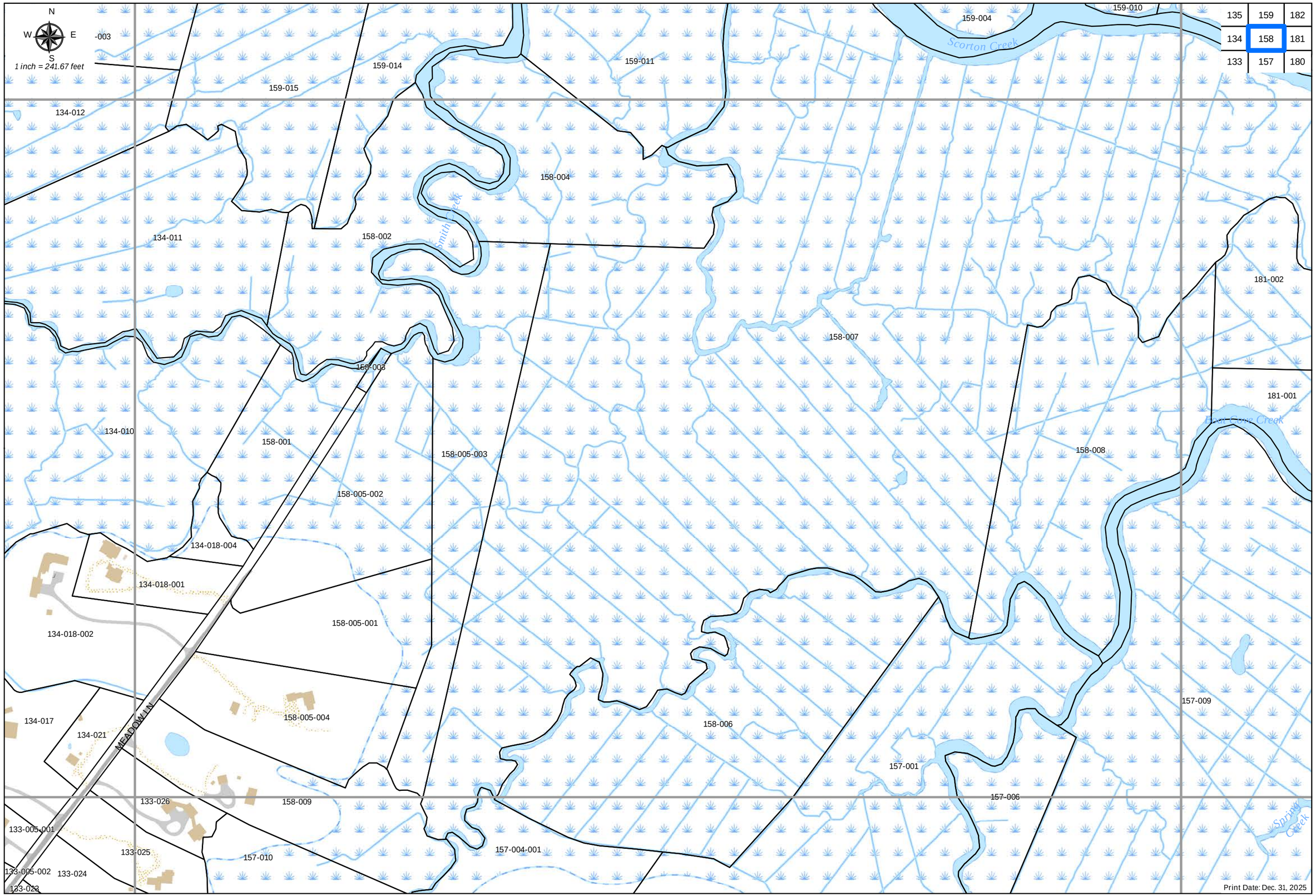
N
W
E
S
1 inch = 241.67 feet
135
159
182
134
158
181
133
157
180
-003
159-015
159-014
159-011
159-004
159-010
Scorton Creek
134-012
158-004
Smith Creek
134-011
158-002
181-002
158-007
158-003
181-001
Bear Cove Creek
134-010
158-001
158-005-003
158-008
158-005-002
134-018-004
134-018-001
158-005-001
134-018-002
157-009
134-017
158-005-004
158-006
134-021
MEADOW LN
157-001
133-026
158-009
157-006
133-005-001
Spring Creek
133-025
157-010
157-004-001
133-005-002
133-024
133-023
Print Date: Dec. 31, 2025

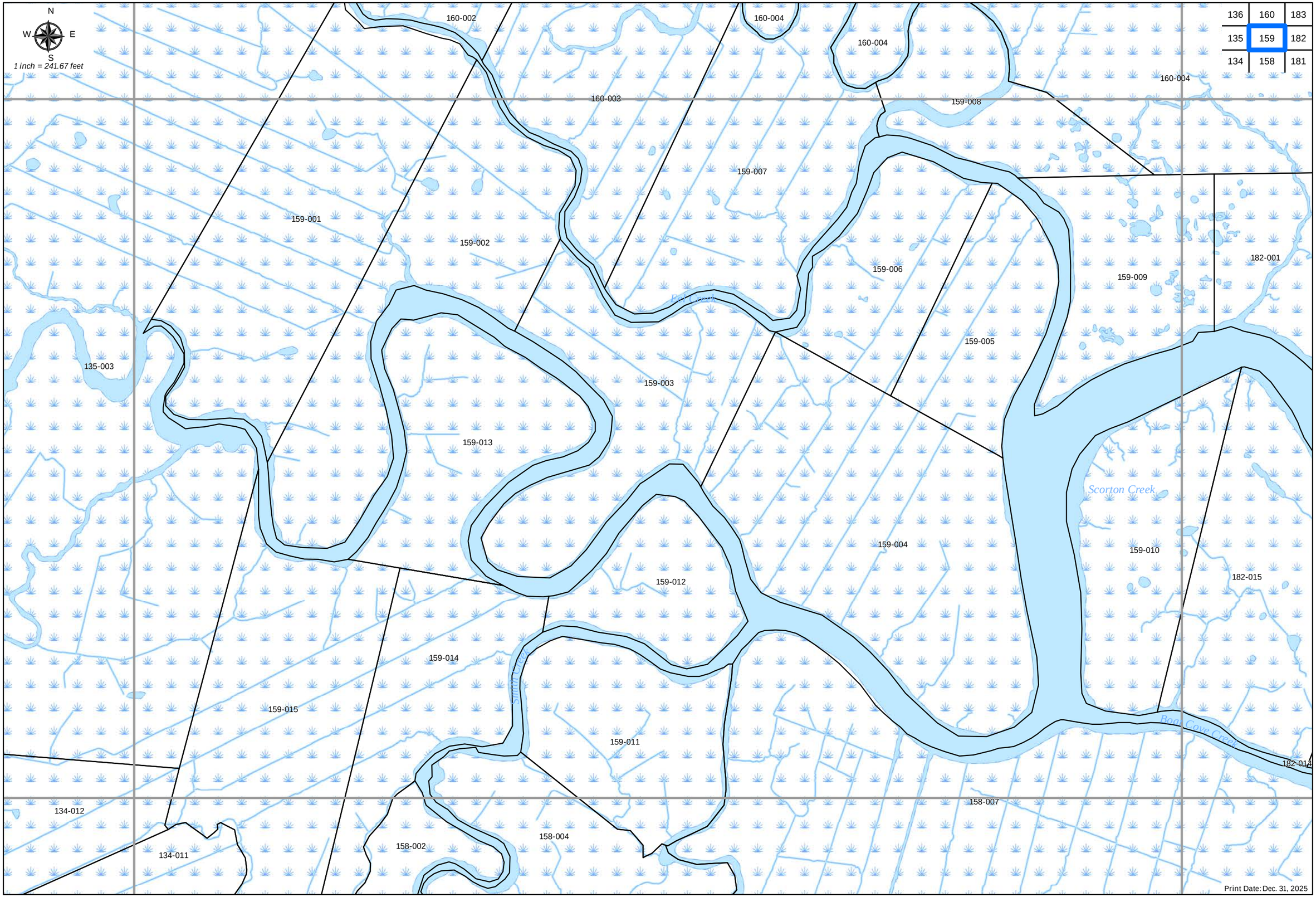
N
W
E
S
1 inch = 241.67 feet
136
160
183
135
159
182
134
158
181
160-002
160-004
160-004
160-004
160-003
159-008
159-007
159-001
159-002
159-006
159-009
182-001
Bear Creek
159-005
135-003
159-003
159-013
Scorton Creek
159-004
159-010
182-015
159-012
159-014
Smith Creek
159-015
159-011
Boar Cove Creek
182-014
158-007
134-012
158-004
158-002
134-011
Print Date: Dec. 31, 2025

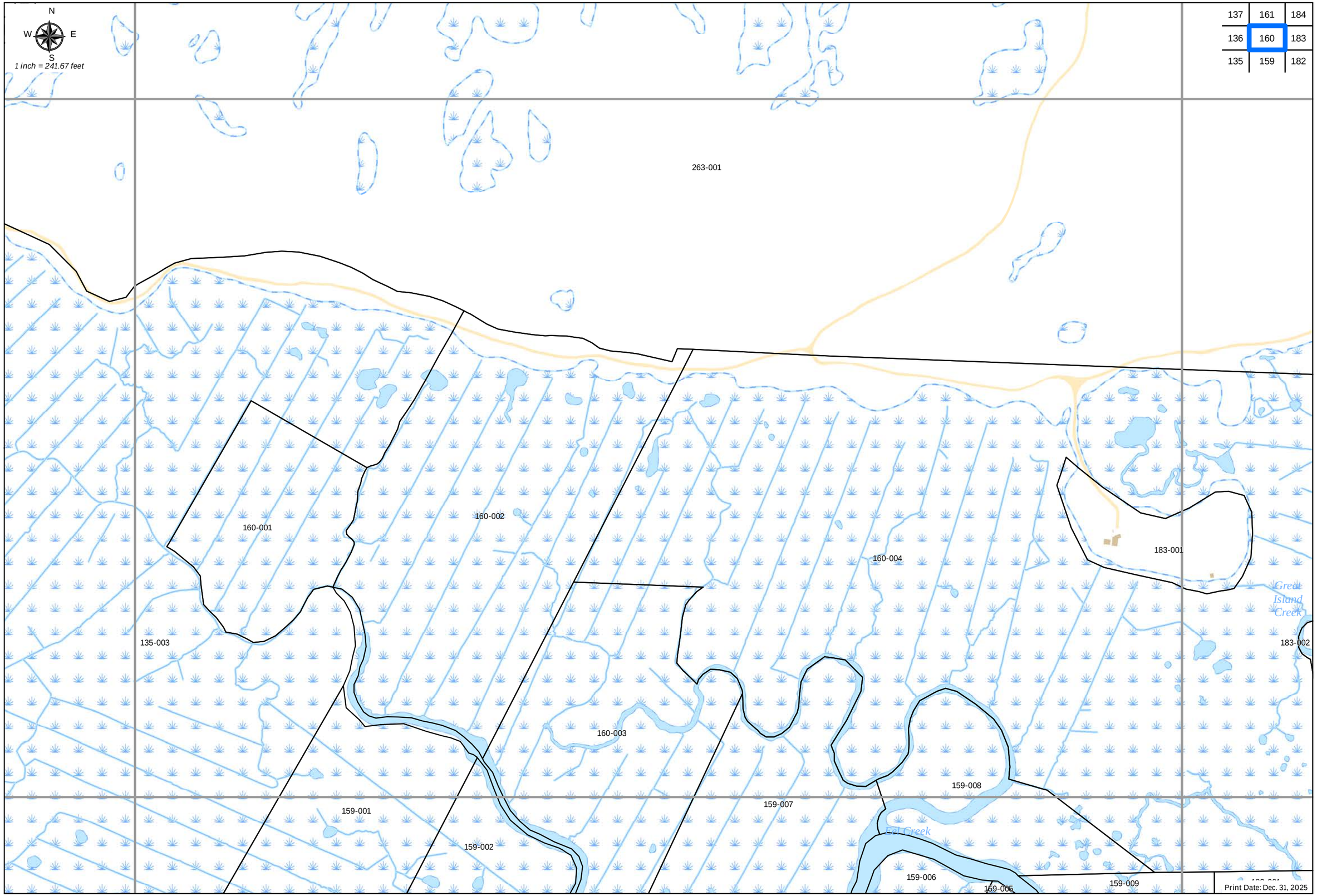
N
W
E
S
1 inch = 241.67 feet
137
161
184
136
160
183
135
159
182
263-001
160-001
160-002
160-003
160-004
135-003
183-001
183-002
Great Island Creek
159-001
159-002
159-006
159-007
159-008
159-009
Print Date: Dec. 31, 2025

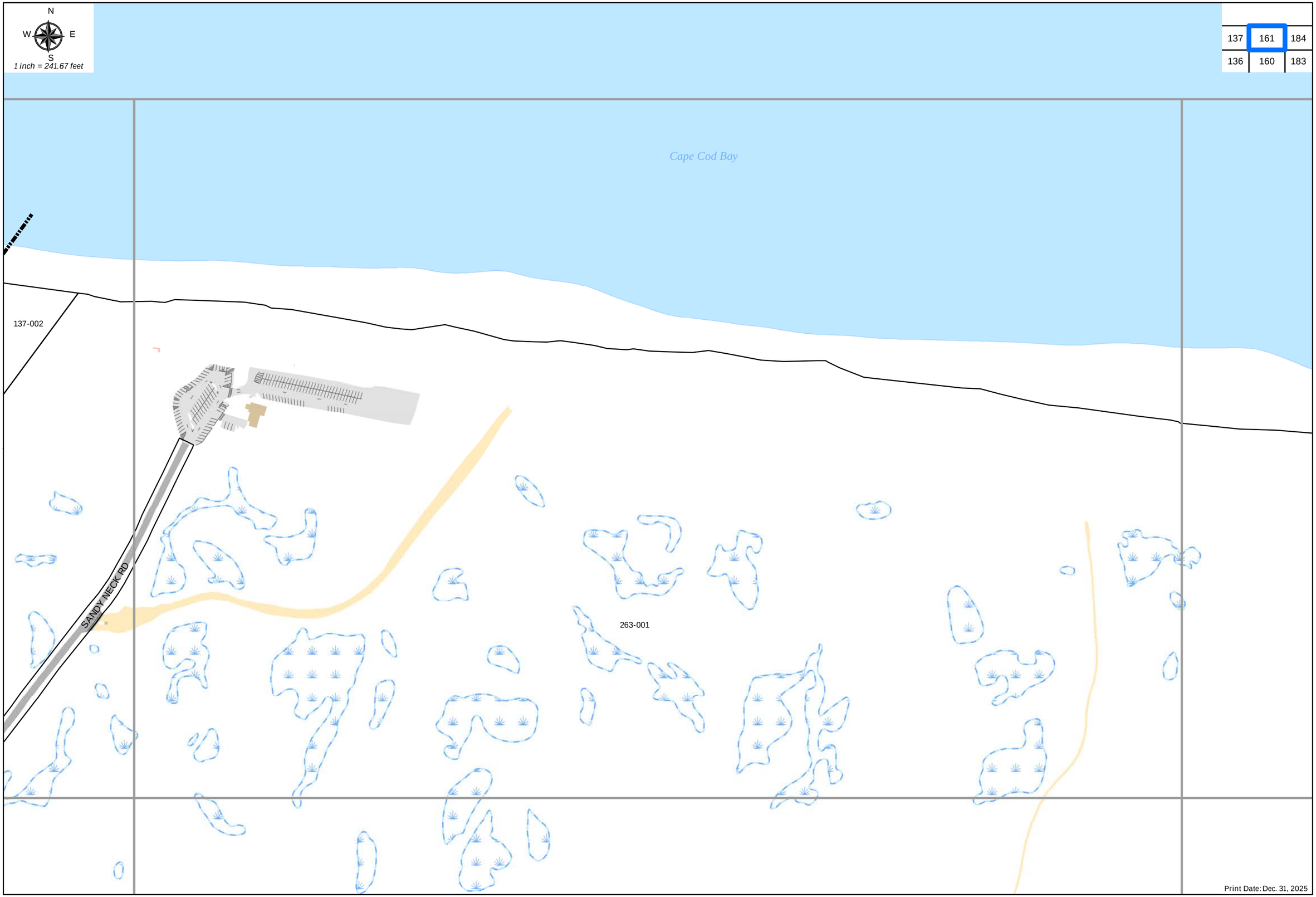
N
W
E
S
1 inch = 241.67 feet
137
161
184
136
160
183
Cape Cod Bay
137-002
SANDY NECK RD
263-001
Print Date: Dec. 31, 2025

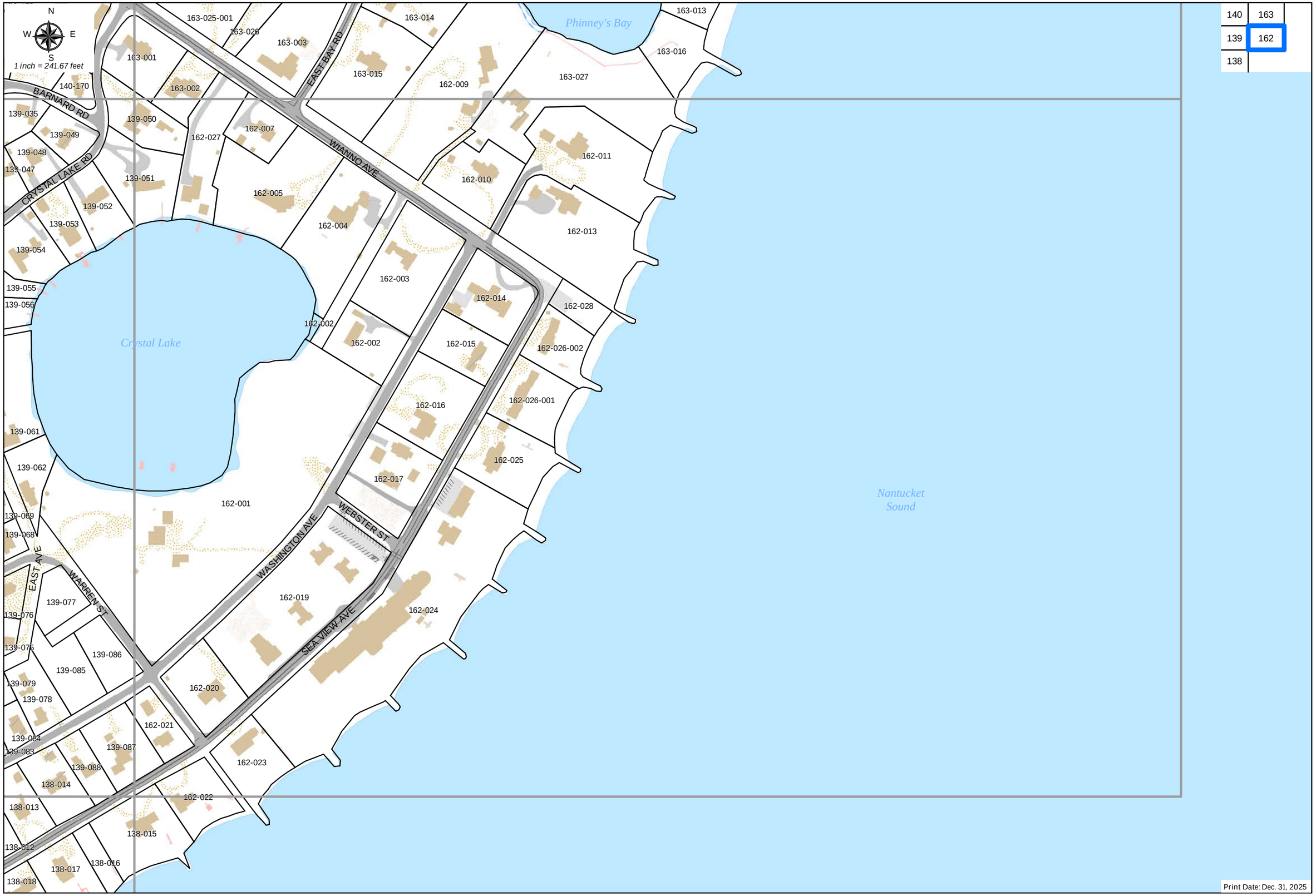

Print Date: Dec. 31, 2025

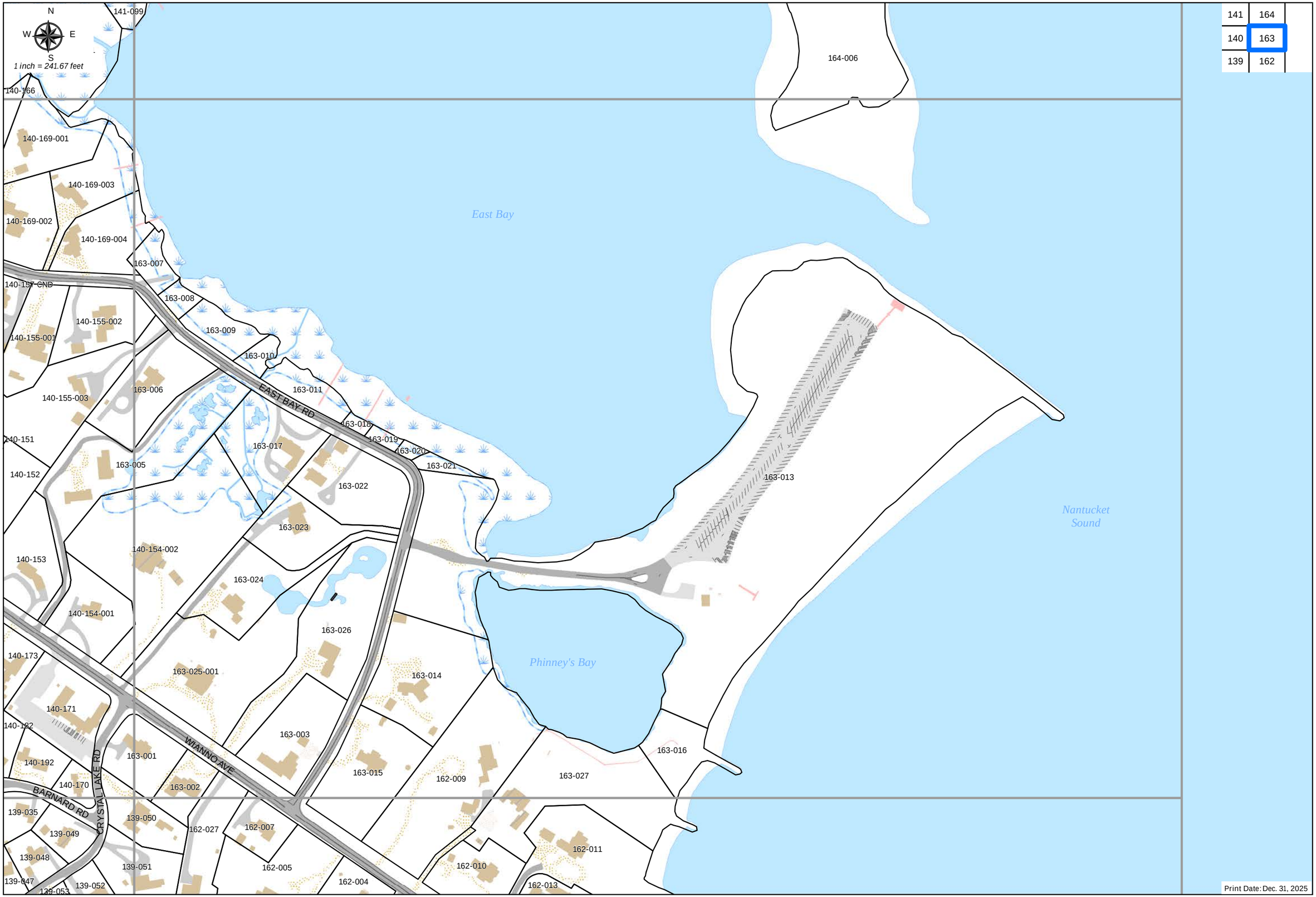
N
W
E
S
1 inch = 241.67 feet
141-099
140-166
140-169-001
140-169-003
140-169-002
140-169-004
163-007
140-157-CND
163-008
140-155-002
140-155-001
163-009
163-010
163-006
140-155-003
163-011
EAST BAY RD
163-018
163-019
163-020
163-021
140-151
163-017
163-005
140-152
163-022
163-023
140-154-002
140-153
163-024
140-154-001
163-026
140-173
163-025-001
163-014
140-171
140-182
163-003
WIANNO AVE
163-001
140-192
163-015
162-009
163-027
163-016
140-170
163-002
BARNARD RD
CRYSTAL LAKE RD
139-035
139-050
139-049
162-027
162-007
162-011
139-048
139-051
162-005
162-010
139-047
139-052
162-004
162-013
139-053
East Bay
Phinney's Bay
Nantucket Sound
164-006
141
164
140
163
139
162
Print Date: Dec. 31, 2025

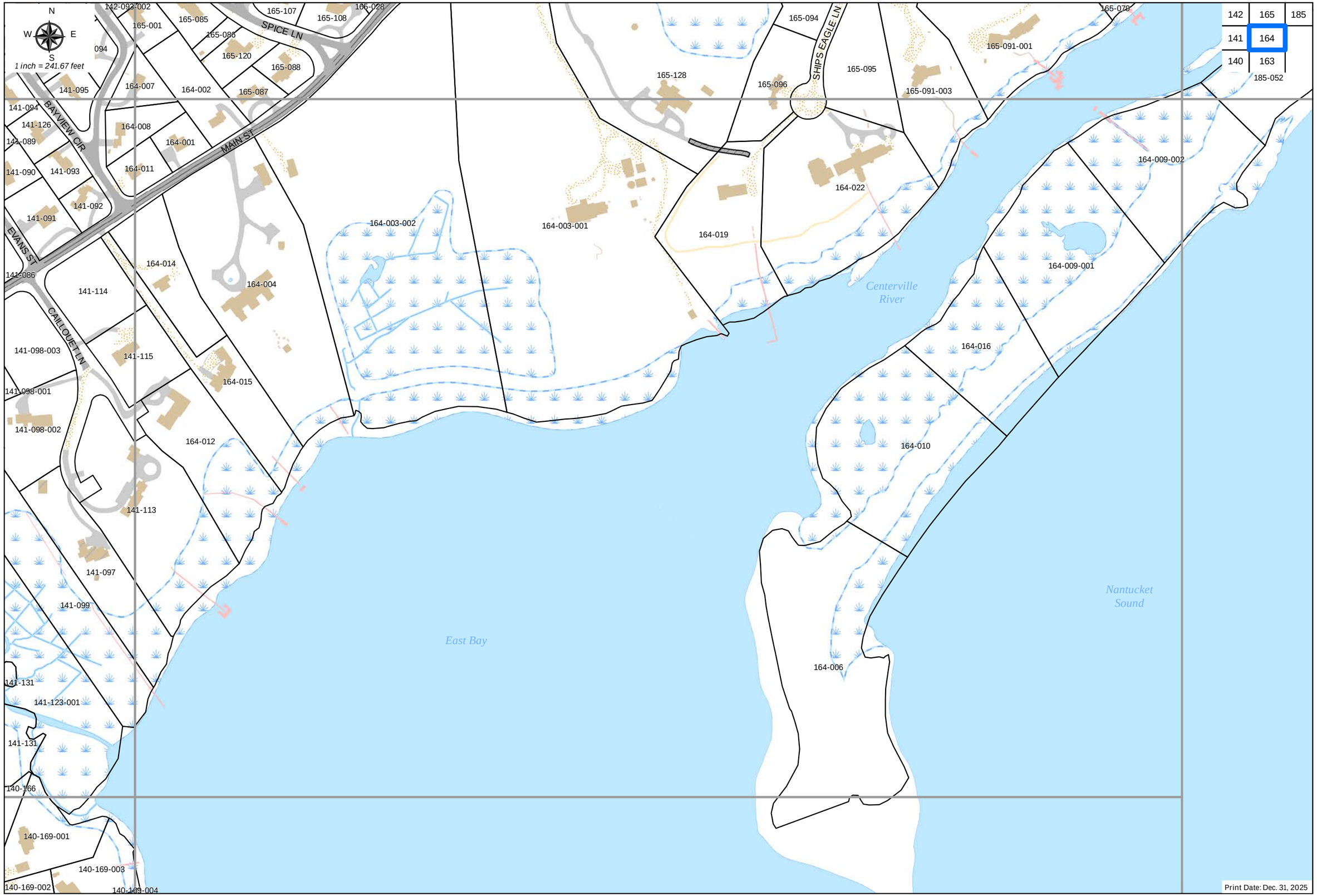
N
W
E
S
1 inch = 241.67 feet
142
165
185
141
164
140
163
185-052
142-093-002
165-001
165-085
165-086
165-107
165-108
165-028
SPICE LN
165-120
165-088
165-087
094
141-095
164-007
164-002
141-094
141-126
BAYVIEW CIR
164-008
141-089
164-001
MAIN ST
141-090
141-093
164-011
141-092
141-091
EVANS ST
141-086
141-114
164-014
164-004
CAILLOUET LN
141-098-003
141-115
164-015
141-098-001
141-098-002
164-012
141-113
141-097
141-099
141-131
141-123-001
141-131
140-166
140-169-001
140-169-003
140-169-002
140-169-004
East Bay
164-003-002
164-003-001
165-128
165-094
SHIPS EAGLE LN
165-096
165-095
165-091-003
165-091-001
165-079
164-019
164-022
Centerville
River
164-009-002
164-009-001
164-016
164-010
164-006
Nantucket
Sound
Print Date: Dec. 31, 2025

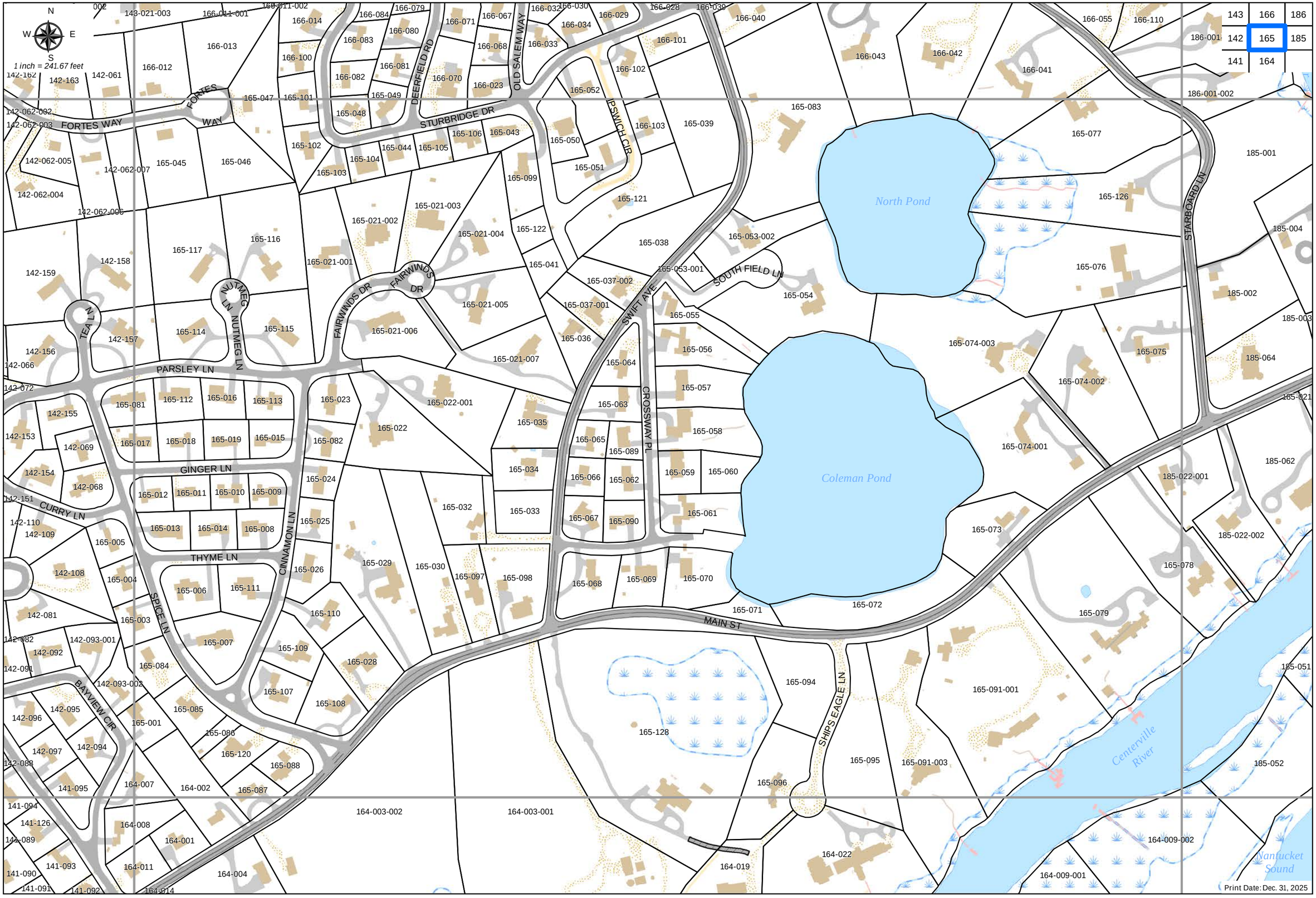
N
W
E
S
1 inch = 241.67 feet
143 166 186
142 165 185
141 164
FORTES WAY
FORTES WAY
STURBRIDGE DR
DEERFIELD RD
OLD SALEM WAY
IPSWICH CIR
STARBOARD LN
North Pond
Coleman Pond
Centerville River
Nantucket Sound
SOUTH FIELD LN
SWIFT AVE
CROSSWAY PL
FAIRWINDS DR
FAIRWINDS DR
NUTMEG LN
NUTMEG LN
TEA LN
PARSLEY LN
GINGER LN
CURRY LN
THYME LN
CINNAMON LN
SPICE LN
BAYVIEW CIR
MAIN ST
SHIPS EAGLE LN
Print Date: Dec. 31, 2025

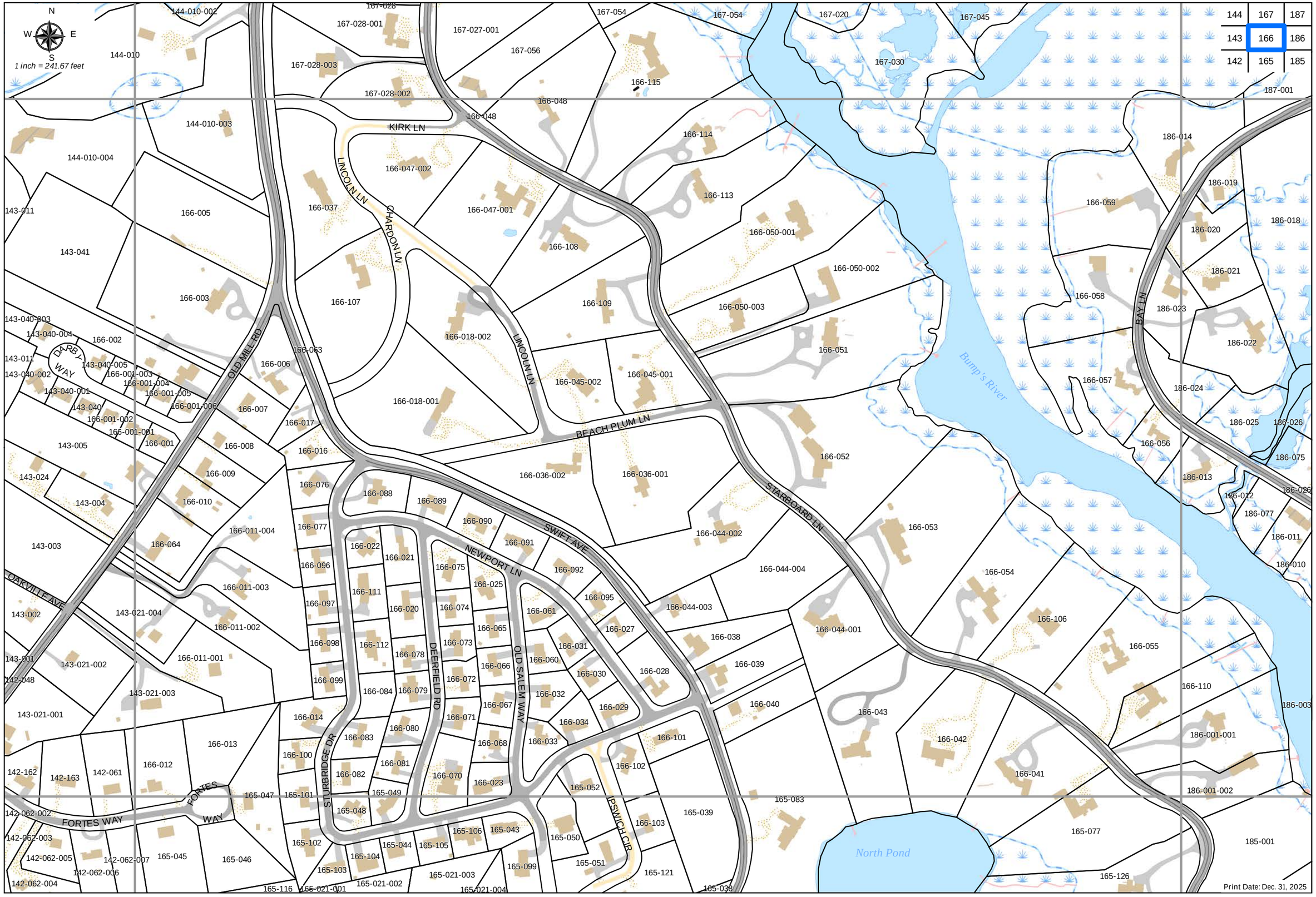
N
W
E
S
1 inch = 241.67 feet
144 167 187
143 166 186
142 165 185
KIRK LN
LINCOLN LN
CHARDON LN
OLD MILL RD
DARBY WAY
BEACH PLUM LN
SWIFT AVE
NEWPORT LN
DEERFIELD RD
OLD SALEM WAY
STURBRIDGE DR
IPSWICH CIR
STARBOARD LN
BAY LN
OAKVILLE AVE
FORTES WAY
Bump's River
North Pond
Print Date: Dec. 31, 2025

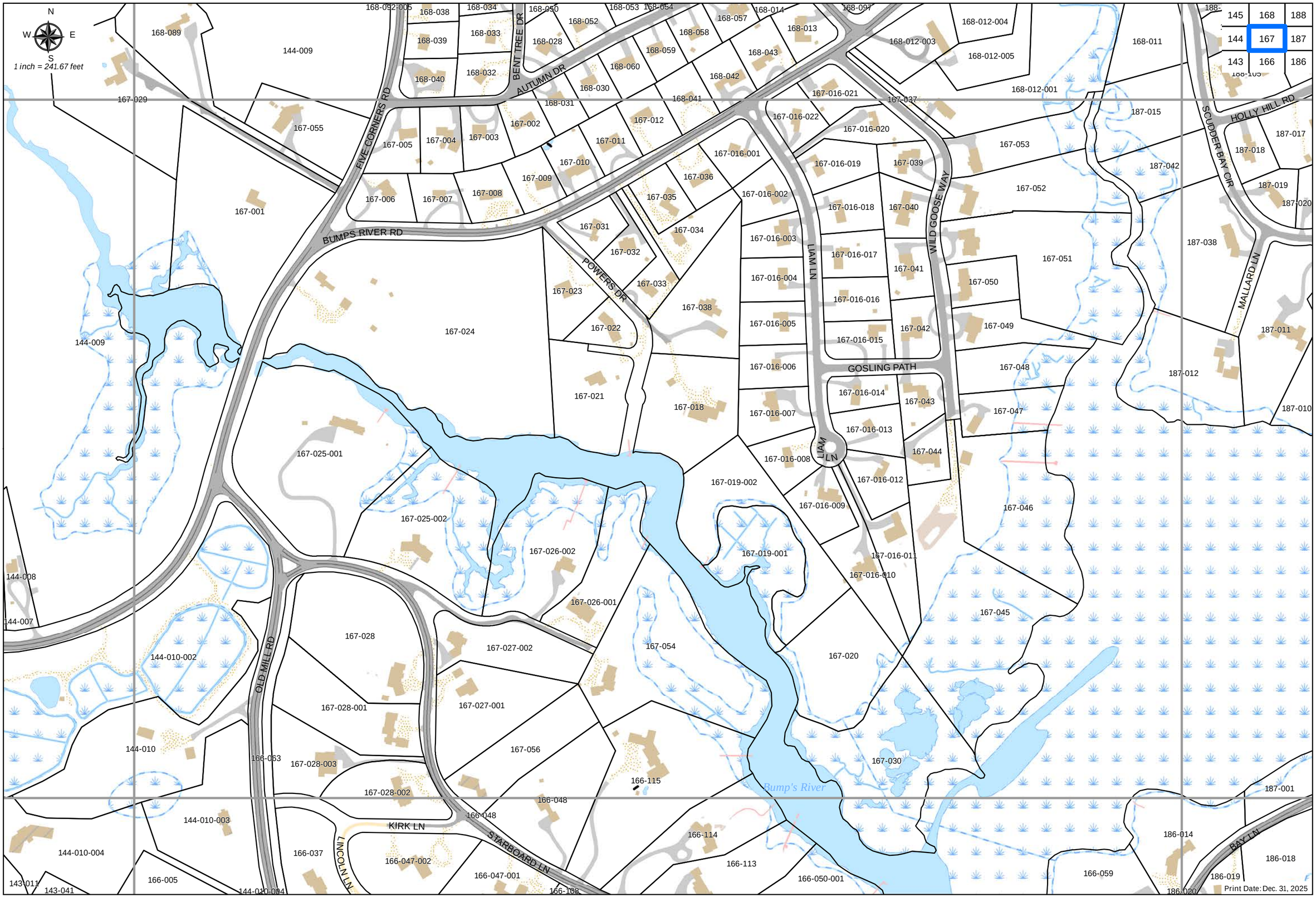

Print Date: Dec. 31, 2025

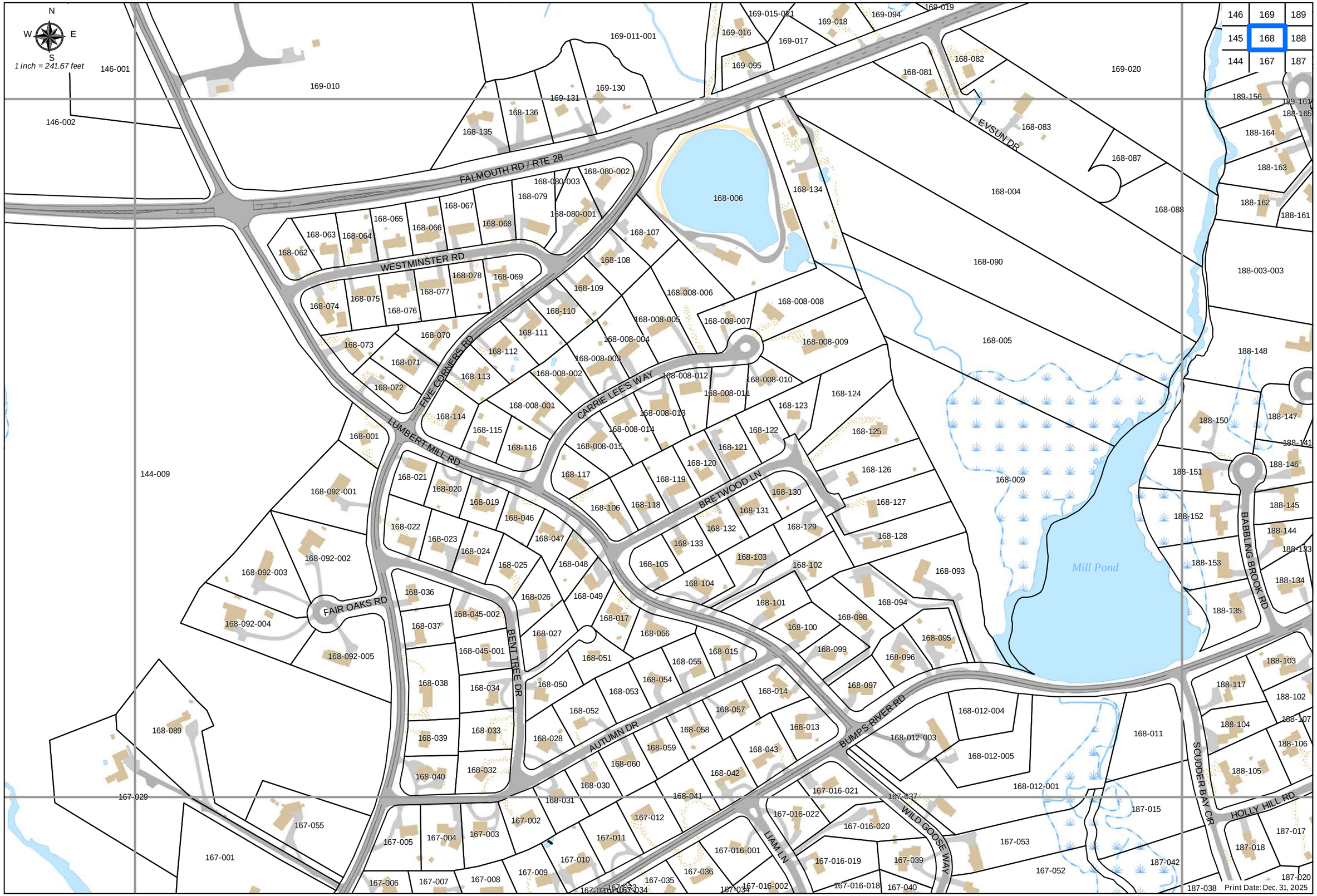
N
W
E
S
1 inch = 241.67 feet
146
169
189
145
168
188
144
167
187
FALMOUTH RD / RTE 28
WESTMINSTER RD
FIVE CORNERS RD
LUMBERT MILL RD
CARRIE LEE'S WAY
BRETWOOD LN
FAIR OAKS RD
BENT TREE DR
AUTUMN DR
BUMPS RIVER RD
EVSUN DR
WILD GOOSE WAY
LIAM LN
BABBLING BROOK RD
SCUDDER BAY CIR
HOLLY HILL RD
Mill Pond
146-001
146-002
144-009
169-010
169-011-001
169-015-021
169-016
169-017
169-018
169-094
169-019
169-095
169-020
169-130
169-131
168-136
168-135
168-081
168-082
168-083
168-087
168-088
168-004
168-090
168-005
168-009
168-006
168-134
168-080-002
168-080-003
168-079
168-080-001
168-067
168-065
168-066
168-068
168-063
168-064
168-062
168-107
168-108
168-078
168-069
168-077
168-075
168-076
168-074
168-109
168-008-006
168-008-008
168-110
168-008-005
168-008-007
168-070
168-111
168-008-004
168-008-009
168-073
168-112
168-008-003
168-071
168-113
168-008-002
168-008-012
168-008-010
168-072
168-008-011
168-124
168-008-001
168-114
168-008-013
168-123
168-115
168-008-014
168-122
168-116
168-008-015
168-121
168-125
168-001
168-120
168-117
168-119
168-126
168-021
168-020
168-019
168-106
168-118
168-130
168-127
168-046
168-131
168-092-001
168-022
168-023
168-132
168-129
168-128
168-024
168-047
168-133
168-092-002
168-025
168-048
168-105
168-103
168-102
168-093
168-092-003
168-104
168-036
168-026
168-049
168-101
168-094
168-092-004
168-045-002
168-017
168-037
168-056
168-100
168-098
168-027
168-095
168-045-001
168-015
168-099
168-096
168-092-005
168-051
168-055
168-054
168-038
168-034
168-050
168-053
168-097
168-014
168-052
168-057
168-089
168-012-004
168-058
168-033
168-013
168-012-003
168-039
168-059
168-043
168-012-005
168-011
168-060
168-040
168-032
168-042
168-030
168-012-001
167-029
168-041
167-016-021
167-037
168-031
167-016-022
167-012
167-002
167-016-020
167-055
167-053
167-005
167-004
167-003
167-011
167-016-001
167-039
167-010
167-016-019
167-052
167-001
167-006
167-007
167-008
167-009
167-036
167-016-018
167-040
167-016-002
167-034
167-035
146-001
189-156
189-161
188-165
188-164
188-163
188-162
188-161
188-003-003
188-148
188-150
188-147
188-141
188-151
188-146
188-152
188-145
188-144
188-133
188-153
188-134
188-135
188-103
188-117
188-102
188-107
188-104
188-106
188-105
187-015
187-017
187-018
187-042
187-020
187-038
Print Date: Dec. 31, 2025

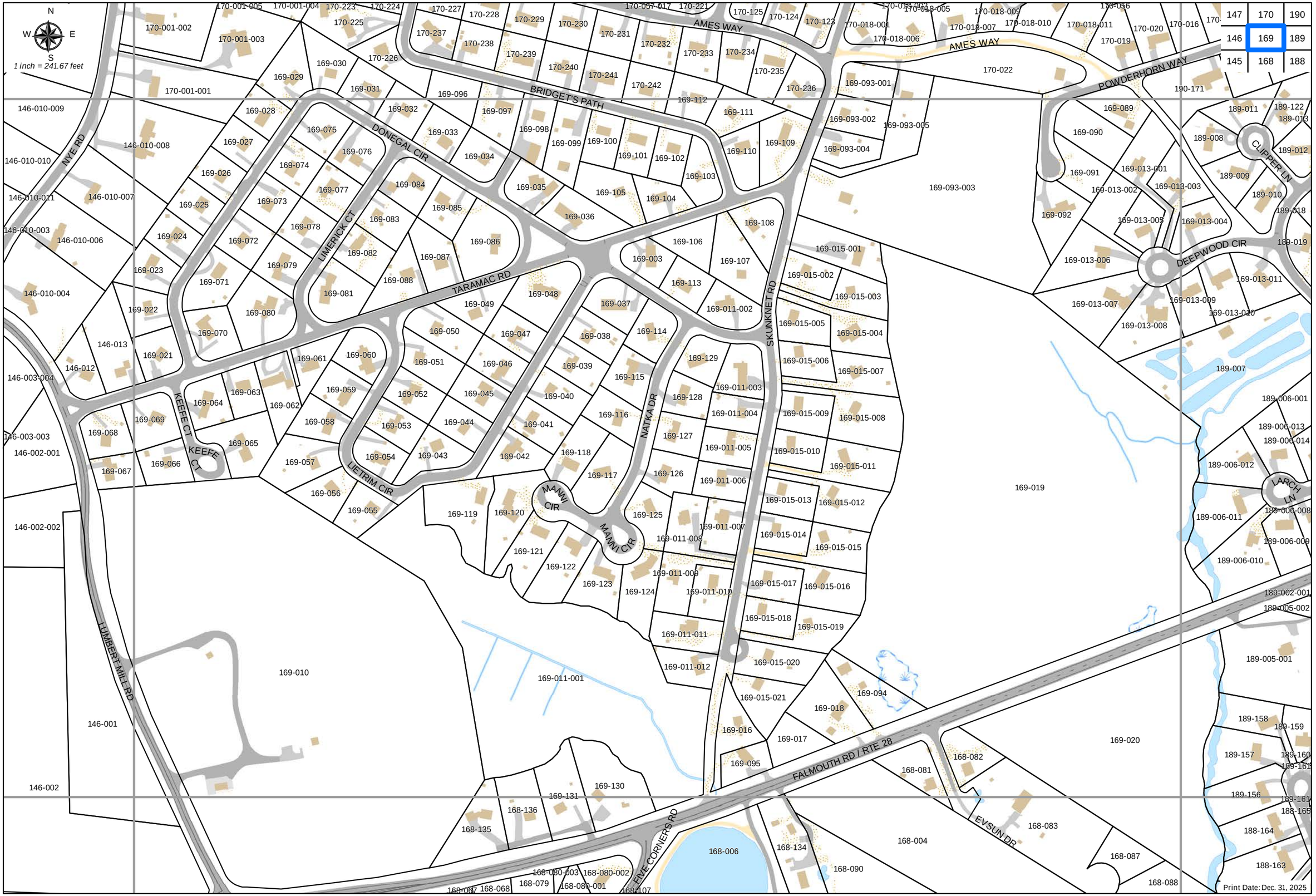
N
W
E
S
1 inch = 241.67 feet
147 170 190
146 169 189
145 168 188
AMES WAY
BRIDGET'S PATH
DONEGAL CIR
NYE RD
LIMERICK CT
TARAMAC RD
SKUNKNET RD
NATKA DR
KEEFE CT
KEEFE CT
LIETRIM CIR
MANNI CIR
MANNI CIR
LUMBERT MILL RD
FALMOUTH RD / RTE 28
FIVE CORNERS RD
EVSUN DR
POWDERHORN WAY
CLIPPER LN
DEEPWOOD CIR
LARCH LN
Print Date: Dec. 31, 2025

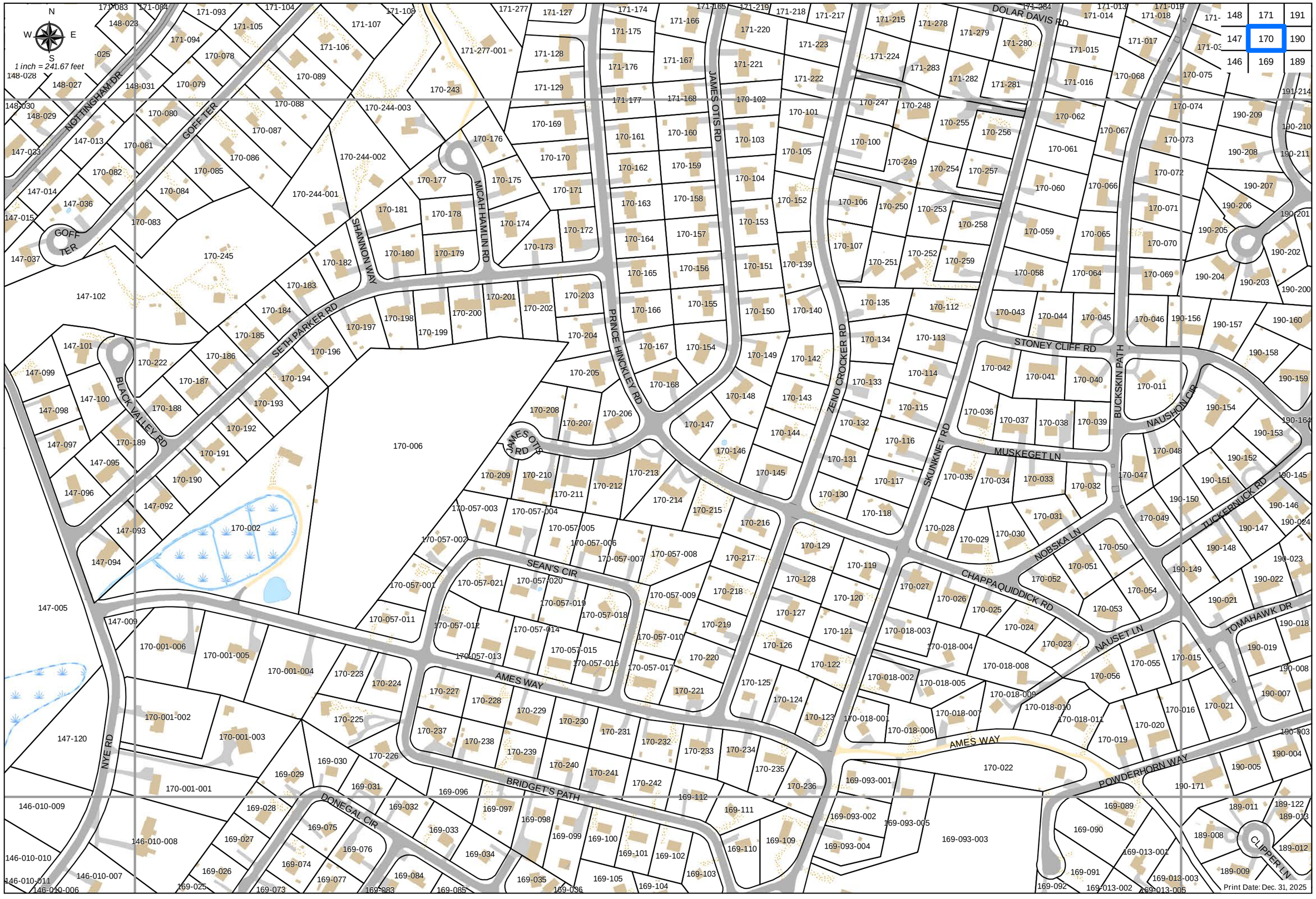
N
W
E
S
1 inch = 241.67 feet
148
171
191
147
170
190
146
169
189
NOTTINGHAM DR
GOFF TER
SHANNON WAY
MICAH HAMLIN RD
SETH PARKER RD
BLACK VALLEY RD
JAMES OTIS RD
PRINCE HINCKLEY RD
ZENO CROCKER RD
DOLAR DAVIS RD
STONEY CLIFF RD
BUCKSKIN PATH
NAUSHON CIR
MUSKEGET LN
SKUNKNET RD
TUCKERNUCK RD
NOBSKA LN
CHAPPAQUIDDICK RD
NAUSET LN
TOMAHAWK DR
POWDERHORN WAY
CLIPPER LN
SEAN'S CIR
AMES WAY
BRIDGET'S PATH
DONEGAL CIR
NYE RD
Print Date: Dec. 31, 2025

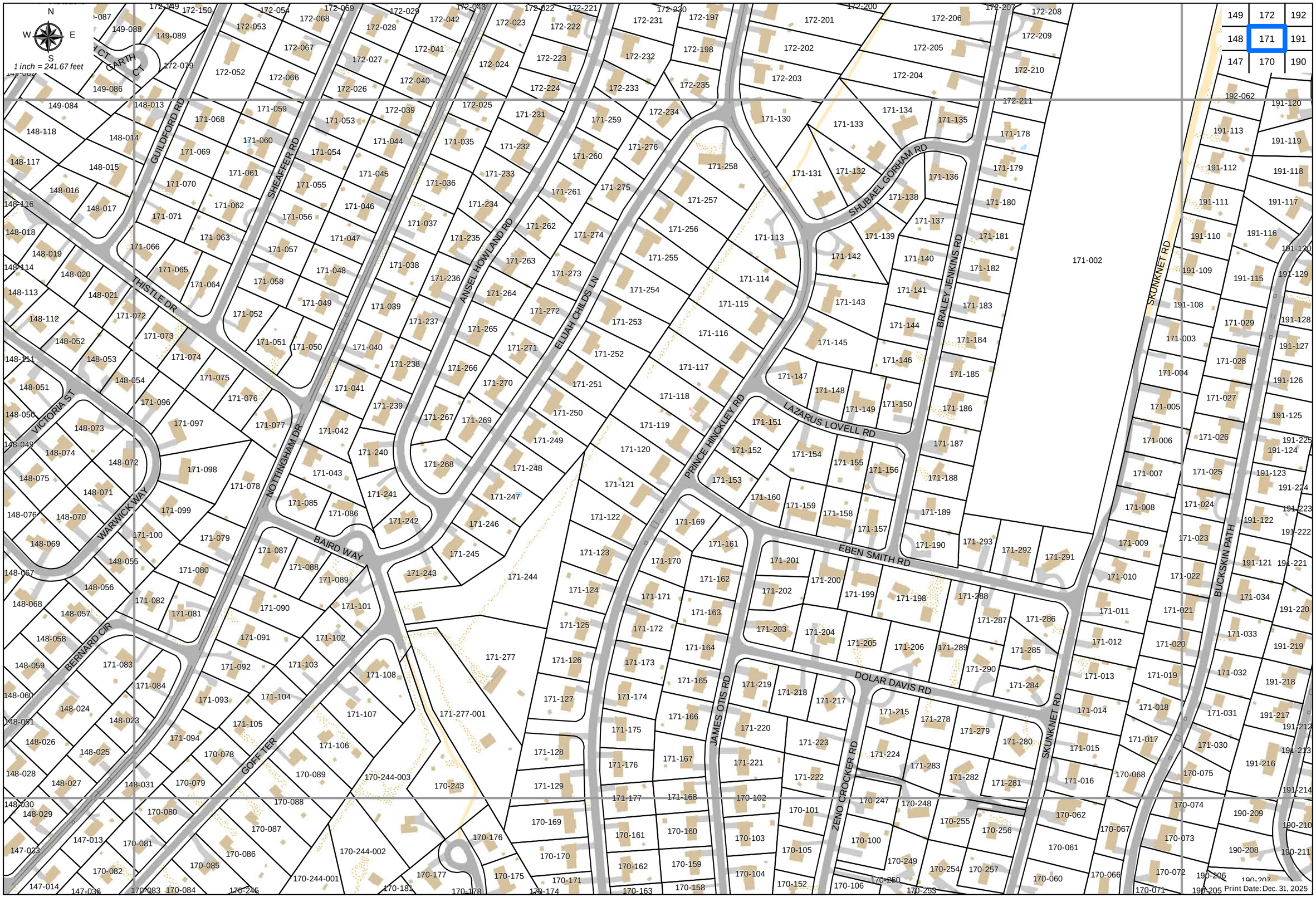
N
W
E
S
1 inch = 241.67 feet
149 172 192
148 171 191
147 170 190
GARTH CT
GUILDFORD RD
SHEAFFER RD
THISTLE DR
VICTORIA ST
WARWICK WAY
BERNARD CIR
GOFFTER
NOTTINGHAM DR
BAIRD WAY
ANSEL HOWLAND RD
ELIJAH CHILDS LN
PRINCE HINCKLEY RD
SHUBAEL GORHAM RD
BRALEY JENKINS RD
LAZARUS LOVELL RD
EBEN SMITH RD
DOLAR DAVIS RD
JAMES OTIS RD
ZENO CROCKER RD
SKUNKNET RD
BUCKSKIN PATH
171-002
Print Date: Dec. 31, 2025

N
W
E
S
1 inch = 241.67 feet
150 173 193
149 172 192
148 171 191
HITCHING POST
STAGE COACH RD
OUTPOST LN
PADLOCK LN
COACH LIGHT RD
OLD STAGE RD
WASHINGTON BURSLEY WAY
CENTERBROOK LN
ASHLEY DR
HENRY F LORING RD
NOTTINGHAM DR
PRINCE HINCKLEY RD
ANSEL HOWLAND RD
ELIJAH CHILDS LN
SHUBAEL GORHAM RD
BRALEY JENKINS RD
ANTICO LN
PATRIOT WAY
SKUNKNET RD
FOXGLOVE RD
HEATHER LN
CEDRIC RD
LESTER CIR
GUILDFORD RD
SHEAFFER RD
CYRUS DR
GARTH CT
Print Date: Dec. 31, 2025

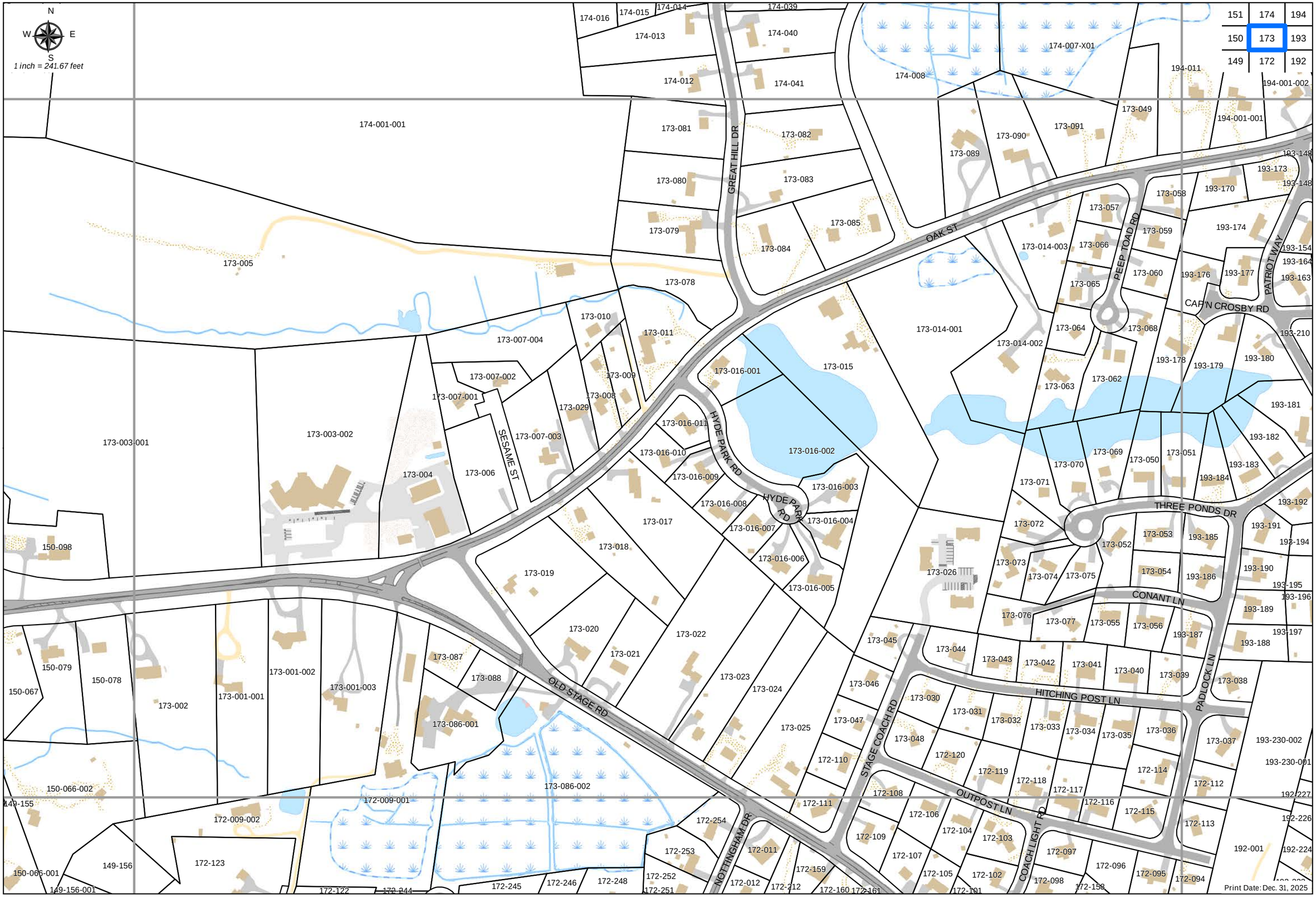
N
W
E
S
1 inch = 241.67 feet
151 174 194
150 173 193
149 172 192
GREAT HILL DR
OAK ST
PEEP TOAD RD
PATRIOT WAY
CAPTN CROSBY RD
SESAME ST
HYDE PARK RD
THREE PONDS DR
CONANT LN
OLD STAGE RD
HITCHING POST LN
PADLOCK LN
STAGE COACH RD
OUTPOST LN
COACH LIGHT RD
NOTTINGHAM DR
174-016
174-015
174-014
174-039
174-013
174-040
174-007-X01
174-012
174-041
174-008
194-011
194-001-002
174-001-001
173-081
173-082
173-049
194-001-001
173-090
173-091
173-089
173-080
173-083
193-149
193-173
193-148
173-058
193-170
173-057
173-079
173-085
173-059
193-174
173-084
173-014-003
173-066
193-154
193-164
173-005
173-065
173-060
193-176
193-177
193-163
173-078
173-064
173-068
173-010
173-011
173-014-001
193-210
173-007-004
173-014-002
193-178
193-179
193-180
173-007-002
173-009
173-016-001
173-015
173-063
173-062
173-007-001
173-008
173-029
193-181
173-016-011
173-007-003
173-003-001
173-003-002
173-016-010
173-016-002
193-182
173-070
173-069
173-050
173-051
173-004
173-006
173-016-009
193-183
173-071
173-016-003
173-016-008
193-184
173-017
173-016-007
173-016-004
193-192
173-072
150-098
173-018
173-053
193-185
173-052
193-191
173-016-006
193-194
173-073
173-026
173-074
173-075
173-054
193-186
193-190
173-019
173-016-005
193-195
173-076
193-196
173-077
173-055
173-056
193-189
173-020
173-022
193-187
193-197
173-045
173-044
193-188
173-087
173-021
173-043
173-042
173-041
173-040
173-039
173-038
150-079
173-088
173-046
173-023
173-024
150-078
173-001-002
173-001-003
173-030
173-031
173-032
173-033
173-034
173-035
173-036
173-037
150-067
173-002
173-001-001
173-086-001
173-047
173-025
173-048
193-230-002
172-120
172-110
193-230-001
173-086-002
172-119
172-118
172-114
172-112
150-066-002
172-108
172-117
172-116
149-155
172-009-001
172-111
172-115
172-009-002
172-106
172-254
172-113
172-104
172-103
192-227
172-109
192-226
172-253
172-011
172-097
192-001
192-224
172-107
172-096
149-156
172-123
172-159
172-105
172-102
172-095
172-094
150-066-001
172-252
172-012
172-212
172-098
149-156-001
172-122
172-244
172-245
172-246
172-248
172-251
172-160
172-161
172-101
172-158
Print Date: Dec. 31, 2025

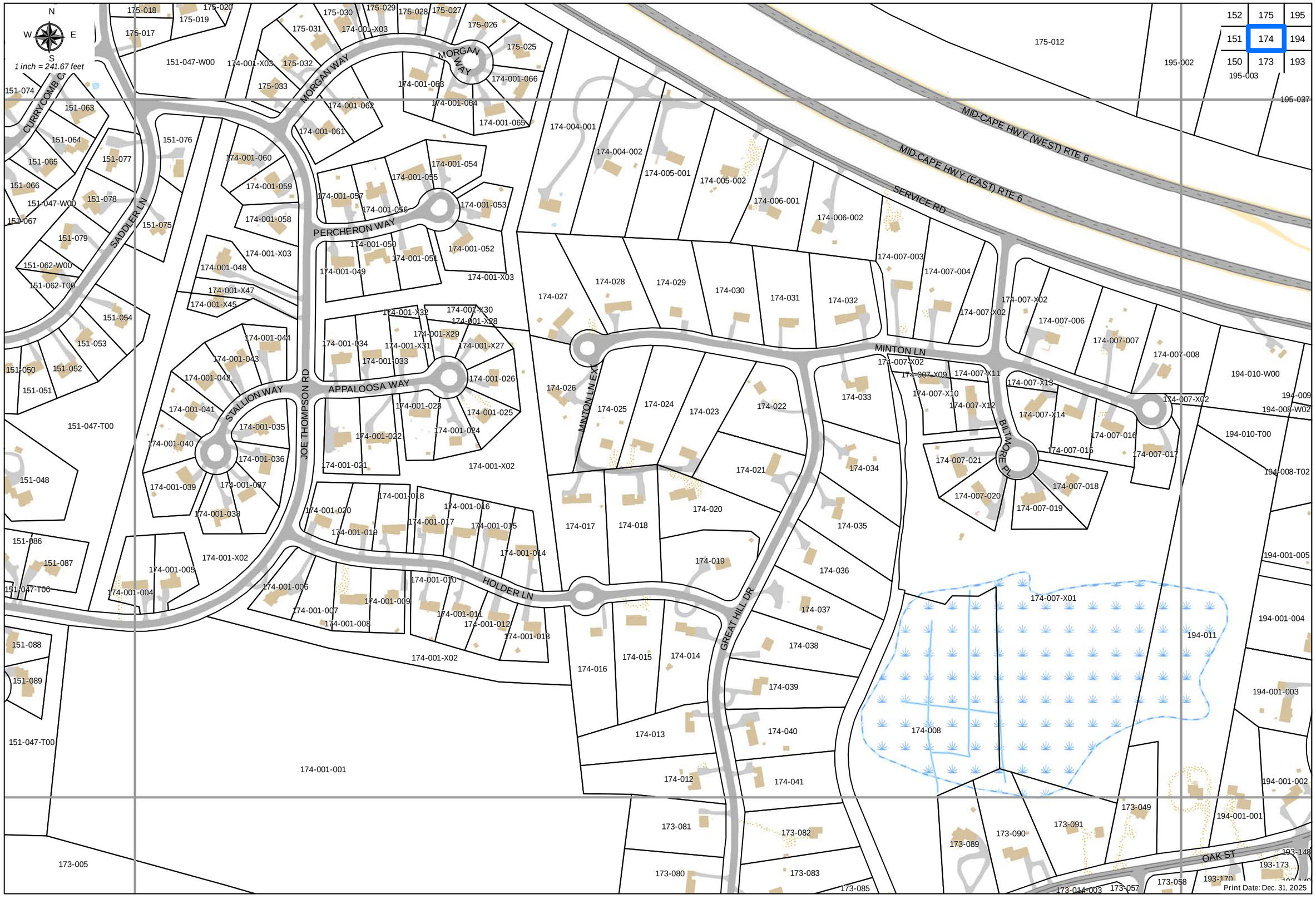
N
W
E
S
1 inch = 241.67 feet
152 175 195
151 174 194
150 173 193
MID-CAPE HWY (WEST) RTE 6
MID-CAPE HWY (EAST) RTE 6
SERVICE RD
MORGAN WAY
PERCHERON WAY
APPALOOSA WAY
STALLION WAY
JOE THOMPSON RD
SADDLER LN
CURRYCOMB CT
HOLDER LN
GREAT HILL DR
MINTON LN
MINTON LN EXT
BILTMORE PL
OAK ST
175-018
175-020
175-019
175-017
175-030
175-029
175-028
175-027
175-031
174-001-X03
175-026
175-025
151-047-W00
174-001-X03
175-032
175-033
174-001-063
174-001-066
174-001-062
174-001-064
174-001-065
174-001-061
151-074
151-063
151-064
151-065
151-066
151-047-W00
151-078
151-067
151-079
151-062-W00
151-062-T00
151-076
151-077
151-075
174-001-060
174-001-059
174-001-058
174-001-054
174-001-055
174-001-057
174-001-056
174-001-053
174-001-X03
174-001-048
174-001-X47
174-001-X45
174-001-050
174-001-051
174-001-052
174-001-049
174-001-X03
151-054
151-053
151-050
151-052
151-051
151-047-T00
174-001-044
174-001-043
174-001-042
174-001-041
174-001-040
174-001-035
174-001-036
174-001-039
174-001-037
174-001-038
174-001-X32
174-001-X30
174-001-X28
174-001-X29
174-001-034
174-001-X31
174-001-X27
174-001-033
174-001-026
174-001-023
174-001-025
174-001-022
174-001-024
174-001-021
174-001-X02
174-001-020
174-001-018
174-001-016
174-001-019
174-001-017
174-001-015
174-001-014
174-001-X02
174-001-005
174-001-004
174-001-006
174-001-010
174-001-009
174-001-007
174-001-011
174-001-008
174-001-012
174-001-018
174-001-X02
151-048
151-086
151-087
151-047-T00
151-088
151-089
151-047-T00
174-001-001
173-005
174-004-001
174-004-002
174-005-001
174-005-002
174-006-001
174-006-002
174-007-003
174-007-004
174-007-X02
174-007-X02
174-007-006
174-007-007
174-007-008
174-027
174-028
174-029
174-030
174-031
174-032
174-026
174-025
174-024
174-023
174-022
174-033
174-007-X02
174-007-X09
174-007-X11
174-007-X10
174-007-X12
174-007-X13
174-007-X14
174-007-X02
174-007-016
174-007-015
174-007-017
174-007-021
174-007-018
174-007-020
174-007-019
174-021
174-034
174-020
174-035
174-017
174-018
174-019
174-036
174-037
174-038
174-016
174-015
174-014
174-039
174-013
174-040
174-012
174-041
174-007-X01
174-008
194-010-W00
194-009
194-008-W02
194-010-T00
194-008-T02
194-001-005
194-001-004
194-011
194-001-003
194-001-002
194-001-001
173-049
173-091
173-090
173-089
173-081
173-082
173-080
173-083
173-085
173-014-003
173-057
173-058
193-170
193-173
193-148
195-002
195-003
195-037
175-012
Print Date: Dec. 31, 2025

N
W
E
S
1 inch = 241.67 feet
153 176 196
152 175 195
151 174 194
153-017
176-001-001
176-001-002
176-002-002
176-025
176-025-001
176-025-002
176-021-003
176-024
176-019
196-031
PINE ST
PARKER RD
152-015
152-016
Shallow Pond
175-034
175-010
Sandy Hill Pond
175-011
Spruce Pond
195-042
152-017
175-008
195-034
152-008
152-011
152-012
152-013-W00
175-001
151-047-W00
152-057
152-056
152-053
152-052
151-047-W00
TROTTINGBRED LN
152-055
152-051
152-054
152-050
175-023
175-022
175-021
175-024
DERBY DR
DERBY DR
175-020
152-049
151-047-W00
175-018
175-019
SADDLER LN
175-017
152-048
152-047
151-074
CURRYCOMB CIR
151-063
151-047-W00
151-064
151-065
151-066
151-067
151-077
151-078
151-076
151-047-T00
151-075
174-001-X03
174-001-060
174-001-059
JOE THOMPSON RD
174-001-X03
175-028
175-029
175-027
175-026
175-030
175-031
175-025
175-032
MORGAN WAY
MORGAN WAY
174-001-066
175-033
174-001-063
174-001-064
174-001-065
174-001-062
174-001-061
174-001-056
174-001-054
174-001-057
174-001-055
174-001-053
MID-CAPE HWY (EAST) RTE 6
MID-CAPE HWY (WEST) RTE 6
SERVICE RD
175-005
175-015
175-006
175-007
175-009
175-014
175-013
175-012
174-004-001
174-004-002
174-005-001
174-005-002
174-006-001
174-006-002
195-002
195-003
195-037
Print Date: Dec. 31, 2025

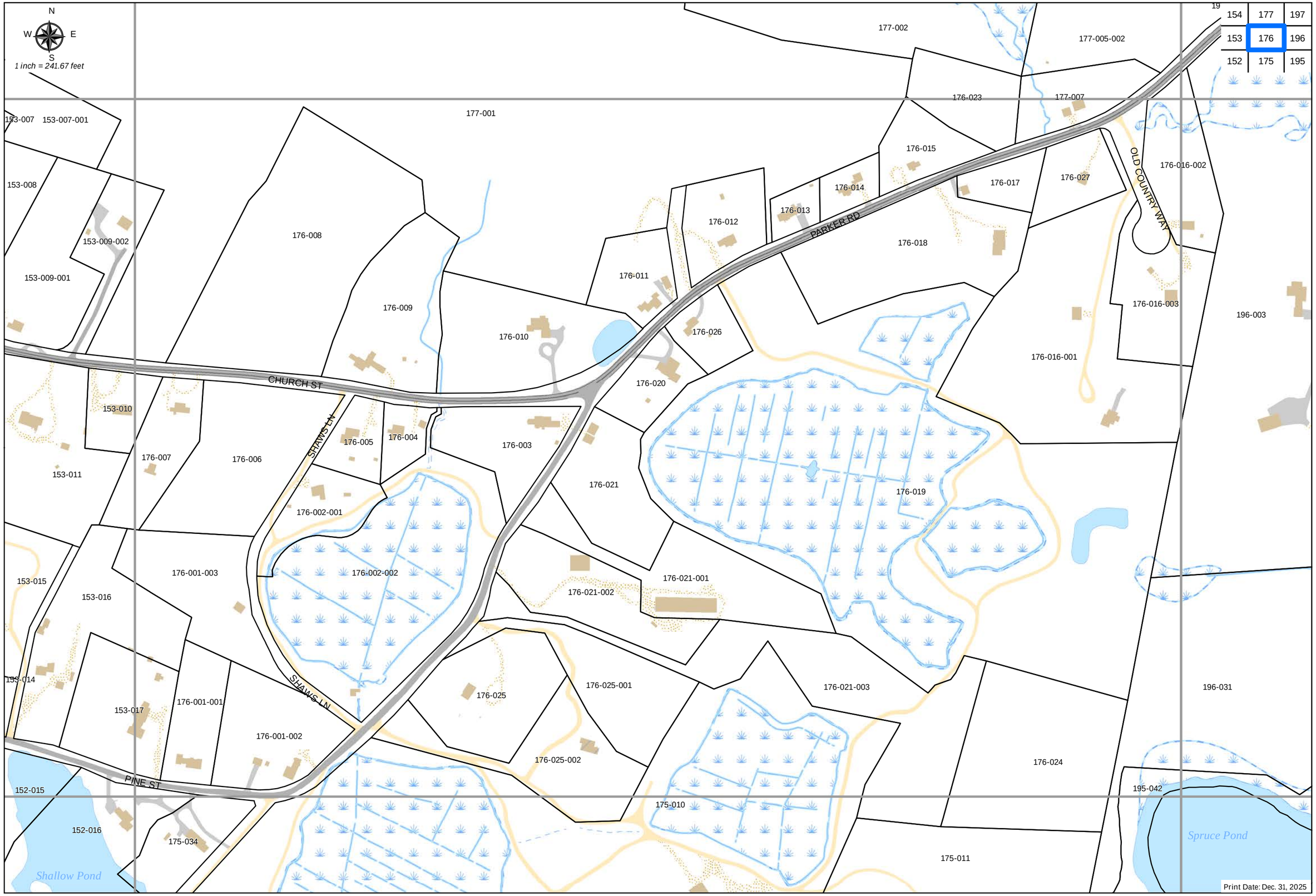
N
W
E
S
1 inch = 241.67 feet
19
154
177
197
153
176
196
152
175
195
177-002
177-005-002
176-023
177-007
177-001
153-007
153-007-001
153-008
153-009-002
153-009-001
176-008
176-015
176-014
176-013
176-012
176-017
176-027
176-016-002
OLD COUNTRY WAY
PARKER RD
176-018
176-011
176-009
176-010
176-026
176-016-003
196-003
176-016-001
CHURCH ST
176-020
153-010
SHAWS LN
176-005
176-004
176-003
176-007
176-006
153-011
176-021
176-019
176-002-001
176-002-002
176-001-003
153-015
153-016
176-021-001
176-021-002
153-014
176-025
176-025-001
176-021-003
196-031
153-017
176-001-001
176-001-002
176-025-002
176-024
PINE ST
152-015
195-042
175-010
152-016
175-034
Spruce Pond
175-011
Shallow Pond
Print Date: Dec. 31, 2025

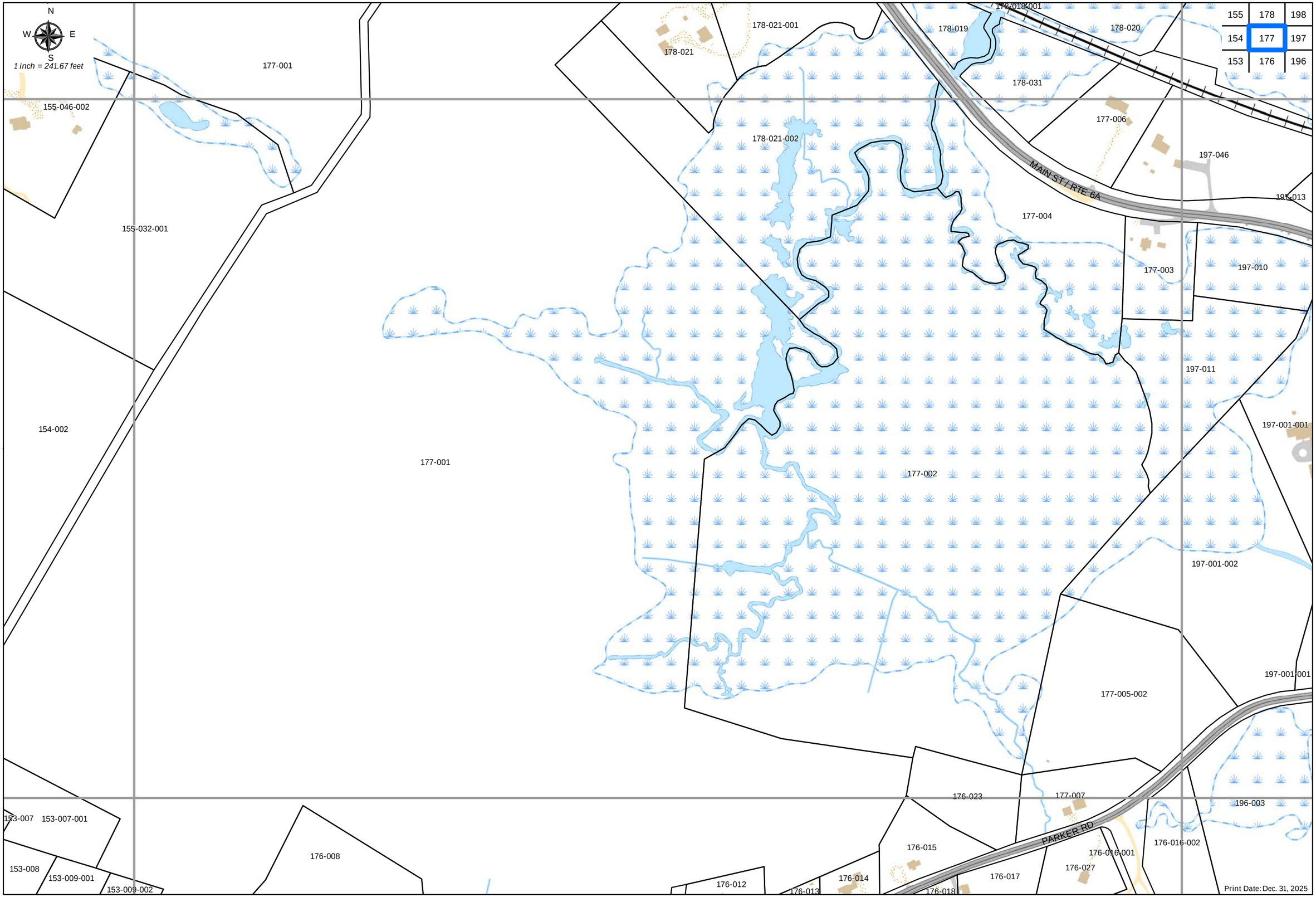
N
W
E
S
1 inch = 241.67 feet
155
178
198
154
177
197
153
176
196
177-001
155-046-002
155-032-001
154-002
177-001
178-021
178-021-001
178-021-002
178-018-001
178-019
178-020
178-031
177-006
197-046
MAIN ST / RTE 6A
197-013
177-004
177-003
197-010
197-011
197-001-001
177-002
197-001-002
177-005-002
197-001-001
176-023
177-007
196-003
PARKER RD
176-016-002
176-015
176-016-001
176-027
176-017
176-018
176-014
176-013
176-012
176-008
153-007
153-007-001
153-008
153-009-001
153-009-002
Print Date: Dec. 31, 2025

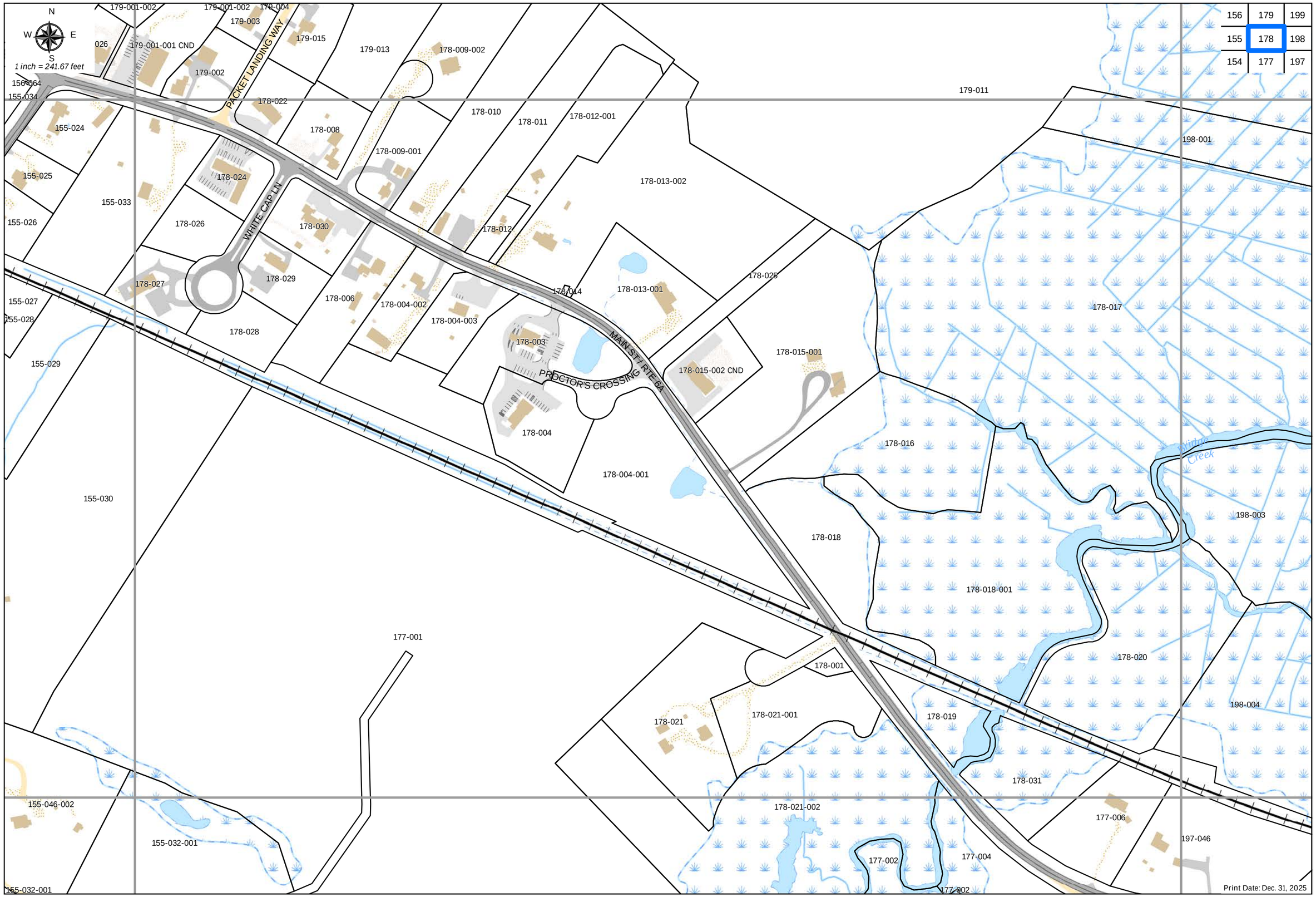
N
W
E
S
1 inch = 241.67 feet
156 179 199
155 178 198
154 177 197
179-001-002
179-001-002
179-004
179-003
026
179-001-001 CND
179-015
179-013
178-009-002
179-002
PACKET LANDING WAY
156-064
155-034
178-022
179-011
178-010
178-011
178-012-001
178-008
178-009-001
155-024
198-001
155-025
178-024
178-013-002
155-033
WHITE CAP LN
155-026
178-026
178-030
178-012
178-025
178-027
178-029
178-014
178-013-001
178-017
155-027
178-006
178-004-002
155-028
178-028
178-004-003
178-003
MAIN ST / RTE 6A
178-015-001
155-029
PROCTOR'S CROSSING
178-015-002 CND
178-004
178-016
Bridge Creek
178-004-001
155-030
198-003
178-018
178-018-001
177-001
178-020
178-001
198-004
178-021
178-021-001
178-019
178-031
155-046-002
178-021-002
177-006
155-032-001
197-046
177-002
177-004
155-032-001
177-002
Print Date: Dec. 31, 2025

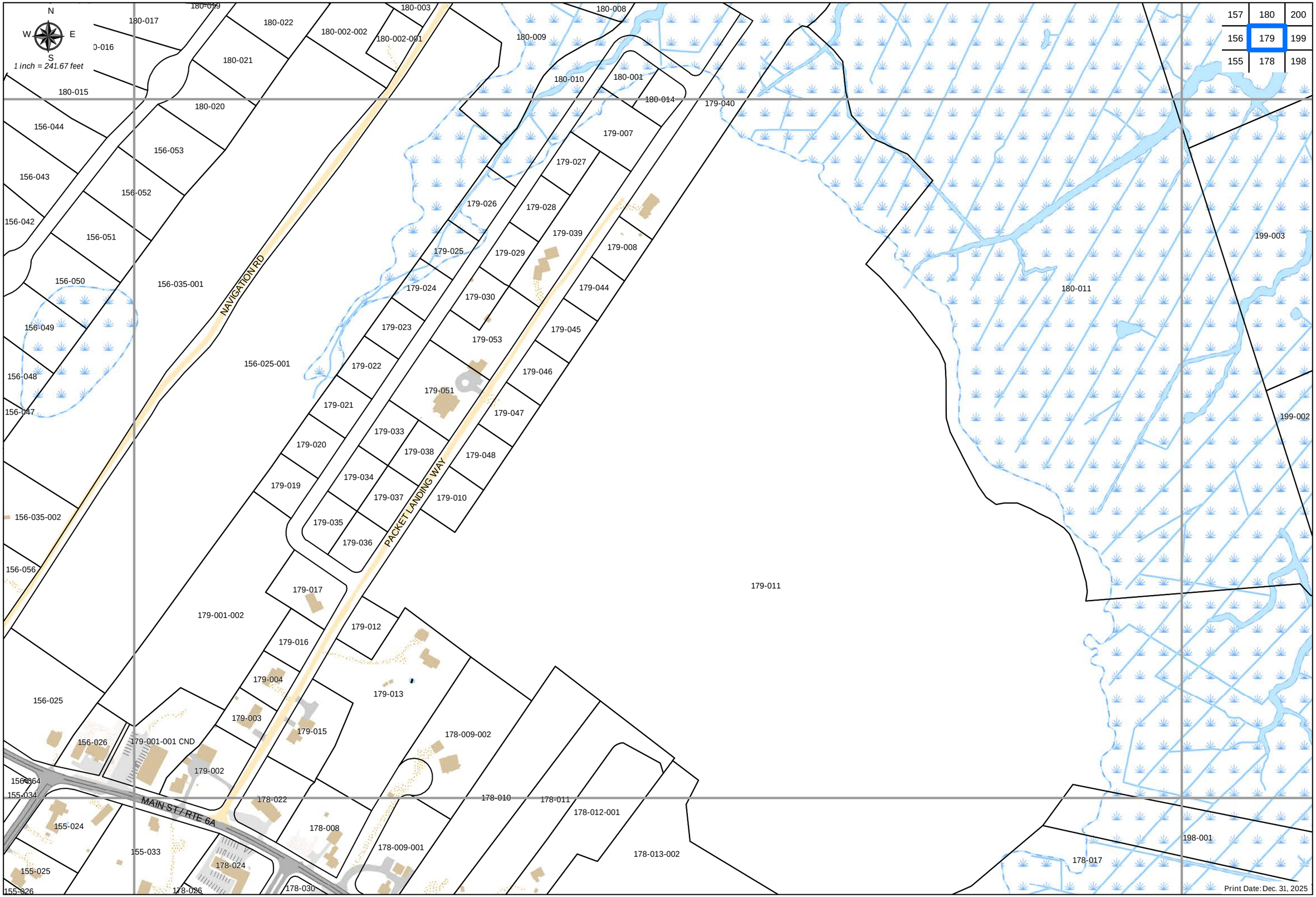
N
W
E
S
1 inch = 241.67 feet
157
180
200
156
179
199
155
178
198
180-017
180-019
180-022
180-002-002
180-002-001
180-003
180-008
180-009
180-016
180-021
180-010
180-001
180-014
180-015
180-020
179-040
156-044
156-053
179-007
156-043
179-027
156-052
179-026
179-028
156-042
156-051
179-039
179-025
179-029
179-008
199-003
156-050
156-035-001
179-024
179-030
179-044
180-011
156-049
179-023
179-053
179-045
NAVIGATION RD
156-025-001
179-022
179-046
156-048
179-051
179-021
179-047
156-047
179-033
179-038
179-048
179-020
199-002
179-034
179-037
179-010
179-019
PACKET LANDING WAY
156-035-002
179-035
179-036
156-056
179-017
179-011
179-001-002
179-012
179-016
179-004
179-013
156-025
179-003
179-015
178-009-002
156-026
179-001-001 CND
179-002
156-064
155-034
178-022
178-010
178-011
MAIN ST / RTE 6A
178-012-001
155-024
178-008
198-001
155-033
178-009-001
178-013-002
178-024
178-017
155-025
155-026
178-026
178-030
Print Date: Dec. 31, 2025

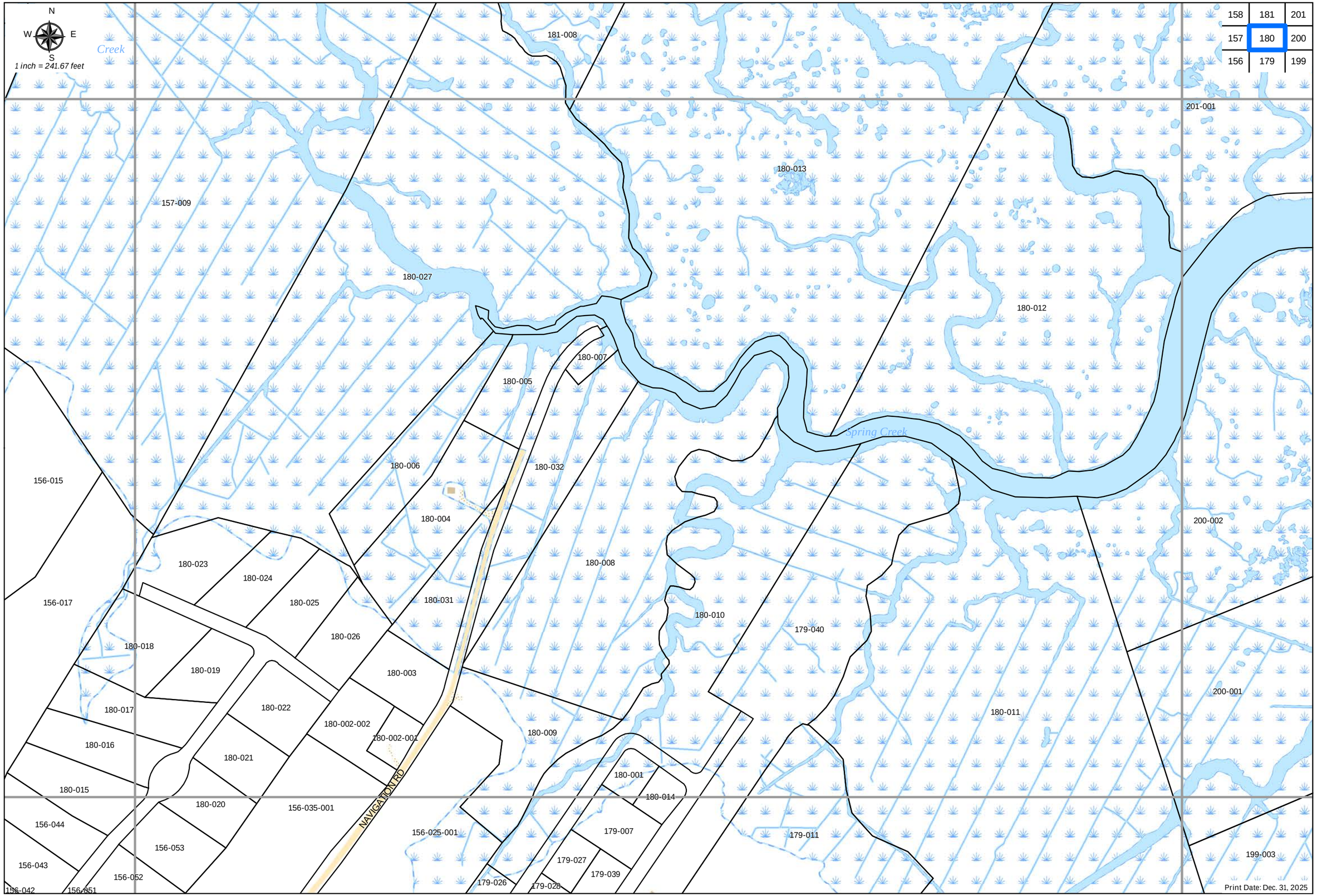
N
W
E
S
1 inch = 241.67 feet
Creek
158
181
201
157
180
200
156
179
199
181-008
201-001
180-013
157-009
180-027
180-012
180-007
180-005
Spring Creek
156-015
180-006
180-032
180-004
200-002
180-008
180-023
180-024
180-025
156-017
180-031
180-010
179-040
180-026
180-018
180-019
180-003
200-001
180-017
180-022
180-002-002
180-011
180-002-001
180-009
180-016
180-021
180-001
180-015
180-014
180-020
156-035-001
NAVIGATION RD
156-044
156-025-001
179-007
179-011
156-053
199-003
156-043
179-027
179-039
156-052
179-026
179-028
156-042
156-051
Print Date: Dec. 31, 2025

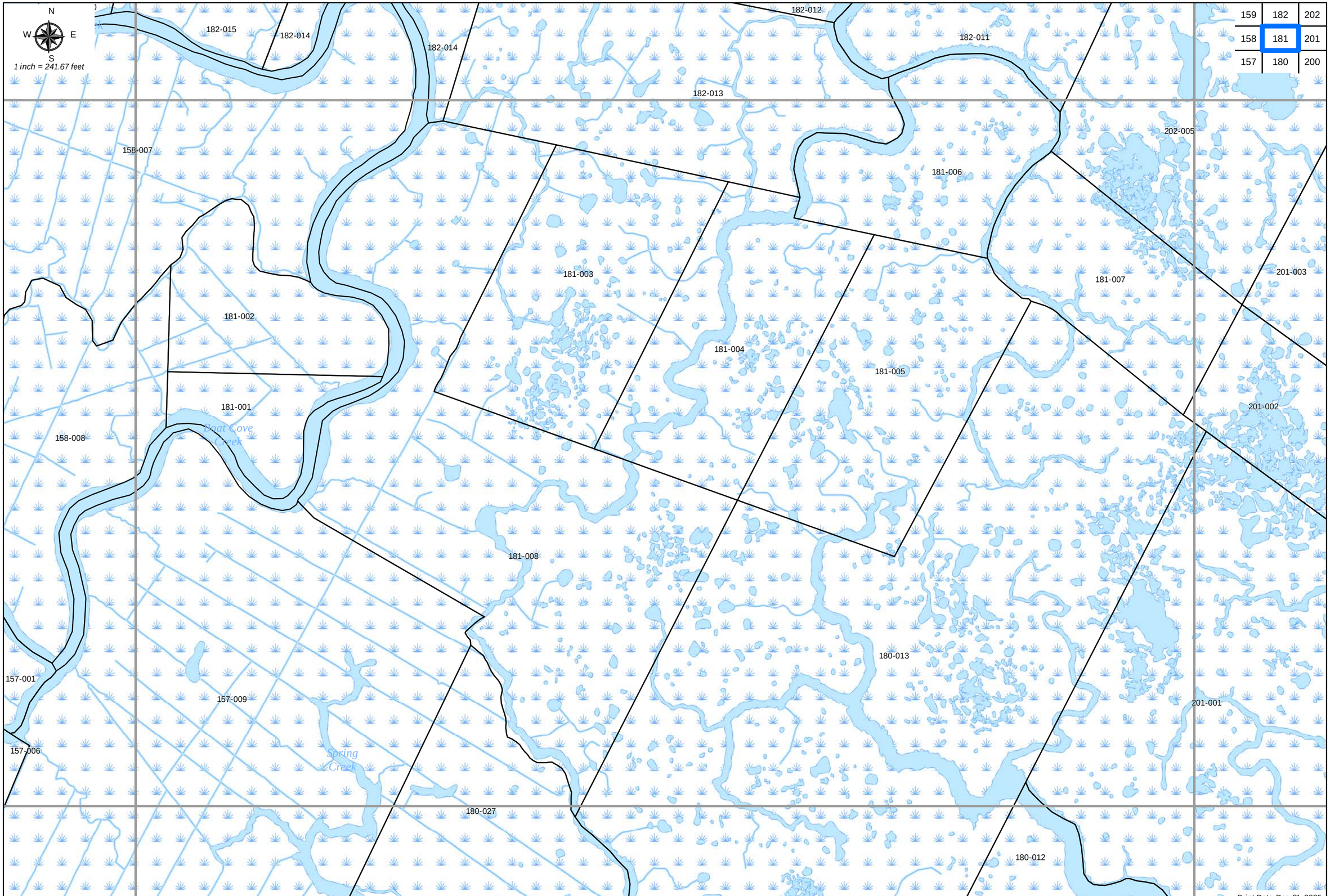
N
W
E
S
1 inch = 241.67 feet
159
182
202
158
181
201
157
180
200
182-015
182-014
182-014
182-012
182-011
182-013
158-007
202-005
181-006
181-003
181-007
201-003
181-002
181-004
181-005
181-001
201-002
Boat Cove Creek
158-008
181-008
180-013
157-001
157-009
201-001
157-006
Spring Creek
180-027
180-012
Print Date: Dec. 31, 2025

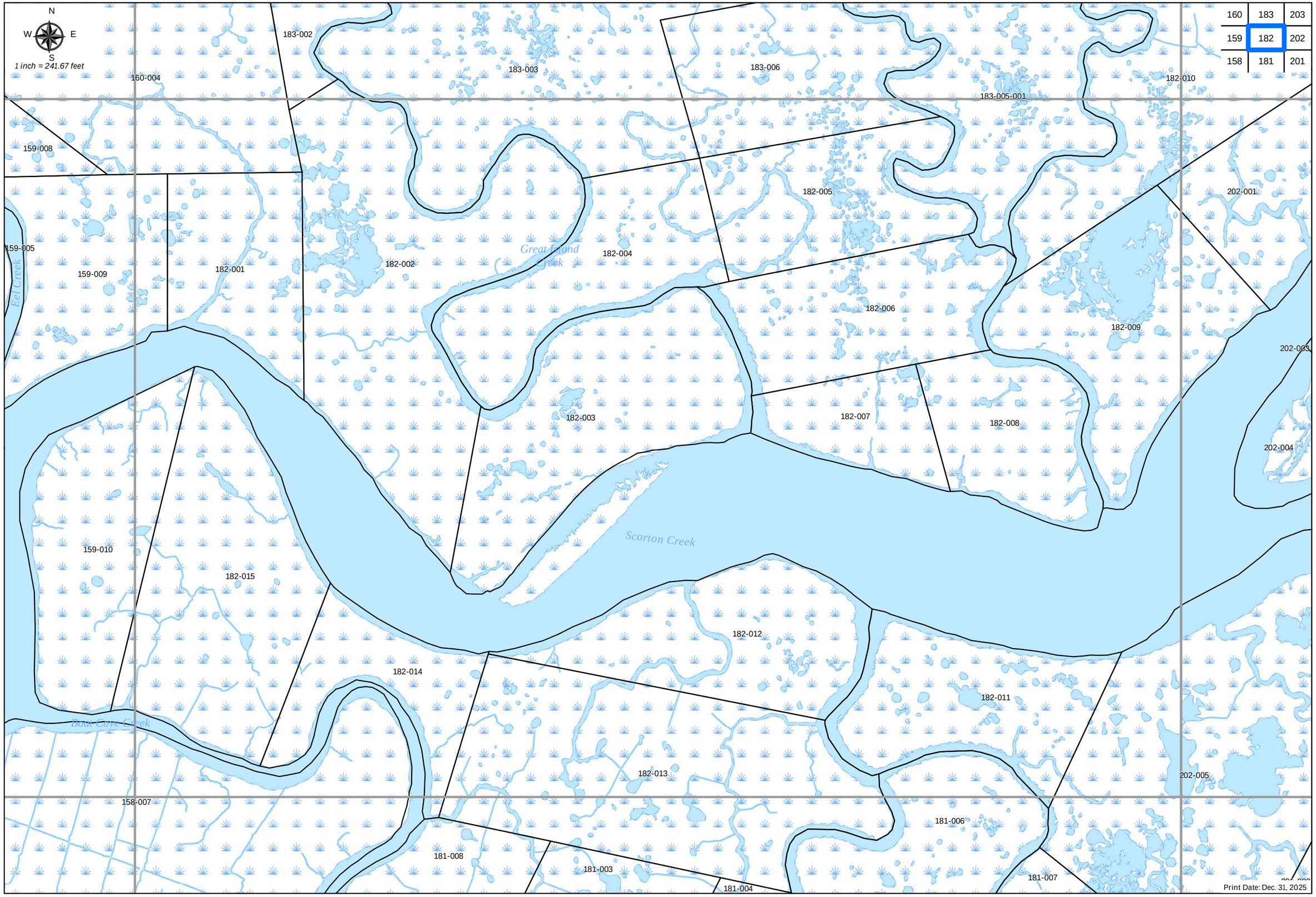
N
W
E
S
1 inch = 241.67 feet
160 183 203
159 182 202
158 181 201
183-002
160-004
183-003
183-006
182-010
183-005-001
159-008
182-005
202-001
159-005
Eel Creek
159-009
182-001
182-002
Great Island Creek
182-004
182-006
182-009
202-003
182-003
182-007
182-008
202-004
Scorton Creek
159-010
182-015
182-012
182-014
182-011
Boat Cove Creek
182-013
202-005
158-007
181-006
181-008
181-003
181-004
181-007
Print Date: Dec. 31, 2025

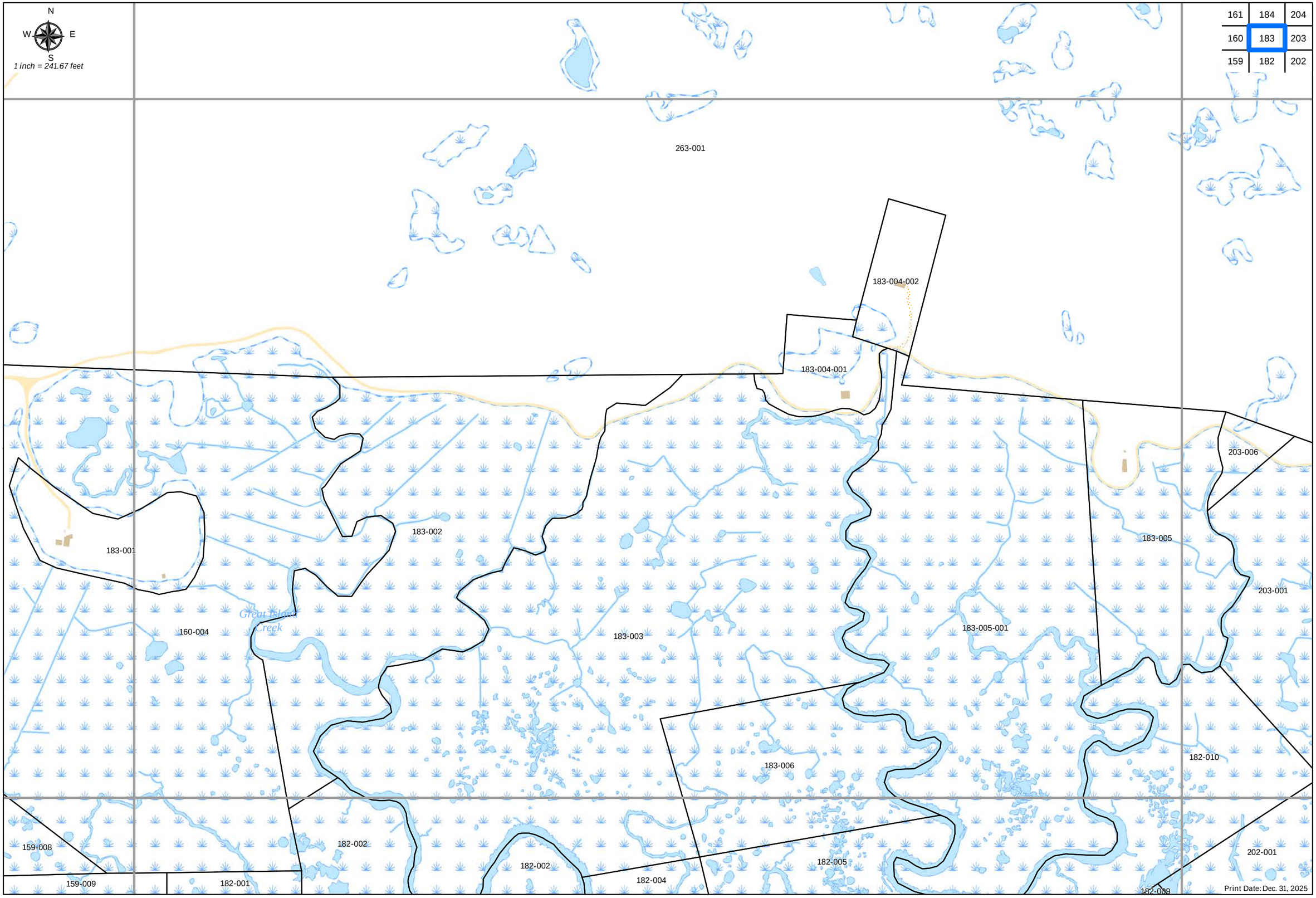
N
W
E
S
1 inch = 241.67 feet
161
184
204
160
183
203
159
182
202
263-001
183-004-002
183-004-001
203-006
183-001
183-002
183-005
203-001
Great Island Creek
160-004
183-003
183-005-001
183-006
182-010
159-008
182-002
182-002
182-005
202-001
159-009
182-001
182-004
182-009
Print Date: Dec. 31, 2025

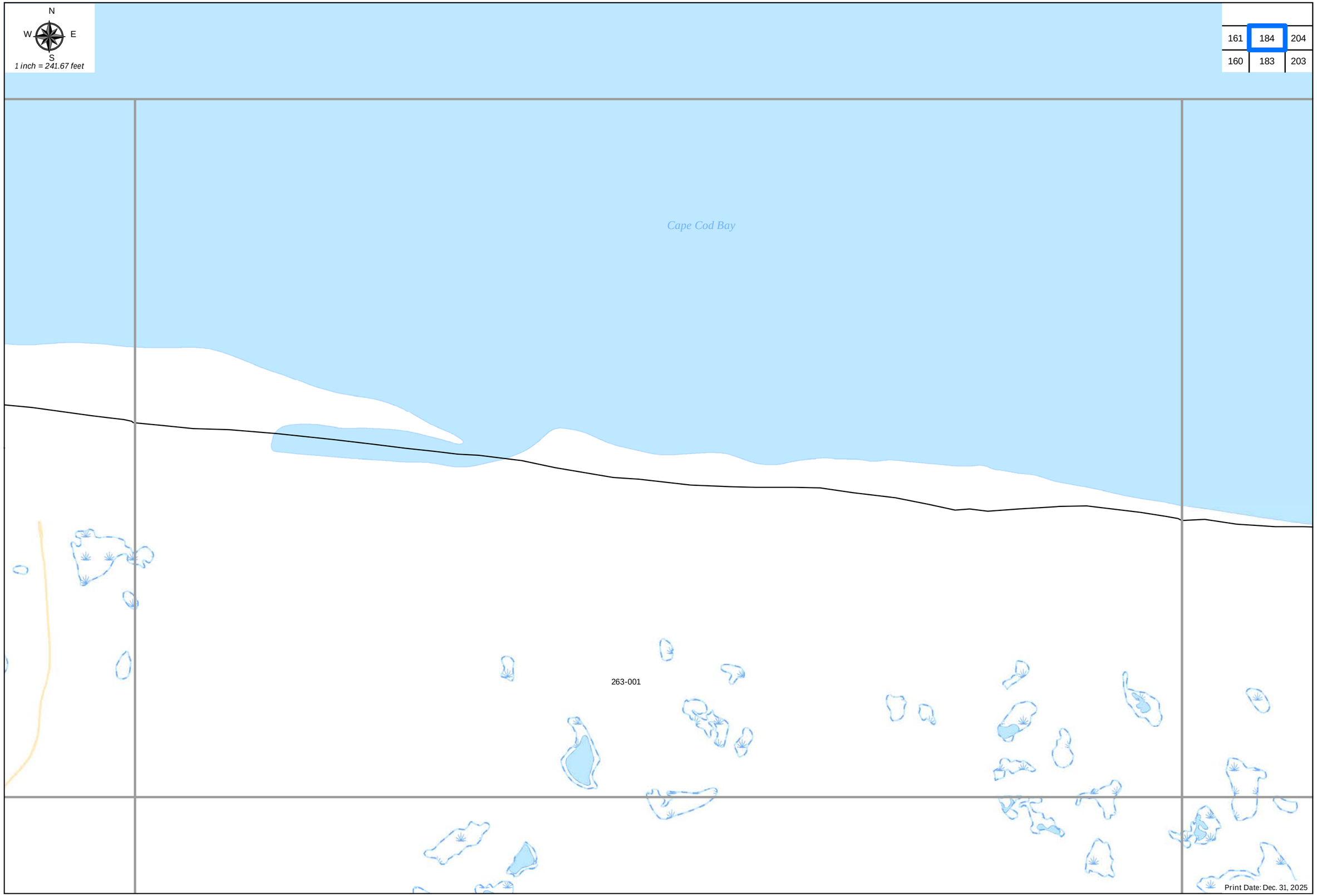
N
W
E
S
1 inch = 241.67 feet
161
184
204
160
183
203
Cape Cod Bay
263-001
Print Date: Dec. 31, 2025

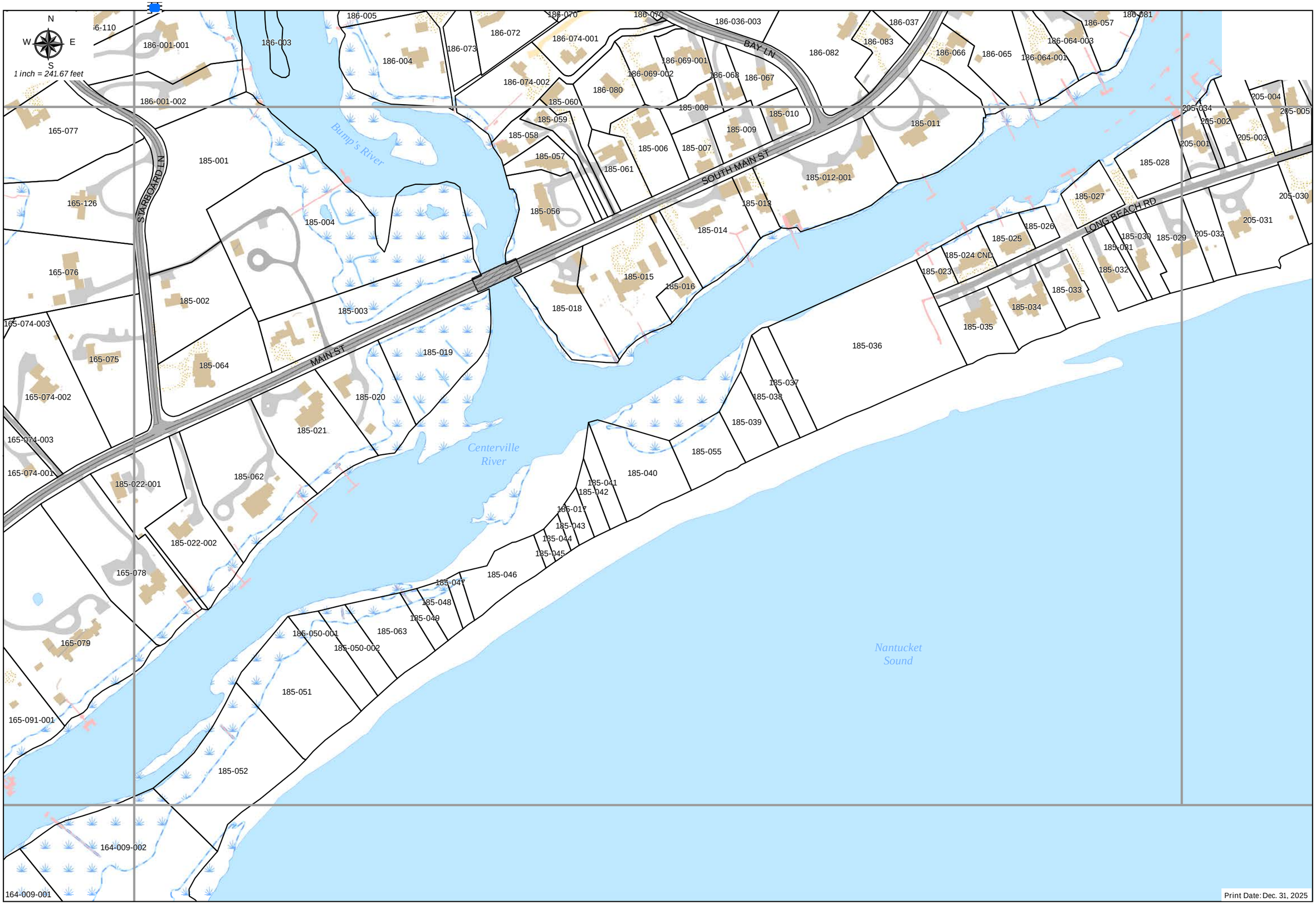
N
W
E
S
1 inch = 241.67 feet
186-110
186-001-001
186-003
186-005
186-004
186-072
186-073
186-070
186-070
186-074-001
186-036-003
BAY LN
186-037
186-083
186-082
186-057
186-081
186-064-003
186-066
186-065
186-064-001
186-069-001
186-069-002
186-068
186-067
186-074-002
186-080
185-060
185-059
185-058
185-057
185-061
185-006
185-007
185-008
185-009
185-010
185-011
186-001-002
165-077
185-001
Bump's River
STARBOARD LN
SOUTH MAIN ST
185-012-001
185-013
185-014
185-056
185-004
165-126
165-076
185-002
185-003
185-015
185-016
185-018
165-074-003
165-075
185-064
MAIN ST
185-019
185-020
185-021
165-074-002
165-074-003
165-074-001
185-022-001
185-062
185-022-002
165-078
165-079
165-091-001
Centerville
River
185-036
185-037
185-038
185-039
185-055
185-040
185-041
185-042
185-017
185-043
185-044
185-045
185-046
185-047
185-048
185-049
185-063
185-050-001
185-050-002
185-051
185-052
Nantucket
Sound
205-034
205-002
205-004
205-005
205-001
205-003
185-028
205-030
205-031
185-027
LONG BEACH RD
185-026
185-025
185-024 CND
185-023
185-030
185-029
205-032
185-031
185-032
185-033
185-034
185-035
164-009-002
164-009-001
Print Date: Dec. 31, 2025

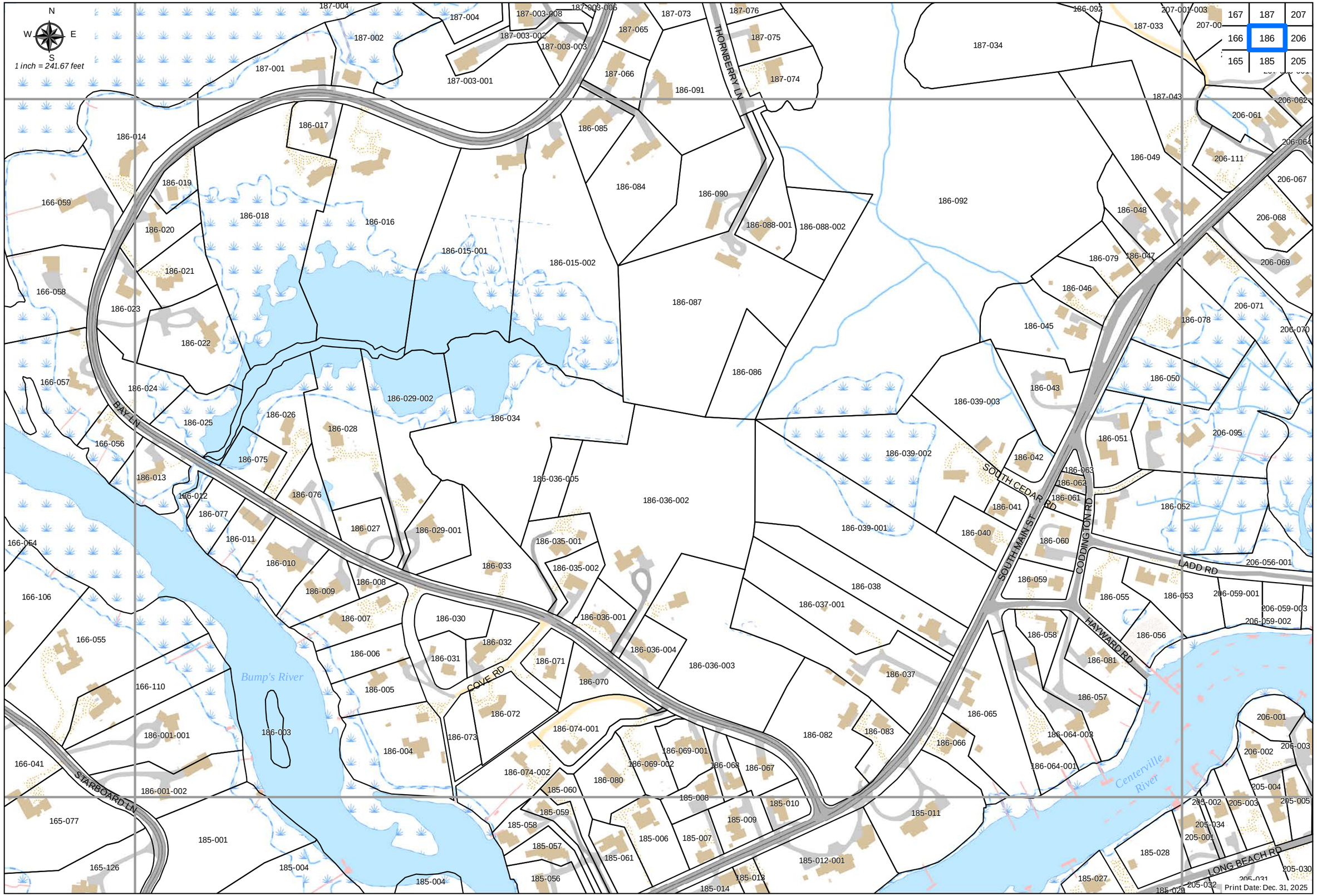

Print Date: Dec. 31, 2025

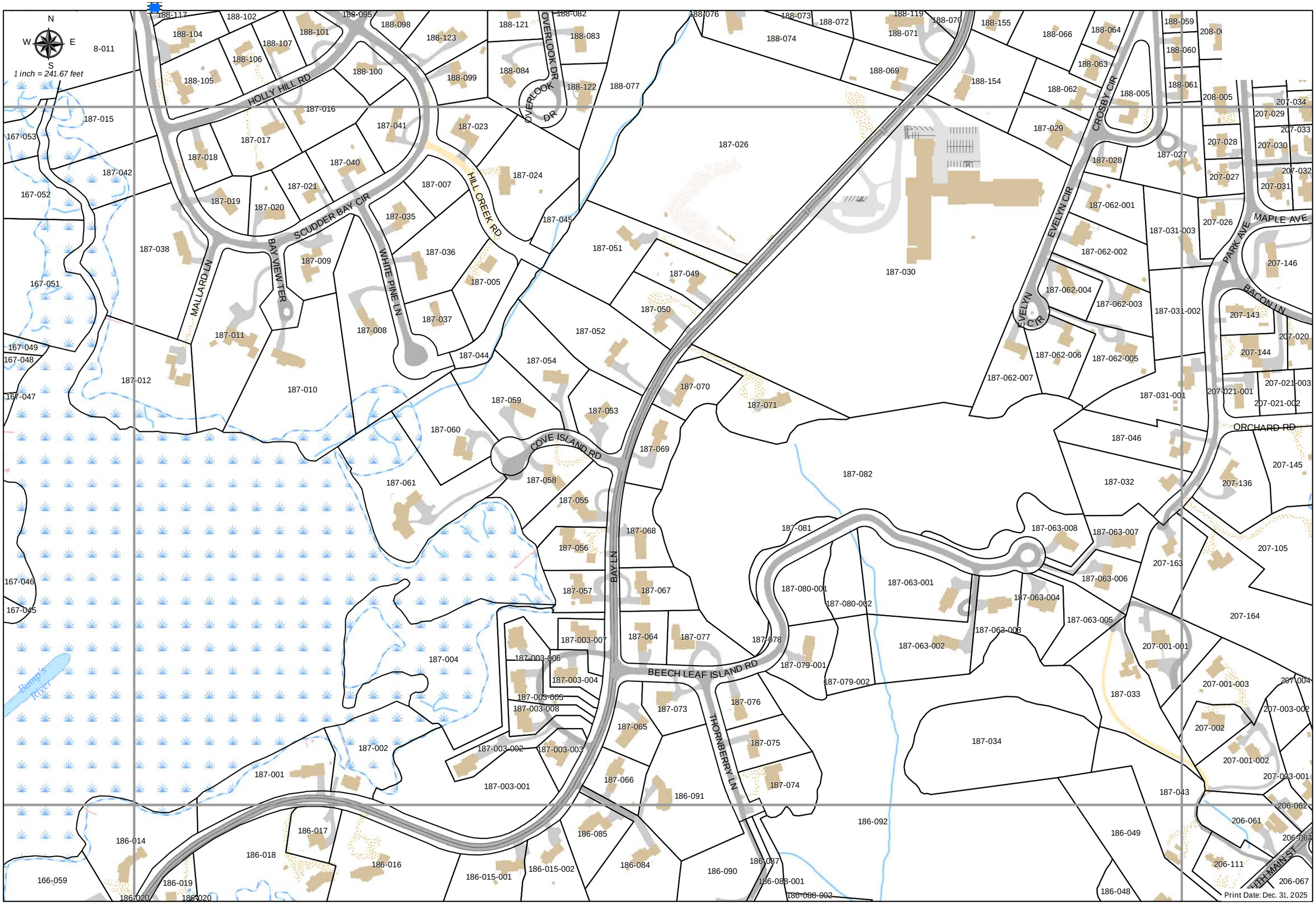
N
W
E
S
1 inch = 241.67 feet
HOLLY HILL RD
OVERLOOK DR
OVERLOOK DR
SCUDDER BAY CIR
HILL CREEK RD
MALLARD LN
BAY VIEW TER
WHITE PINE LN
COVE ISLAND RD
BAY LN
BEECH LEAF ISLAND RD
THORNBERRY LN
CROSBY CIR
EVELYN CIR
EVELYN CIR
MAPLE AVE
PARK AVE
BACON LN
ORCHARD RD
SOUTH MAIN ST
Bump's River
8-011
188-117
188-102
188-095
188-098
188-104
188-101
188-107
188-106
188-105
188-100
188-123
188-121
188-082
188-083
188-084
188-099
188-122
188-077
188-076
188-073
188-072
188-119
188-070
188-071
188-074
188-069
188-155
188-154
188-066
188-064
188-063
188-062
188-059
188-060
188-061
188-005
208-005
208-0
187-015
167-053
187-016
187-041
187-023
187-017
187-018
187-040
187-042
187-021
187-024
187-026
187-029
187-028
187-027
207-034
207-029
207-033
207-028
207-030
207-027
207-032
207-031
207-026
167-052
187-019
187-020
187-007
187-035
187-045
187-051
187-062-001
187-031-003
187-038
187-009
187-036
187-049
187-030
187-062-002
187-146
167-051
187-005
187-062-004
187-062-003
187-031-002
207-143
187-050
187-037
187-052
187-011
187-008
187-044
187-054
187-062-006
187-062-005
207-020
207-144
167-049
167-048
187-012
187-010
187-070
187-071
187-062-007
187-031-001
207-021-001
207-021-003
207-021-002
167-047
187-059
187-053
187-060
187-069
187-046
187-082
187-032
207-145
207-136
187-061
187-058
187-055
187-068
187-081
187-063-008
187-063-007
207-105
187-056
207-163
167-046
187-057
187-067
187-080-001
187-063-001
187-063-006
187-080-002
187-063-004
167-045
187-063-005
207-164
187-003-007
187-064
187-077
187-078
187-063-003
187-063-008
207-001-001
187-004
187-003-006
187-079-001
187-003-004
187-079-002
207-001-003
207-004
187-033
187-003-005
187-003-008
187-073
187-076
207-003-002
187-065
207-002
187-002
187-003-002
187-003-003
187-075
187-034
207-001-002
187-001
187-003-001
187-066
187-074
207-003-001
186-091
187-043
206-062
186-092
206-061
186-017
186-014
186-085
186-049
206-064
186-018
186-016
186-087
206-111
186-084
186-015-002
186-090
166-059
186-015-001
186-088-001
206-067
186-019
186-020
186-020
186-088-002
186-048
Print Date: Dec. 31, 2025

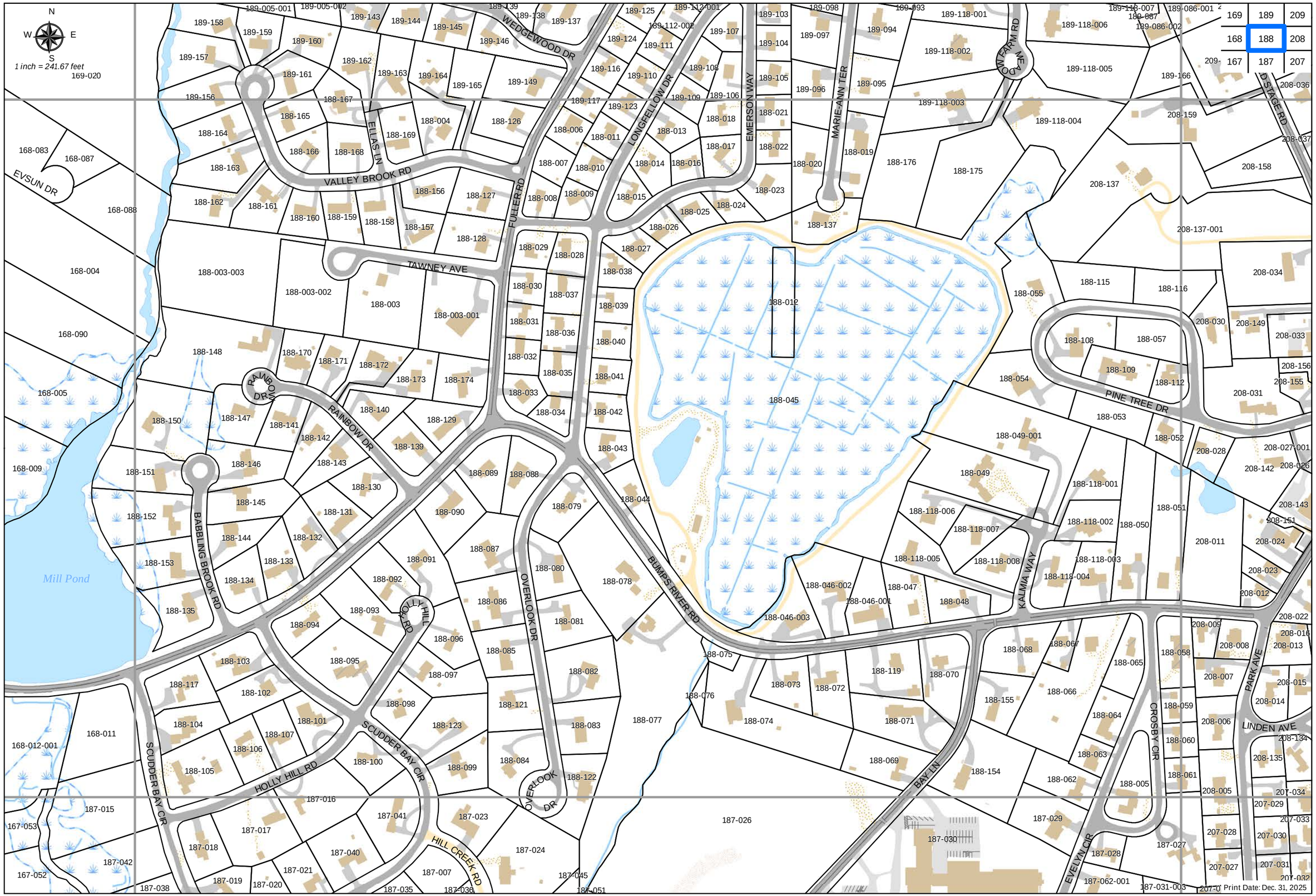
N
W
E
S
1 inch = 241.67 feet
169-020
169 189 209
168 188 208
167 187 207
WEDGEWOOD DR
LONGFELLOW DR
EMERSON WAY
MARIE-ANN TER
WINDFARM RD
STAGE RD
ELLAS LN
VALLEY BROOK RD
EVSUN DR
FULLER RD
TAWNEY AVE
RAINBOW DR
PINE TREE DR
BABBLING BROOK RD
HOLLY HILL RD
SCUDDER BAY CIR
OVERLOOK DR
HILL CREEK RD
BUMPS RIVER RD
KALMIA WAY
BAY LN
CROSBY CIR
EVELYN CIR
PARK AVE
LINDEN AVE
Mill Pond
Print Date: Dec. 31, 2025

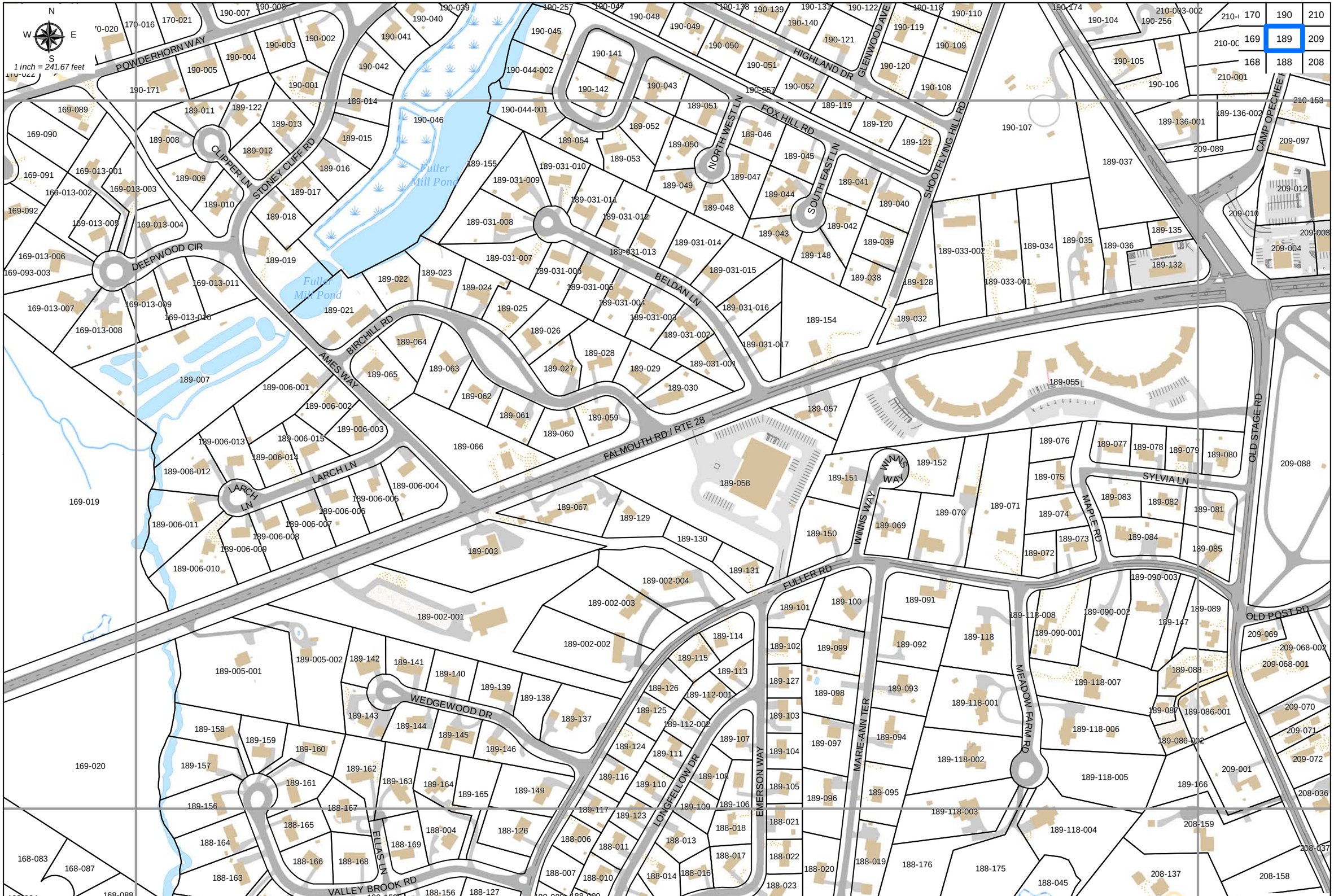

Print Date: Dec. 31, 2025

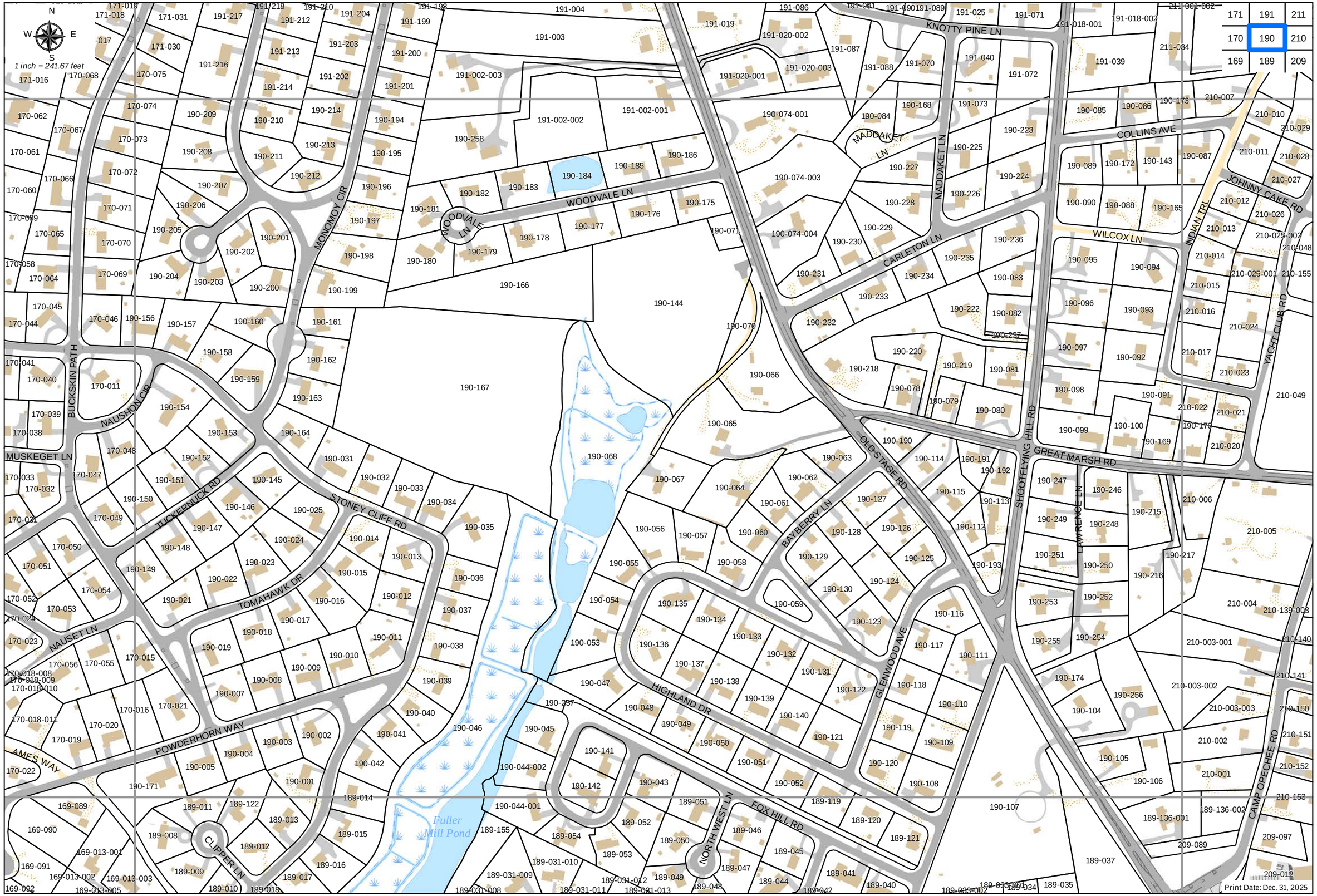
N
W
E
S
1 inch = 241.67 feet
171 191 211
170 190 210
169 189 209
KNOTTY PINE LN
COLLINS AVE
JOHNNY CAKE RD
WILCOX LN
INDIAN TRL
YACHT CLUB RD
CAMP OPECHEE RD
GREAT MARSH RD
SHOOTFLYING HILL RD
LAWRENCE LN
OLD STAGE RD
MADDAKET LN
WOODVALE LN
CARLETON LN
MONOMOY CIR
BUCKSKIN PATH
NAUSHON CIR
MUSKEGET LN
TUCKERNUCK RD
STONEY CLIFF RD
TOMAHAWK DR
NAUSET LN
POWDERHORN WAY
AMES WAY
CLIPPER LN
BAYBERRY LN
GLENWOOD AVE
HIGHLAND DR
NORTH WEST LN
FOX HILL RD
Fuller Mill Pond
Print Date: Dec. 31, 2025

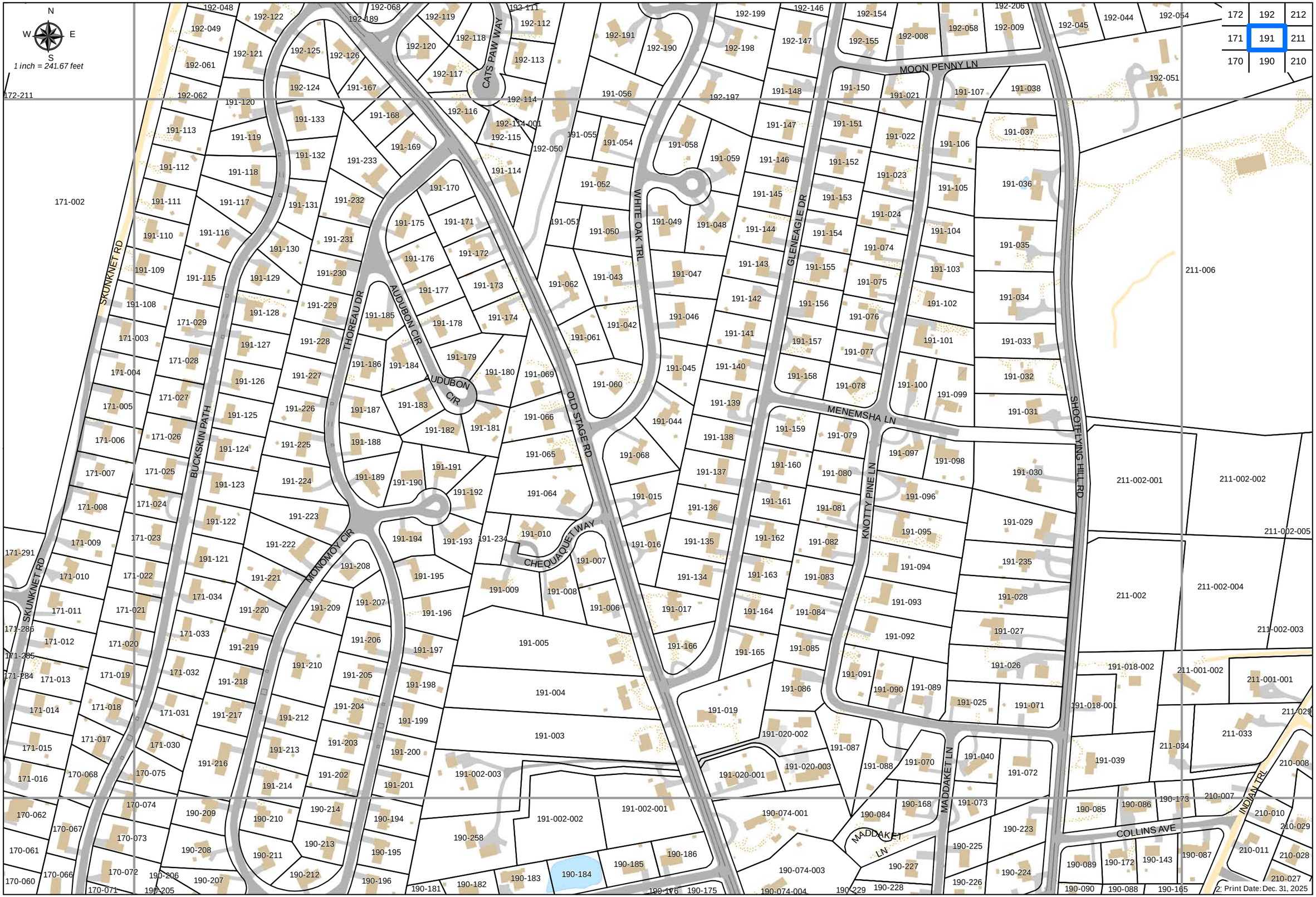
N
W
E
S
1 inch = 241.67 feet
172 192 212
171 191 211
170 190 210
172-211
SKUNKNET RD
BUCKSKIN PATH
THOREAU DR
AUDUBON CIR
CATS PAW WAY
WHITE OAK TRL
OLD STAGE RD
GLENEAGLE DR
MOON PENNY LN
MENEMSHA LN
KNOTTY PINE LN
SHOOTFLYING HILL RD
MONOMOY CIR
CHEQUARQUET WAY
MADDAKET LN
COLLINS AVE
INDIAN TRL
171-002
211-006
211-002-001
211-002-002
211-002-005
211-002
211-002-004
211-002-003
211-001-002
211-001-001
211-029
211-033
211-034
191-018-002
191-018-001
191-039
191-004
191-003
191-002-003
191-002-002
191-002-001
190-074-001
190-074-003
190-074-004
190-258
190-184
2: Print Date: Dec. 31, 2025

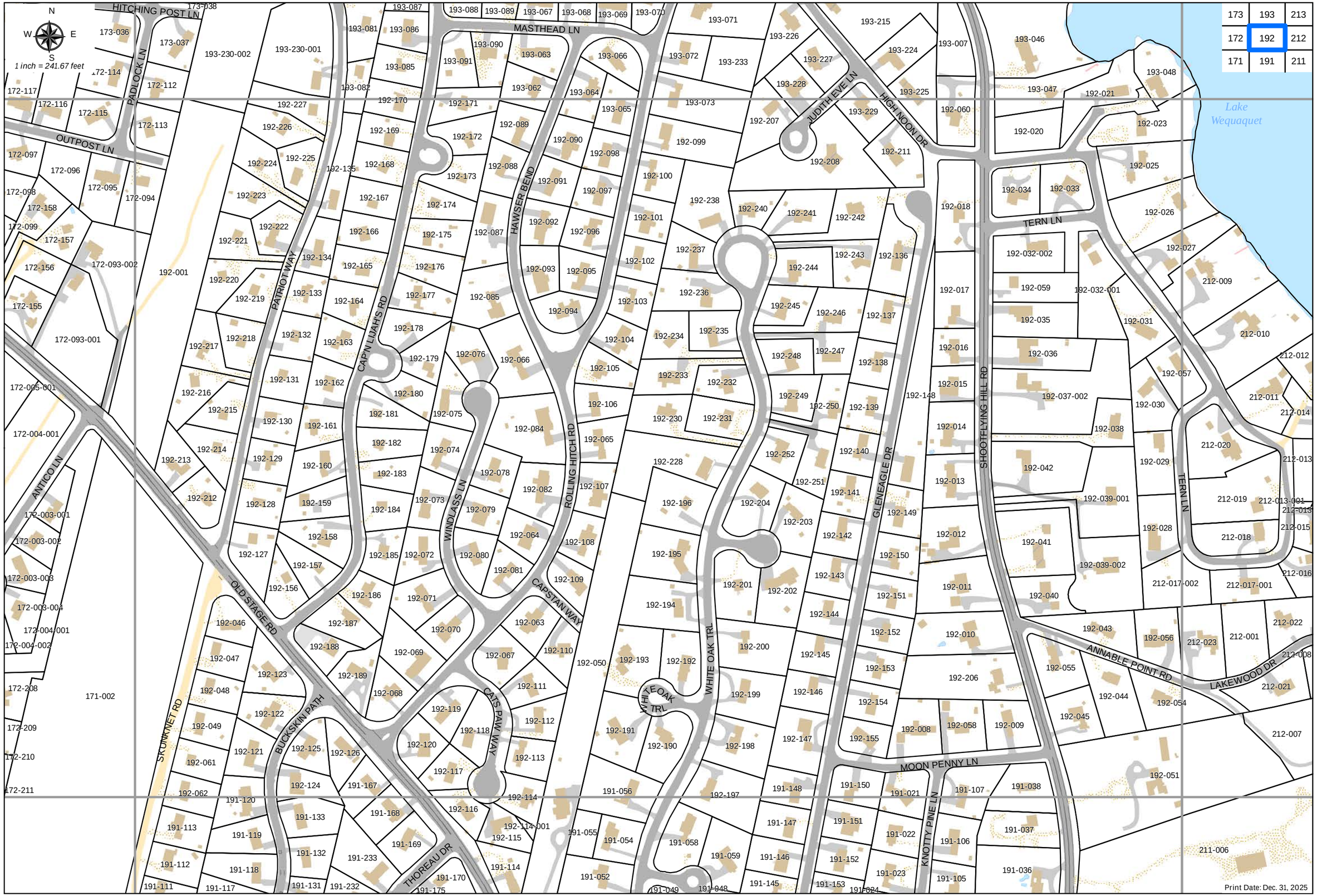
N
W
E
S
1 inch = 241.67 feet
173 193 213
172 192 212
171 191 211
HITCHING POST LN
PADLOCK LN
OUTPOST LN
MASTHEAD LN
HAWSER BEND
JUDITH EVE LN
HIGH NOON DR
Lake Wequaquet
TERN LN
PATRIOT WAY
CAPN LIJAH'S RD
ROLLING HITCH RD
GLENEAGLE DR
SHOOTFLYING HILL RD
WINDLASS LN
CAPSTAN WAY
WHITE OAK TRL
ANTICO LN
OLD STAGE RD
SKUNKNET RD
BUCKSKIN PATH
CATS PAW WAY
THOREAU DR
MOON PENNY LN
KNOTTY PINE LN
ANNABLE POINT RD
LAKEWOOD DR
Print Date: Dec. 31, 2025

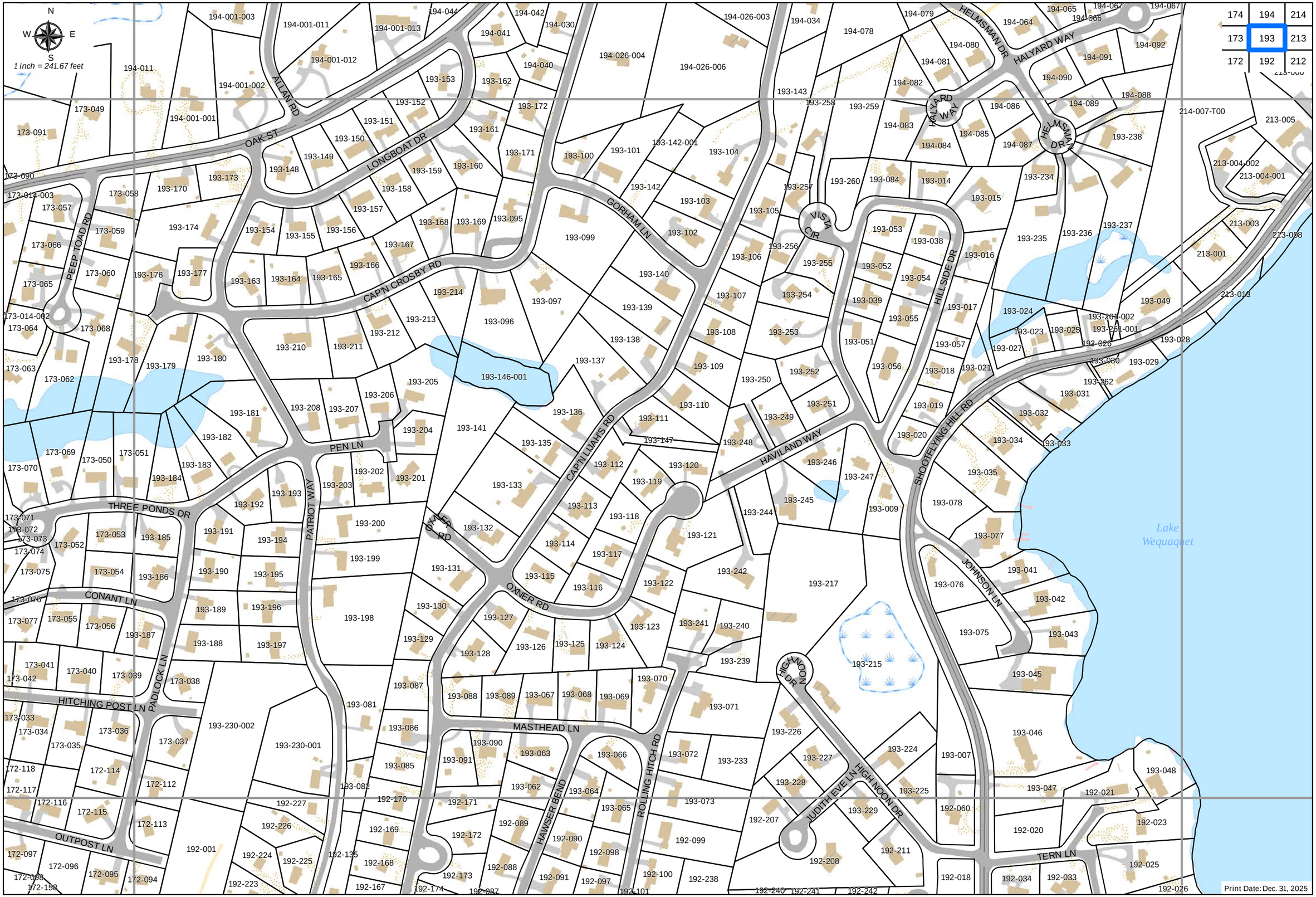
N
W
E
S
1 inch = 241.67 feet
174 194 214
173 193 213
172 192 212
OAK ST
ALLAN RD
LONGBOAT DR
PEEP TOAD RD
CAP'N CROSBY RD
GORHAM LN
VISTA CIR
HELMSMAN DR
HALYARD WAY
HILLSIDE DR
PEN LN
PATRIOT WAY
CAP'N LUJAHS RD
HAVILAND WAY
SHOOTFLYING HILL RD
THREE PONDS DR
OXNER RD
JOHNSON LN
CONANT LN
PADLOCK LN
HITCHING POST LN
MASTHEAD LN
ROLLING HITCH RD
HAWSER BEND
HIGH NOON DR
JUDITH EVE LN
OUTPOST LN
TERN LN
Lake Wequaquet
Print Date: Dec. 31, 2025

N
W
E
S
1 inch = 241.67 feet
175
195
215
174
194
214
173
193
213
MID-CAPE HWY (WEST) RTE 6
MID-CAPE HWY (EAST) RTE 6
SERVICE RD
OAK ST
ALLAN RD
MINTON LN
CAP'N CROSBY RD
CAP'N LIJAH'S RD
CAP'N JAC'S RD
HELMSMAN DR
HALYARD WAY
LONGBOAT DR
PATRIOT WAY
195-002
195-003
195-037
195-005
195-006
195-007
195-008
195-009
195-010
195-026
195-030
195-029
214-001
214-001-001
215-017
194-021
194-020
194-017
194-016
194-015
194-014
174-007-006
174-007-007
174-007-008
174-007-X13
174-007-X14
174-007-015
174-007-016
174-007-017
174-007-X02
194-010-W00
194-009
194-008-W02
194-008-W01
194-002-W00
194-003-X02
194-010-T00
194-008-T02
194-008-T01
194-005-W00
194-005-X03
194-002-T00
194-005-T00
194-001-007
194-001-006
194-001-005
194-004
194-003-X01
194-043
194-001-008
194-001-009
194-001-010
194-001-004
194-028
194-026-X02
194-026-005
194-026-003
194-026-X01
194-045
194-046
194-047
194-048
194-049
194-050
214-009
214-010
214-008
194-073-W00
194-071-W00
194-070-W00
194-069-W00
194-051-W00
194-052-W00
194-075
194-073-T00
194-071-T00
194-069-T00
194-070-T00
194-058-W00
194-053-T00
194-051-T00
214-007-W00
194-032
194-074
194-072
194-056
194-052-T00
194-058
194-054
194-060
194-055
194-057
194-061
194-059
194-062
194-068
194-033
194-076
194-077
194-063
194-067
194-066
194-065
194-079
194-064
194-034
194-078
194-080
194-081
194-092
194-091
194-090
194-082
194-088
194-089
194-086
194-083
194-085
194-084
194-087
193-238
193-235
193-237
193-236
193-234
193-015
193-014
193-260
193-084
193-258
193-259
193-143
193-257
193-105
193-142
193-103
193-104
193-142-001
193-101
193-100
193-099
193-095
193-171
193-172
193-161
193-160
193-159
193-158
193-157
193-156
193-162
193-153
193-152
193-151
193-150
193-149
193-148
193-173
193-174
193-170
193-169
193-029
194-042
194-030
194-041
194-040
194-026-004
194-026-006
194-011
174-007-X01
194-001-011
194-001-013
194-001-012
194-001-003
194-001-002
194-001-001
173-049
173-091
173-090
173-014-003
173-057
173-058
213-006
213-005
213-004-002
213-004-001
Print Date: Dec. 31, 2025

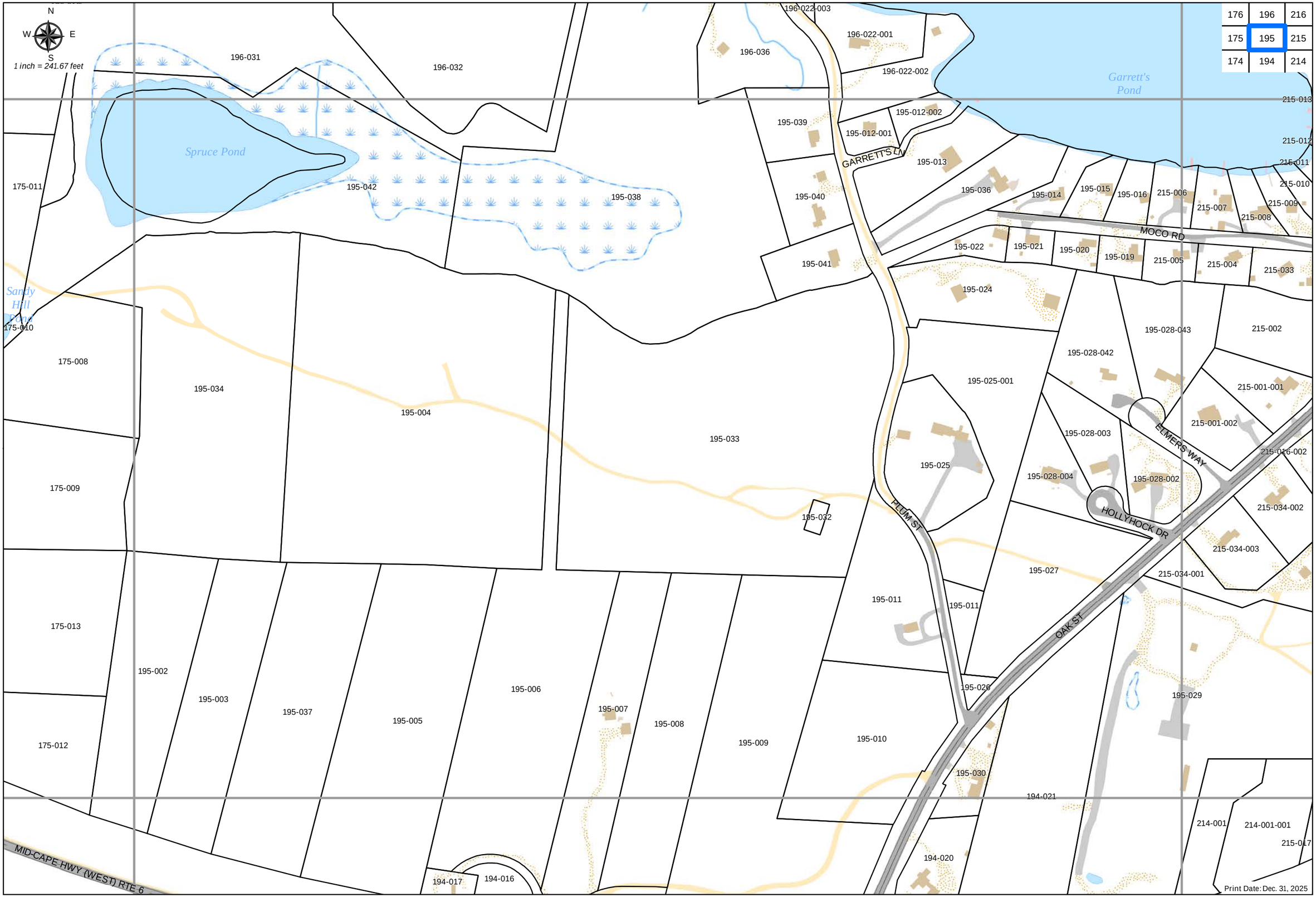
N
W
E
S
1 inch = 241.67 feet
176
196
216
175
195
215
174
194
214
Spruce Pond
Garrett's Pond
Sandy Hill Pond
196-031
196-032
196-036
196-022-003
196-022-001
196-022-002
195-039
195-012-002
195-012-001
GARRETT'S LN
195-013
195-040
195-038
195-042
175-011
195-036
195-014
195-015
195-016
215-006
215-007
215-008
215-009
215-010
215-011
215-012
215-013
MOCO RD
195-022
195-021
195-020
195-019
215-005
215-004
215-033
195-041
195-024
175-010
175-008
195-034
195-004
195-028-043
215-002
195-028-042
195-025-001
215-001-001
195-033
195-028-003
215-001-002
ELMERS WAY
215-016-002
195-025
195-028-004
195-028-002
175-009
PLUM ST
HOLLYHOCK DR
215-034-002
195-032
215-034-003
195-027
215-034-001
195-011
195-011
OAK ST
175-013
195-002
195-026
195-029
195-003
195-006
195-037
195-007
195-005
195-008
195-009
195-010
175-012
195-030
194-021
214-001
214-001-001
215-017
194-020
MID-CAPE HWY (WEST) RTE 6
194-017
194-016
Print Date: Dec. 31, 2025

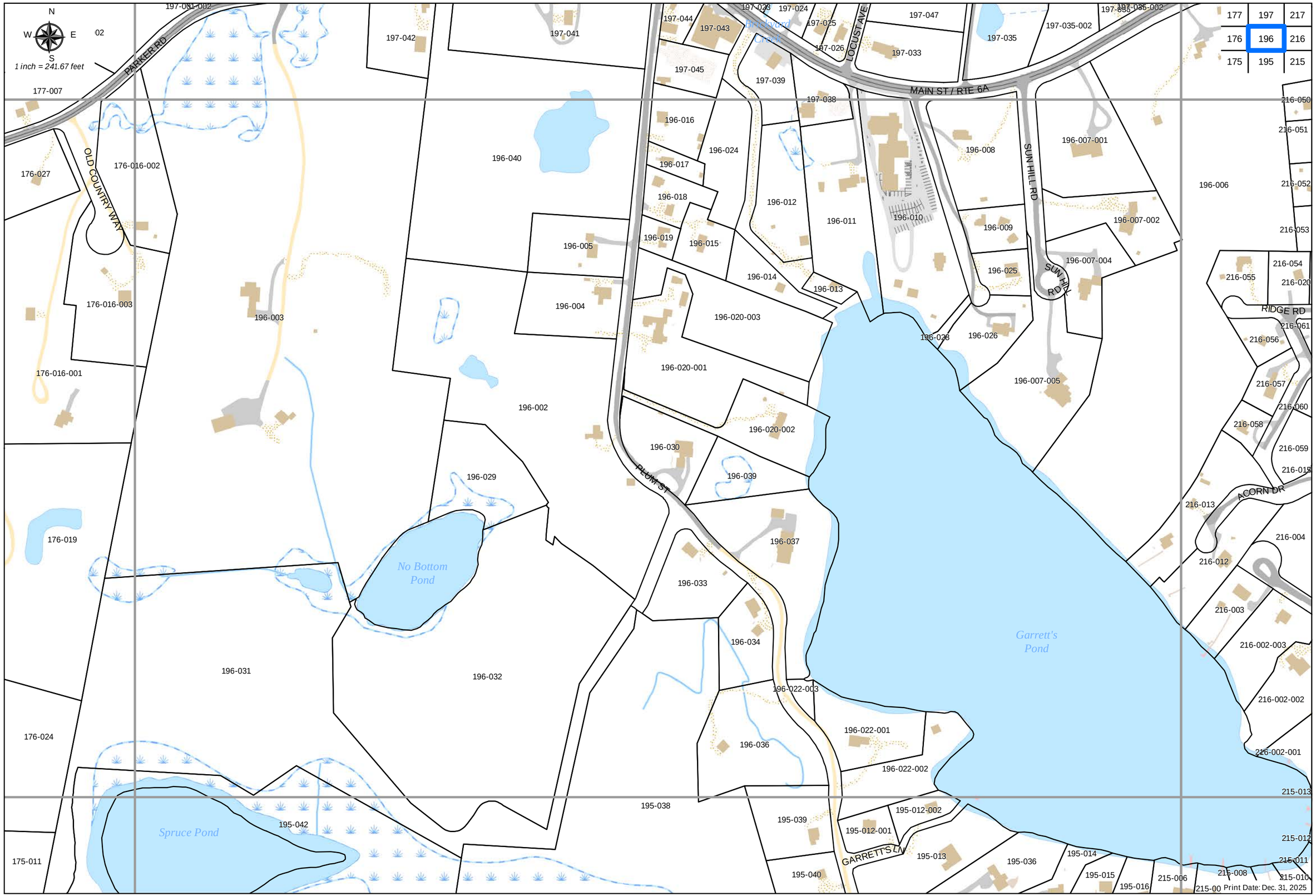
N
W
E
S
1 inch = 241.67 feet
177 197 217
176 196 216
175 195 215
PARKER RD
OLD COUNTRY WAY
MAIN ST / RTE 6A
LOCUST AVE
SUN HILL RD
RIDGE RD
ACORN DR
PLUM ST
GARRETT'S LN
Garrett's Pond
No Bottom Pond
Spruce Pond
Print Date: Dec. 31, 2025

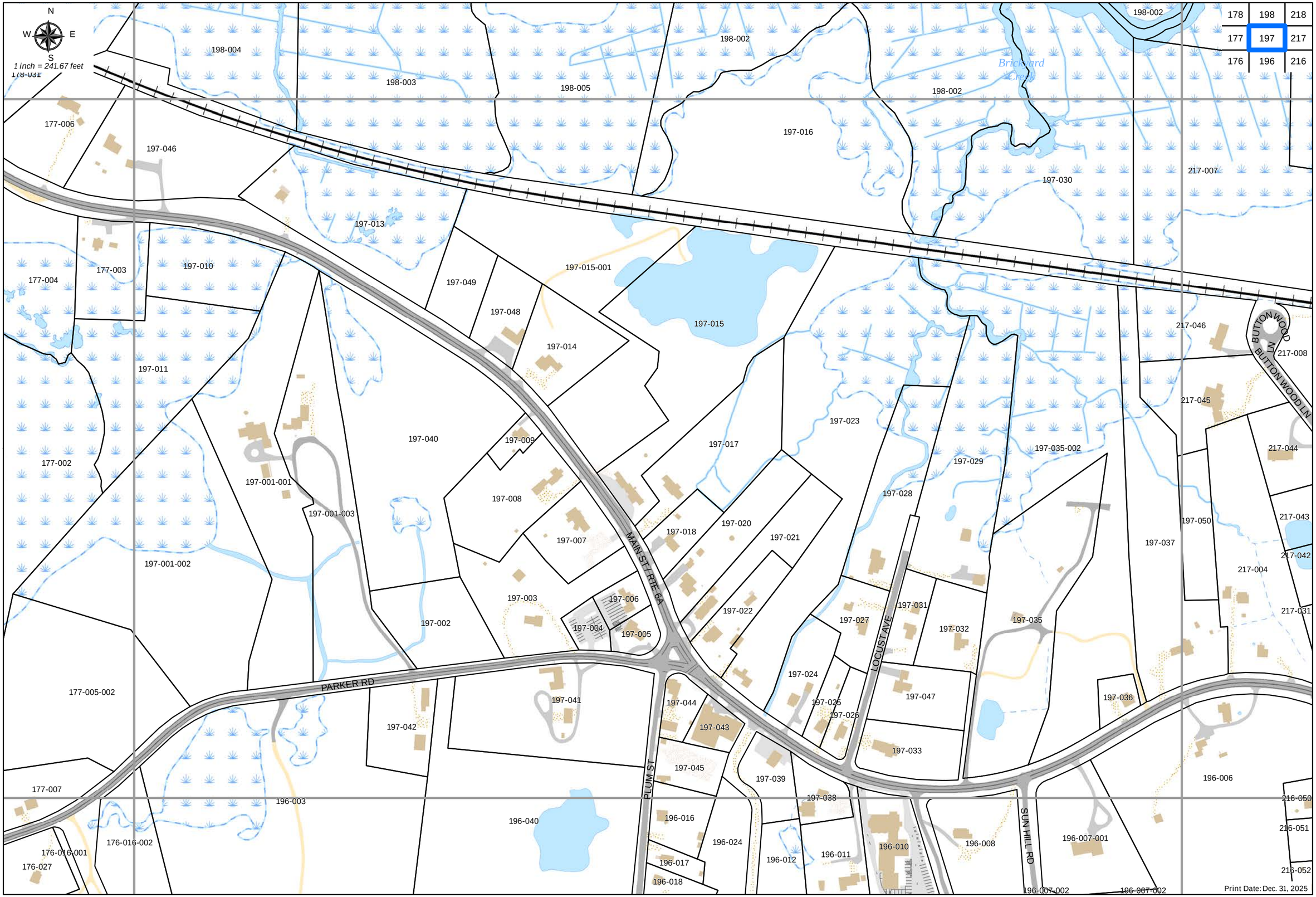
N
W
E
S
1 inch = 241.67 feet
178-031
178 198 218
177 197 217
176 196 216
198-004
198-003
198-005
198-002
198-002
198-002
Brickyard Creek
177-006
197-046
197-016
197-030
217-007
197-013
177-003
197-010
177-004
197-049
197-015-001
197-048
197-015
197-014
217-046
BUTTONWOOD LN
217-008
197-011
217-045
197-023
197-040
197-009
197-017
197-035-002
217-044
177-002
197-029
197-001-001
197-028
197-008
197-001-003
197-018
197-020
197-021
197-050
217-043
197-007
MAIN ST / RTE 6A
197-037
217-042
197-001-002
217-004
197-003
197-006
197-022
197-031
217-031
197-002
197-004
197-005
197-027
197-032
197-035
LOCUST AVE
PARKER RD
197-024
197-047
197-036
177-005-002
197-041
197-044
197-025
197-026
197-042
197-043
197-033
197-045
197-039
196-006
177-007
196-003
197-038
216-050
196-040
196-016
PLUM ST
SUN HILL RD
216-051
196-024
196-008
196-007-001
176-016-001
176-016-002
196-012
196-011
196-010
176-027
196-017
196-018
196-007-002
196-007-002
216-052
Print Date: Dec. 31, 2025

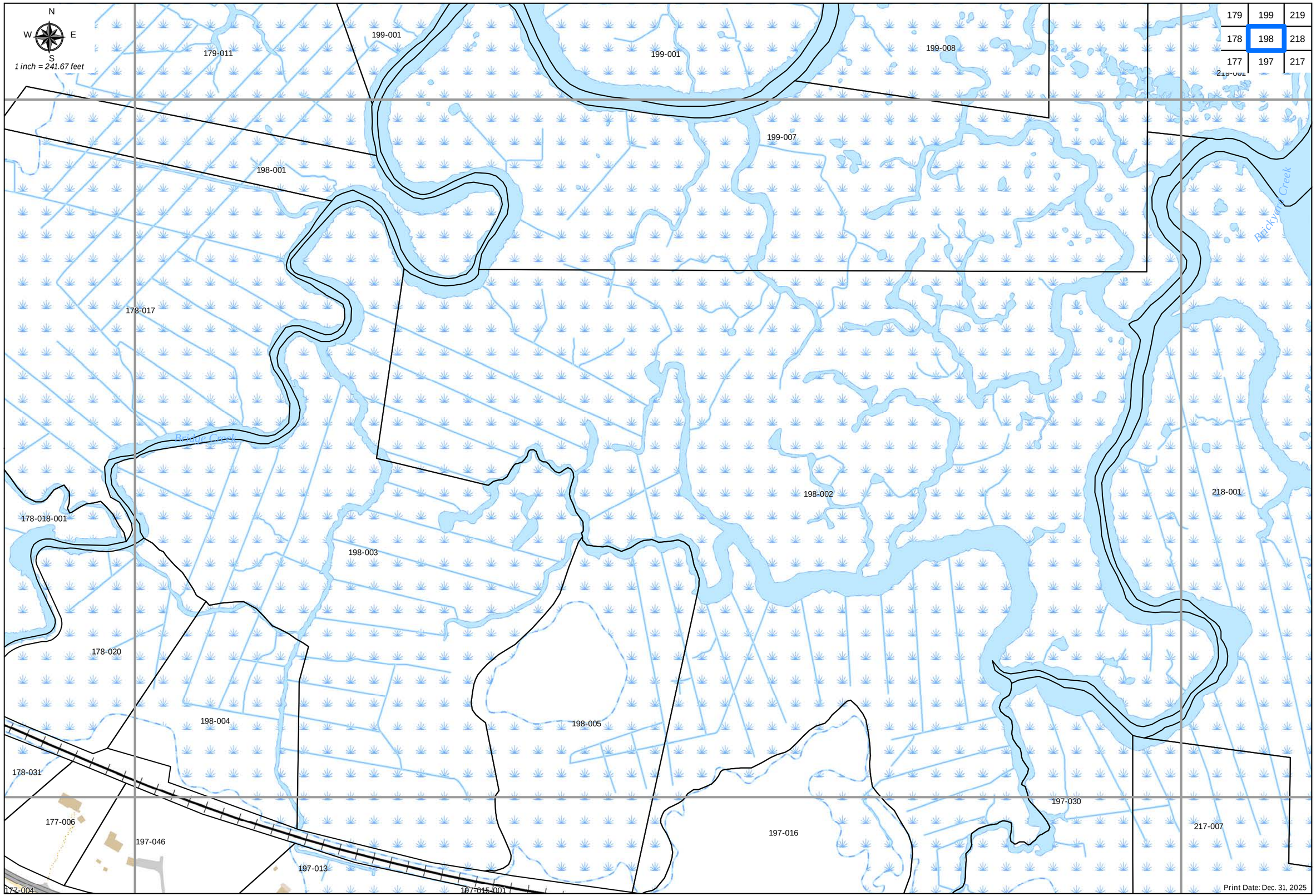
N
W
E
S
1 inch = 241.67 feet
179
199
219
178
198
218
177
197
217
179-011
199-001
199-001
199-008
219-001
199-007
198-001
Brickyard Creek
178-017
Bridge Creek
198-002
218-001
178-018-001
198-003
178-020
198-004
198-005
178-031
197-030
177-006
197-046
197-016
217-007
197-013
177-004
197-015-001
Print Date: Dec. 31, 2025

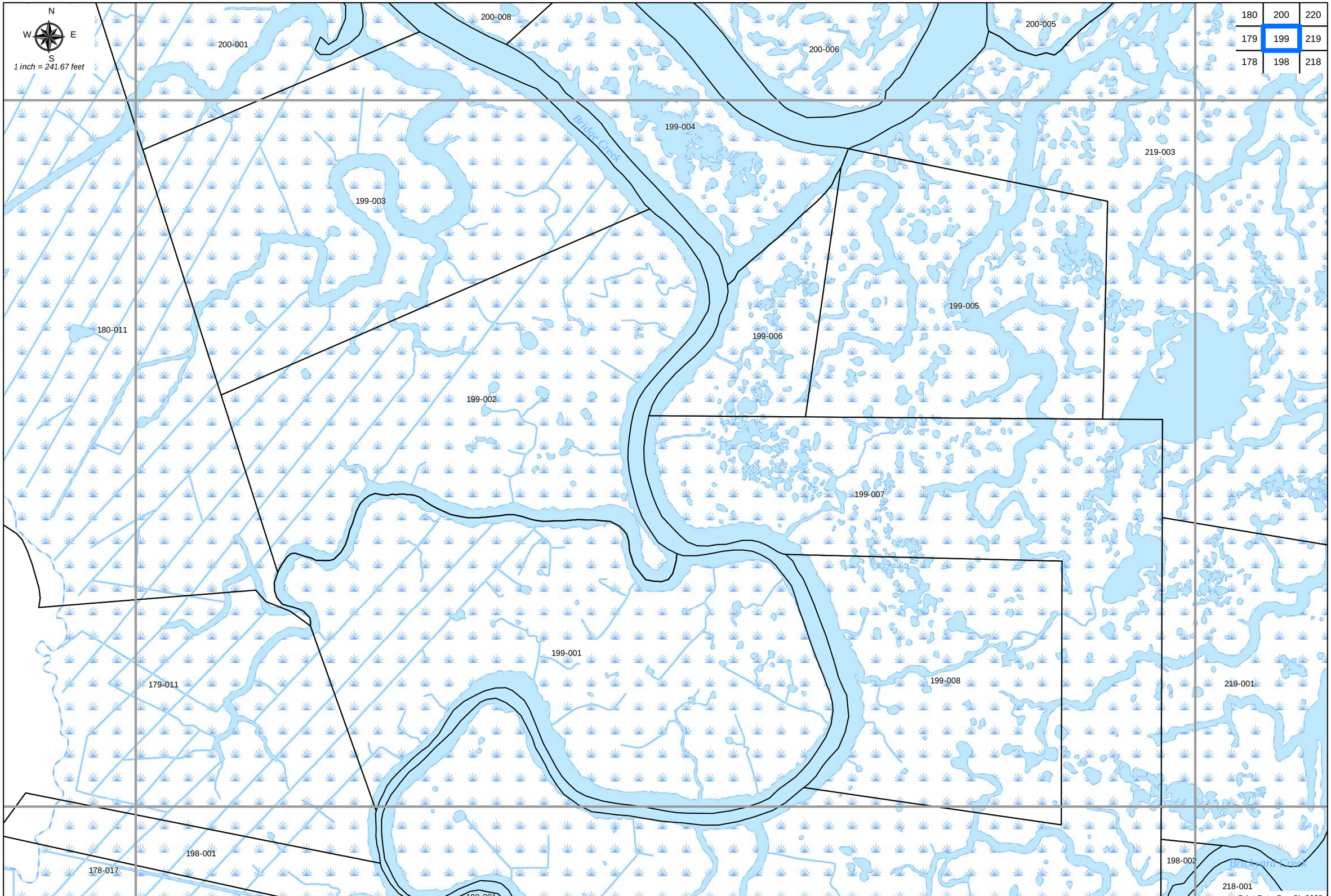
N
W
E
S
1 inch = 241.67 feet
180
200
220
179
199
219
178
198
218
200-008
200-001
200-006
200-005
Bridge Creek
199-004
219-003
199-003
199-005
180-011
199-006
199-002
199-007
199-001
199-008
179-011
219-001
198-001
178-017
198-002
Brickyard Creek
218-001
198-001
Print Date: Dec. 31, 2025

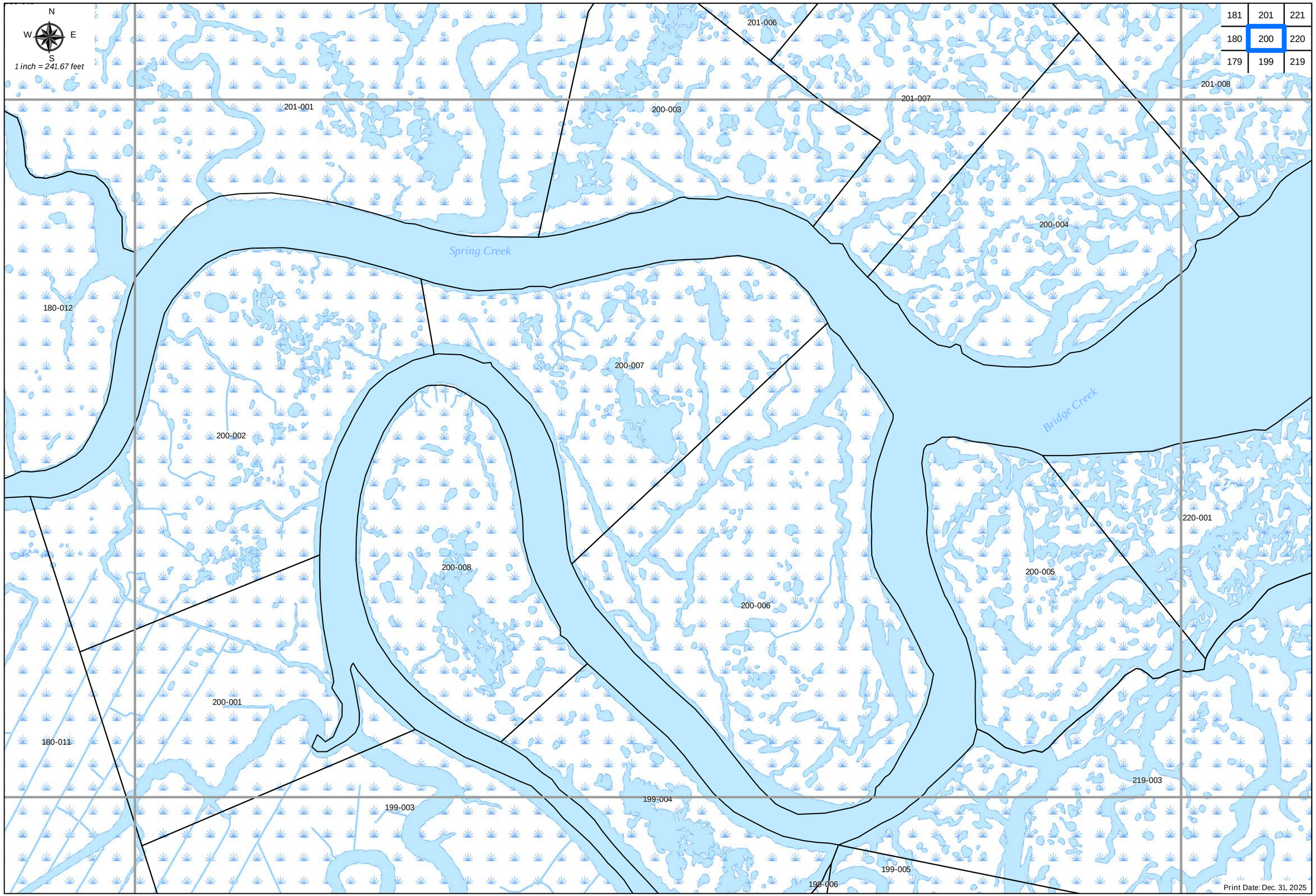
N
W
E
S
1 inch = 241.67 feet
181
201
221
180
200
220
179
199
219
201-006
201-008
201-001
200-003
201-007
200-004
Spring Creek
180-012
200-007
Bridge Creek
200-002
220-001
200-008
200-005
200-006
200-001
180-011
219-003
199-004
199-003
199-005
199-006
Print Date: Dec. 31, 2025

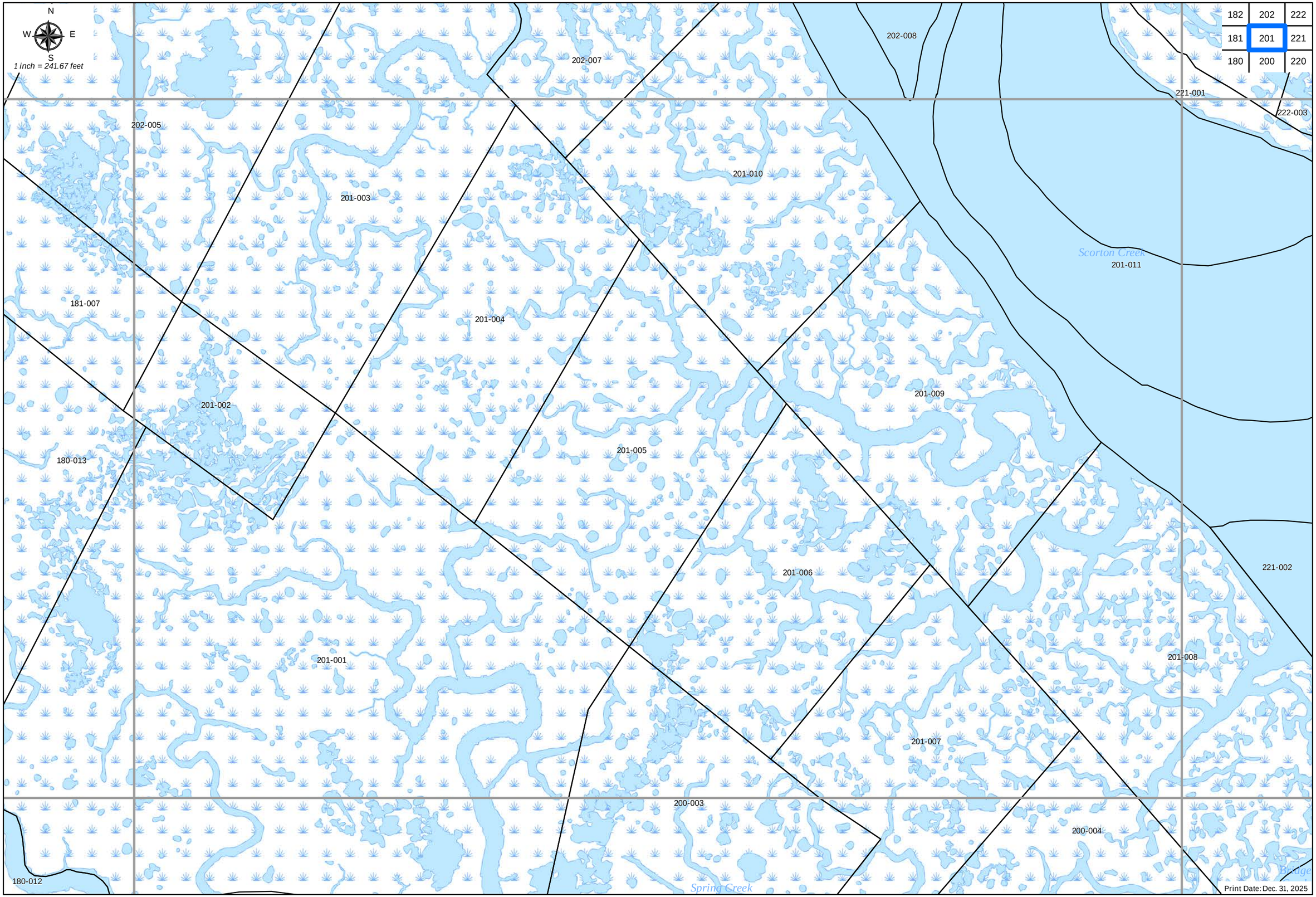
N
W
E
S
1 inch = 241.67 feet
182
202
222
181
201
221
180
200
220
202-008
202-007
221-001
222-003
202-005
201-010
201-003
Scorton Creek
201-011
181-007
201-004
201-009
201-002
201-005
180-013
201-006
221-002
201-001
201-008
201-007
200-003
200-004
180-012
Spring Creek
Print Date: Dec. 31, 2025

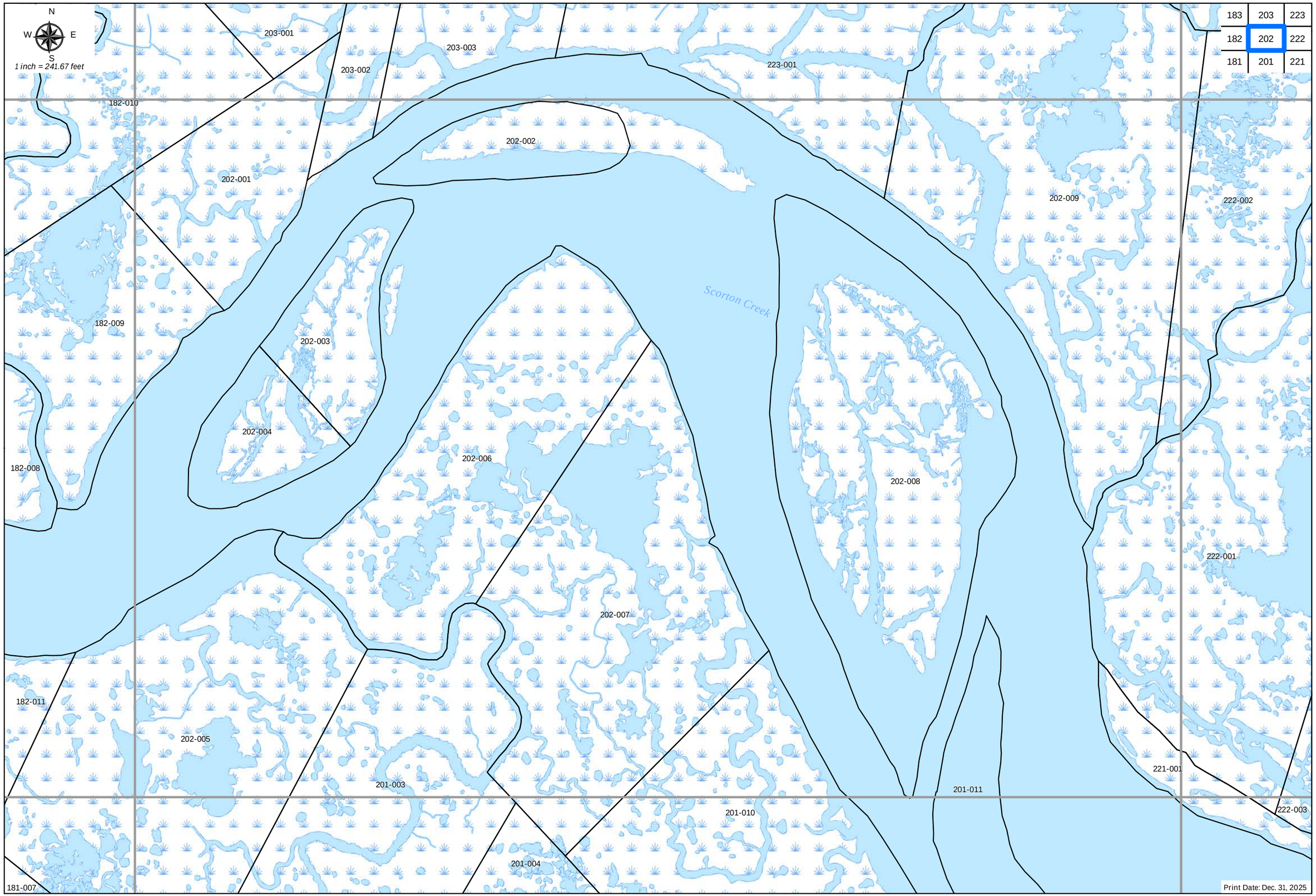
N
W
E
S
1 inch = 241.67 feet
183
203
223
182
202
222
181
201
221
203-001
203-002
203-003
223-001
182-010
202-002
202-001
202-009
222-002
Scorton Creek
182-009
202-003
202-004
202-006
182-008
202-008
222-001
202-007
182-011
202-005
201-003
221-001
201-011
201-010
222-003
201-004
181-007
Print Date: Dec. 31, 2025

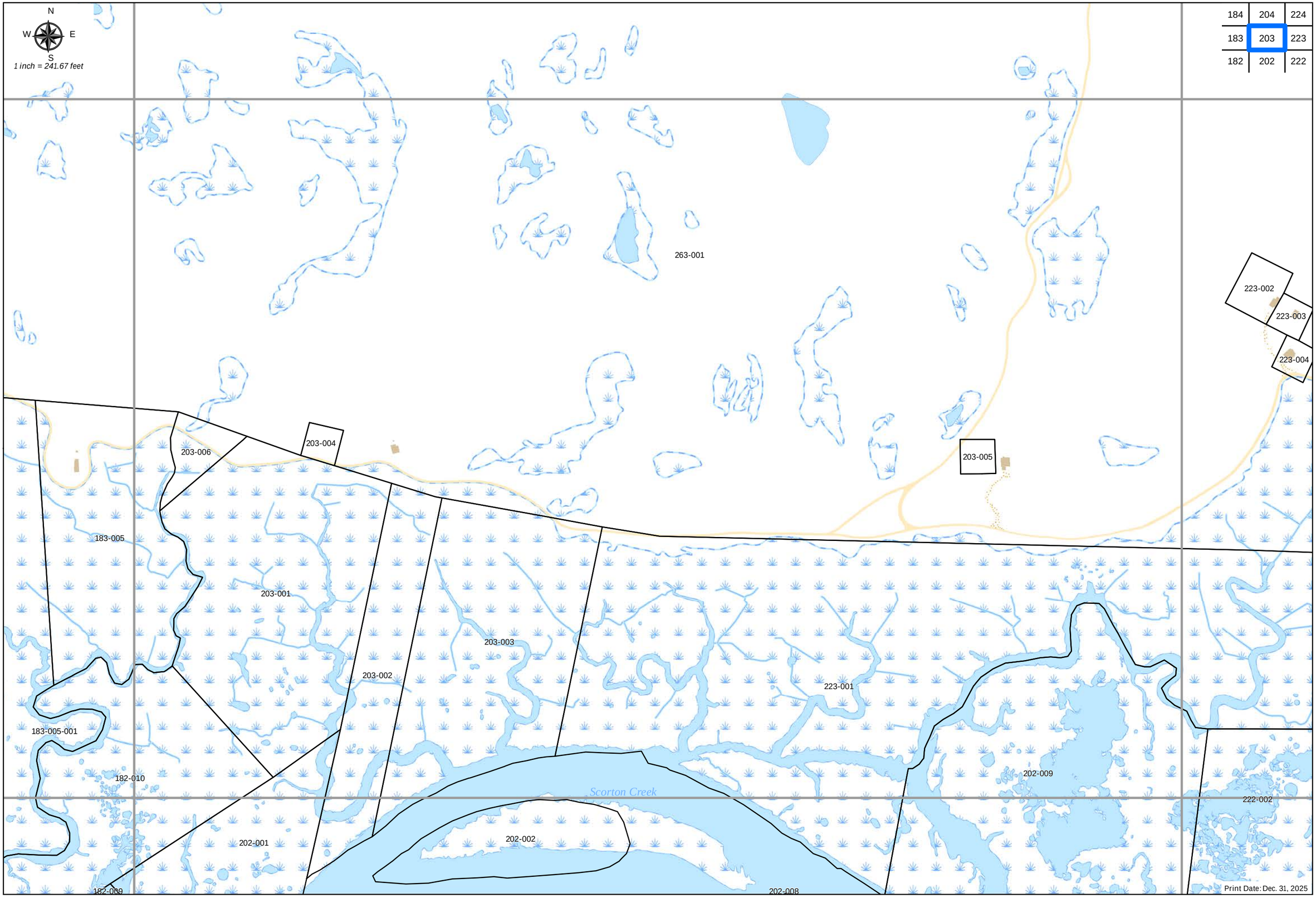
N
W
E
S
1 inch = 241.67 feet
184
204
224
183
203
223
182
202
222
263-001
223-002
223-003
223-004
203-006
203-004
203-005
183-005
203-001
203-003
203-002
223-001
183-005-001
182-010
202-009
Scorton Creek
222-002
202-001
202-002
182-009
202-008
Print Date: Dec. 31, 2025

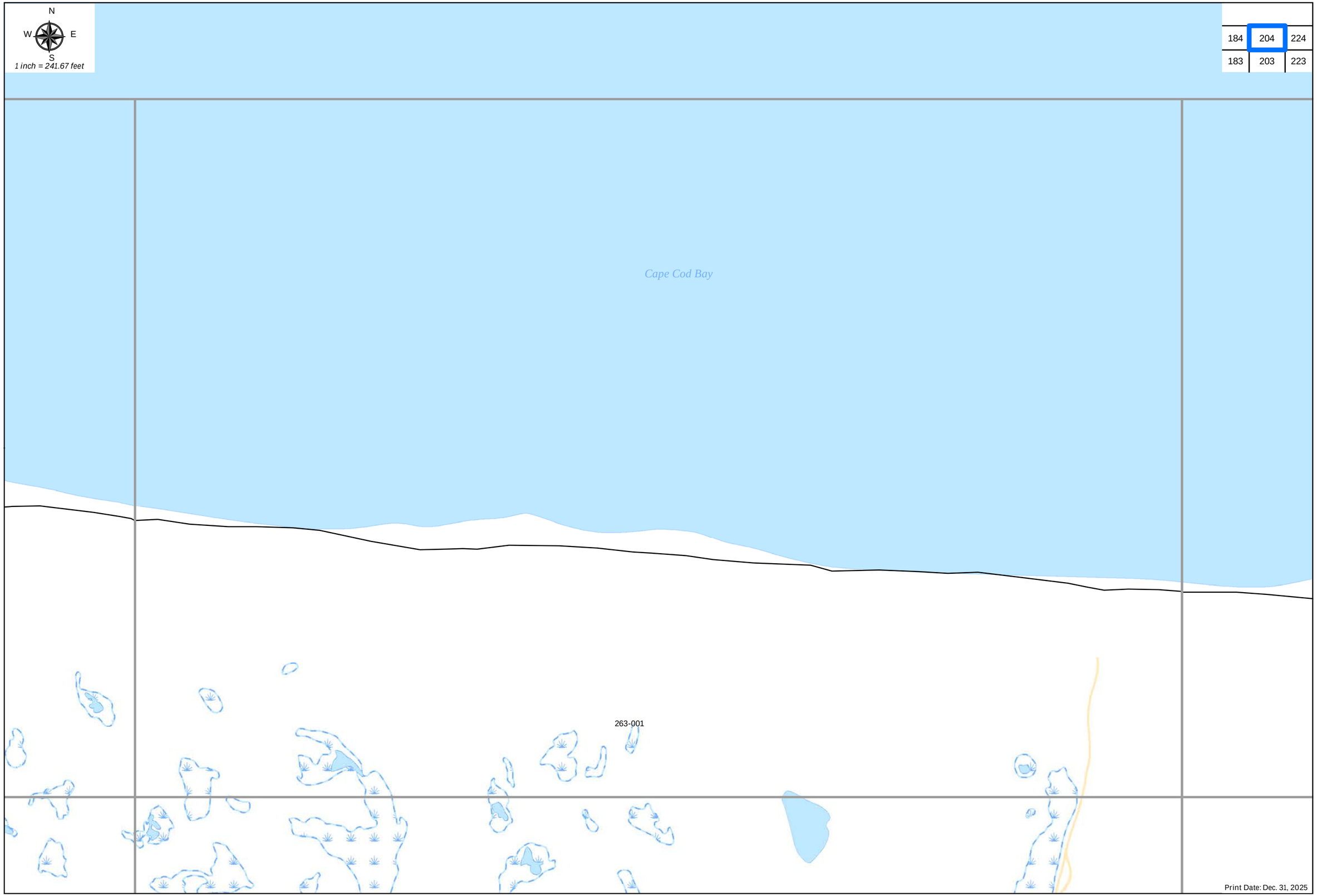
N
W
E
S
1 inch = 241.67 feet
184
204
224
183
203
223
Cape Cod Bay
263-001
Print Date: Dec. 31, 2025

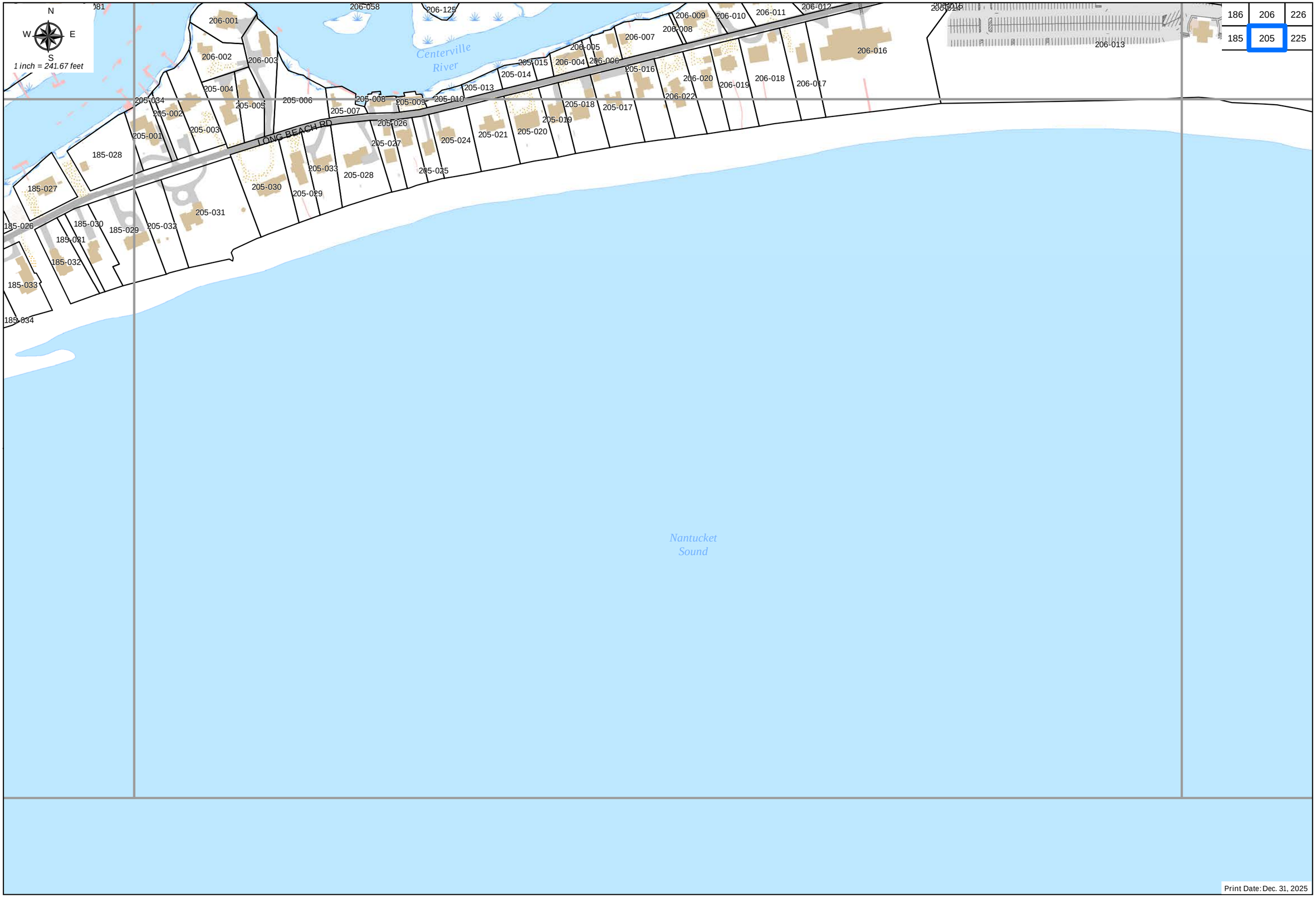

Print Date: Dec. 31, 2025

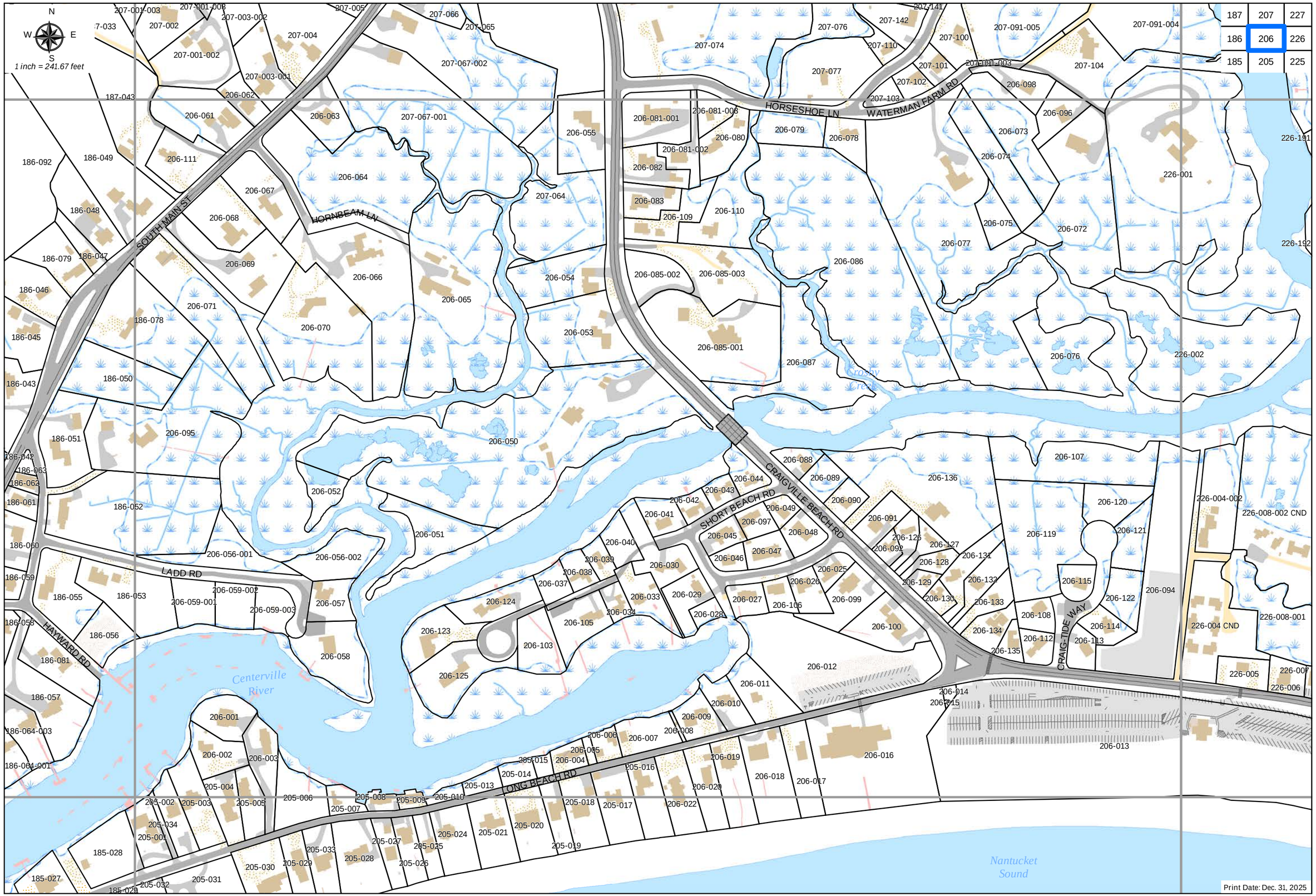
N
W
E
S
1 inch = 241.67 feet
187 207 227
186 206 226
185 205 225
SOUTH MAIN ST
HORNBEAM LN
HORSESHOE LN
WATERMAN FARM RD
SHORT BEACH RD
CRAIGVILLE BEACH RD
LADD RD
HAYWARD RD
CRAIG-TIDE WAY
LONG BEACH RD
Crosby Creek
Centerville River
Nantucket Sound
Print Date: Dec. 31, 2025

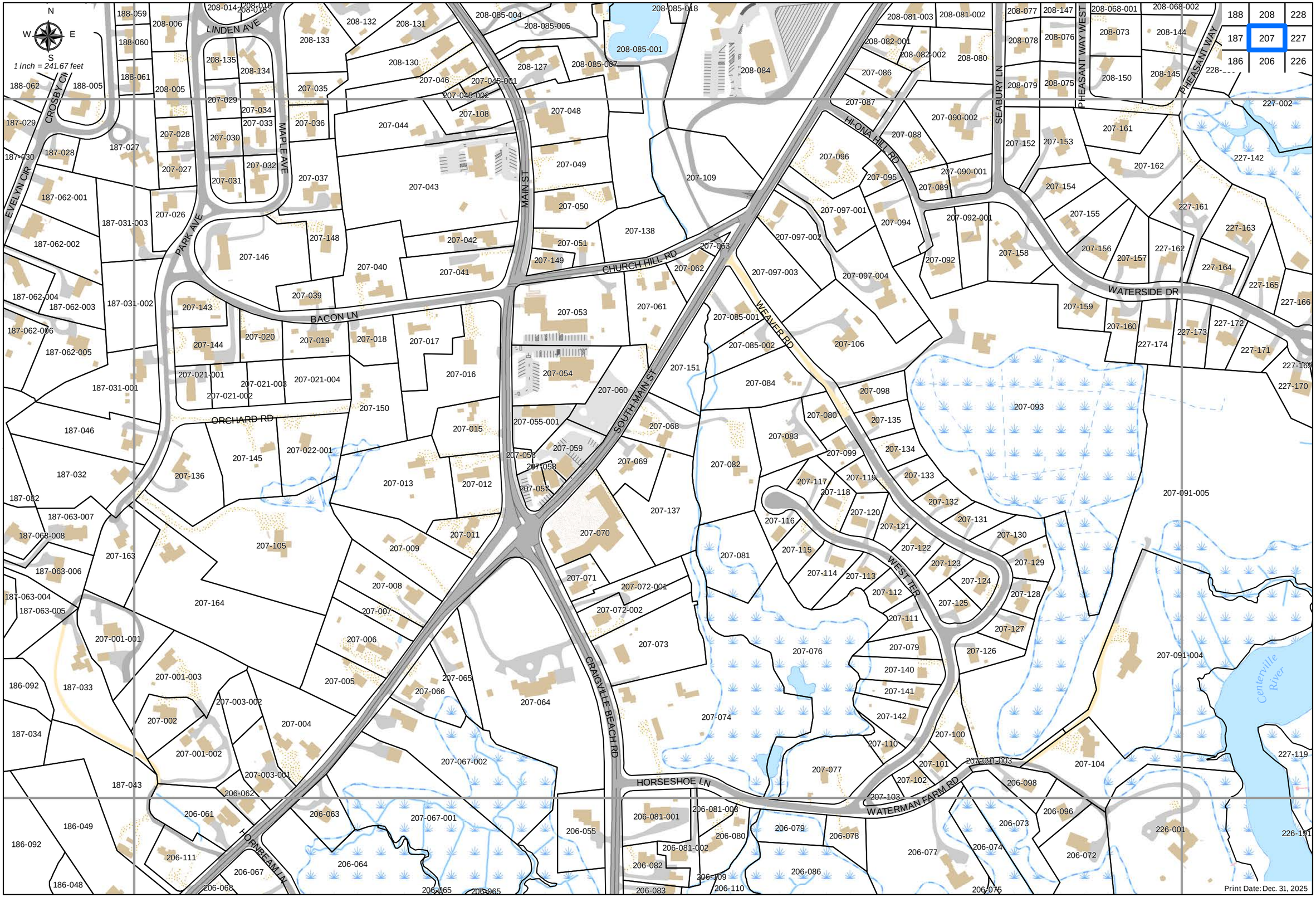
N
W
E
S
1 inch = 241.67 feet
188 208 228
187 207 227
186 206 226
LINDEN AVE
CROSBY CIR
EVELYN CIR
PARK AVE
MAPLE AVE
MAIN ST
CHURCH HILL RD
BACON LN
ORCHARD RD
SOUTH MAIN ST
WEAVER RD
HI-ONA HILL RD
SEABURY LN
PHEASANT WAY WEST
PHEASANT WAY
WATERSIDE DR
WEST TER
CRAIGVILLE BEACH RD
HORSESHOE LN
WATERMAN FARM RD
HORNBEAM LN
Centerville River
Print Date: Dec. 31, 2025

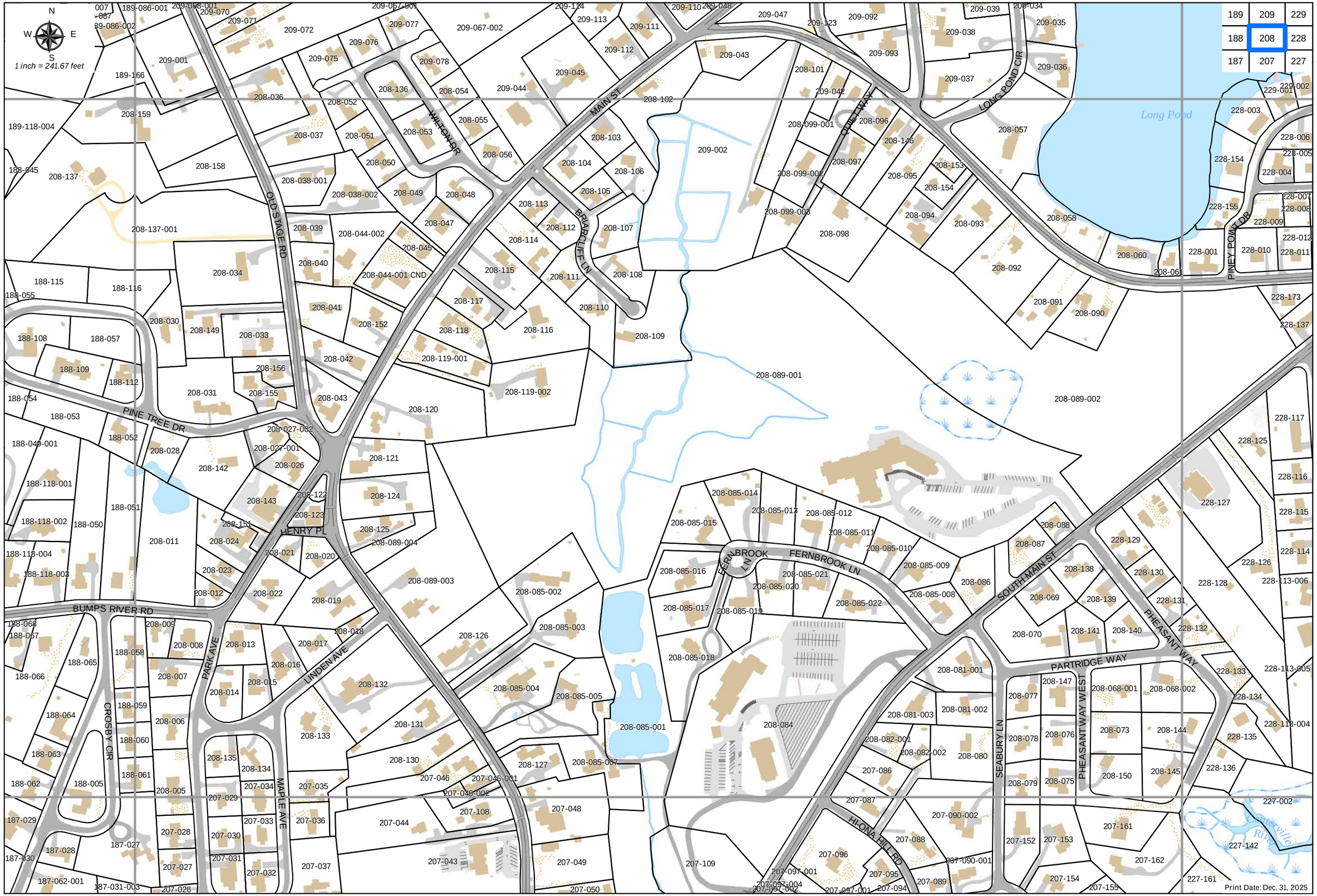
N
W
E
S
1 inch = 241.67 feet
189 209 229
188 208 228
187 207 227
MAIN ST
OLD STAGE RD
WILSON DR
BRIARCLIFF LN
OLD MILL WAY
LONG POND CIR
Long Pond
PINEY POINT DR
PINE TREE DR
BUMPS RIVER RD
HENRY PL
PARK AVE
LINDEN AVE
CROSBY CIR
MAPLE AVE
FERNBROOK LN
FERNBROOK LN
SOUTH MAIN ST
PHEASANT WAY
PARTRIDGE WAY
PHEASANT WAY WEST
SEABURY LN
HILONA HILL RD
Print Date: Dec. 31, 2025

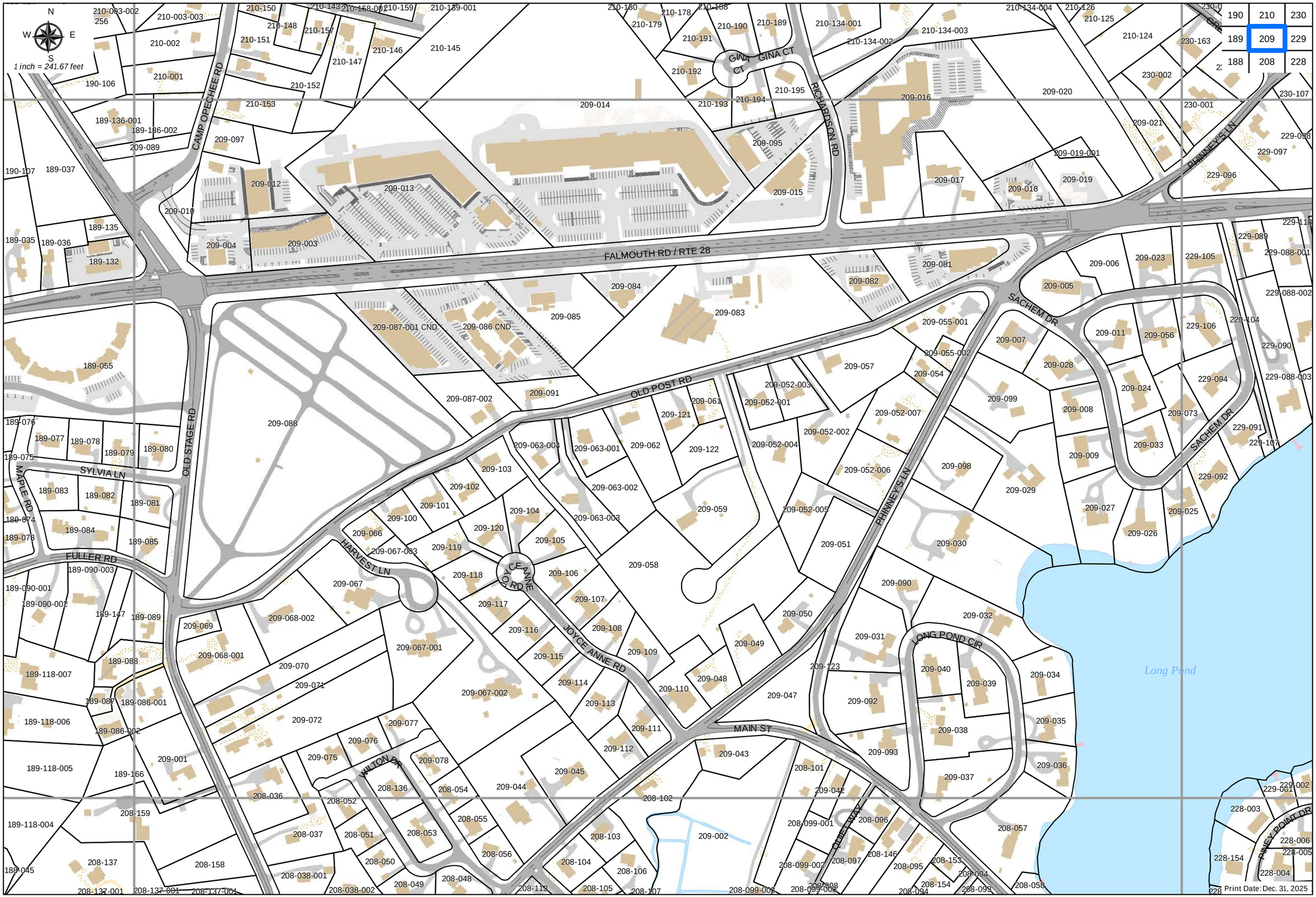
N
W
E
S
1 inch = 241.67 feet
190
210
230
189
209
229
188
208
228
CAMP OPECHEE RD
RICHARDSON RD
FALMOUTH RD / RTE 28
PHINNEY'S LN
SACHEM DR
OLD POST RD
OLD STAGE RD
SYLVIA LN
MAPLE RD
FULLER RD
HARVEST LN
JOYCE ANNE RD
GINA CT
WILTON DR
MAIN ST
LONG POND CIR
QUIET WAY
PINEY POINT DR
Long Pond
Print Date: Dec. 31, 2025

N
W
E
S
1 inch = 241.67 feet
191 211 231
190 210 230
189 209 229
Lake Wequaquet
Lily Pond
COLLINS AVE
WILCOX LN
INDIAN TRL
YACHT CLUB RD
RED WING TRL
ANNABLE POINT RD
JOHNNY CAKE RD
WILLOW RUN DR
THREAD NEEDLE LN
HAYES RD
POINT OF PINES AVE
JUNIPER RD
LAUREL RD
NATHAN RD
BREZNER LN
PHINNEY'S LN
GREAT MARSH RD
MARRICK CT
RICHARDSON RD
JACQUELINE CT
GINA CT
CROCKER ST
CAMP OPECHEE RD
OLD STAGE RD
Print Date: Dec. 31, 2025

N
W
E
S
1 inch = 241.67 feet
192-054
212-021
212-007
192-051
191-038
191-037
191-036
191-035
211-006
191-034
191-033
211-005
191-032
191-031
211-002-005
211-002-001
211-002-002
191-030
191-029
211-009
211-007
211-036
211-010
211-012
211-032
211-031
211-035
191-235
191-028
211-002
211-002-004
211-002-003
211-013
211-003
211-004
211-014
191-027
191-026
191-018-002
211-001-002
211-001-001
211-026
211-015
191-071
191-018-001
211-029
211-024
211-025
211-016
211-033
191-072
191-039
211-034
211-017
210-008
210-034
210-033
210-031
210-030
210-032
211-043
190-085
190-086
190-173
210-007
210-056
RED WING TRL
210-010
210-029
210-035
210-042
210-041
COLLINS AVE
Lily Pond
210-057
190-089
190-172
190-143
190-087
210-011
210-028
210-036
210-040
210-058
210-059
210-027
YACHT CLUB RD
210-060
210-063
210-065
190-090
190-088
190-165
210-012
210-026
210-037
210-038
210-039
210-044
210-064
210-067
INDIAN TRL
ANNABLE POINT RD
Lake
Wequaquet
211-030
211-027
211-023
210-095
210-094
210-096
210-089
HAYES RD
210-097
231-001
230-067
230-066
230-065
192
212
232
191
211
231
190
210
230
Print Date: Dec. 31, 2025

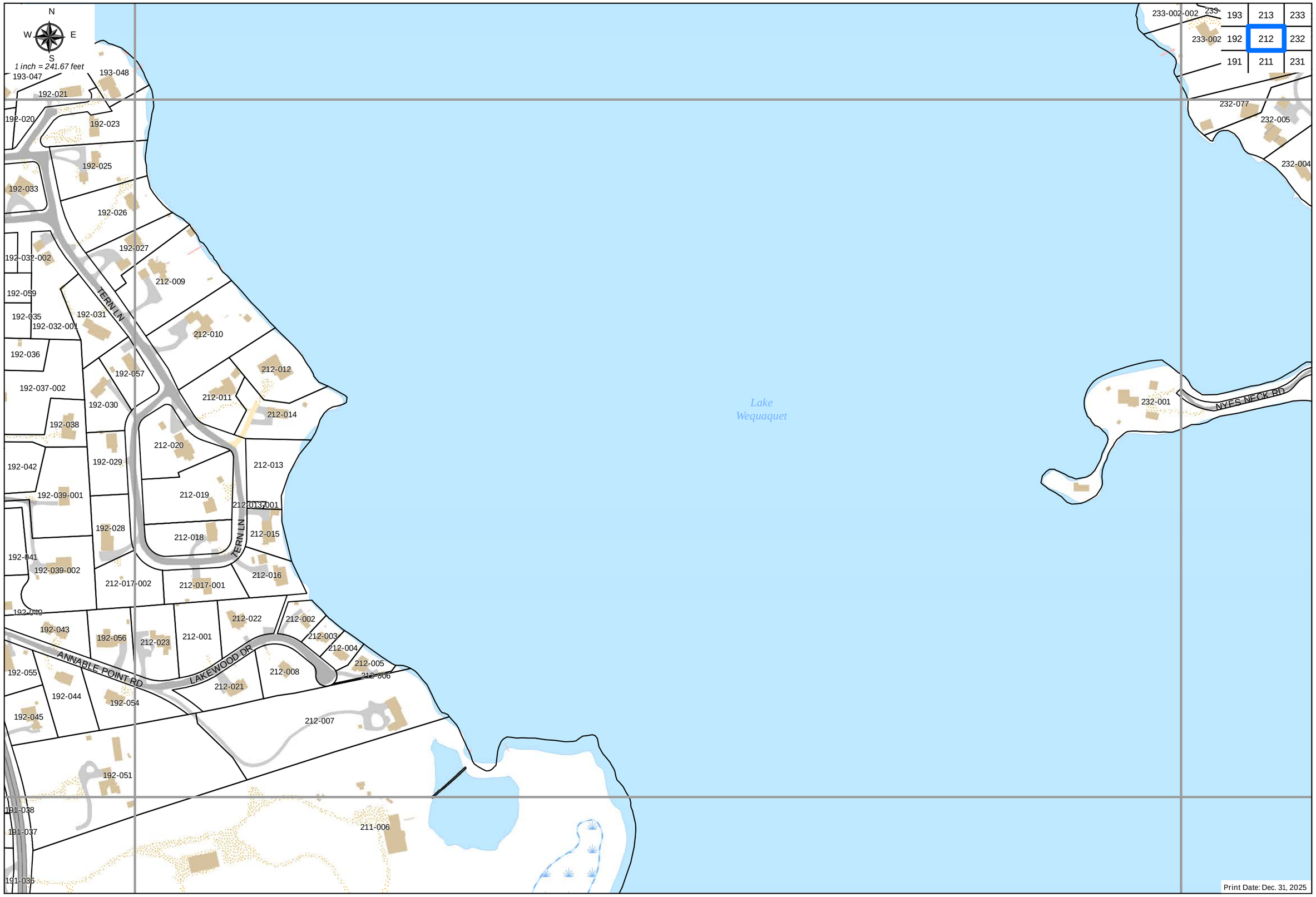
N
W
E
S
1 inch = 241.67 feet
193-047
193-048
192-021
192-020
192-023
192-025
192-033
192-026
192-027
192-032-002
212-009
192-059
192-035
192-031
192-032-001
TERN LN
212-010
192-036
192-057
212-012
192-037-002
212-011
192-030
212-014
192-038
212-020
192-042
192-029
212-013
192-039-001
212-019
212-013-001
192-028
212-018
212-015
192-041
192-039-002
212-016
212-017-002
212-017-001
192-040
212-022
212-002
192-043
192-056
212-023
212-001
212-003
212-004
ANNABLE POINT RD
LAKEWOOD DR
212-005
192-055
212-008
212-006
212-021
192-044
192-054
192-045
212-007
192-051
191-038
191-037
211-006
191-036
Lake
Wequaquet
233-002-002
233
193
213
233
233-002
192
212
232
191
211
231
232-077
232-005
232-004
232-001
NYES NECK RD
Print Date: Dec. 31, 2025

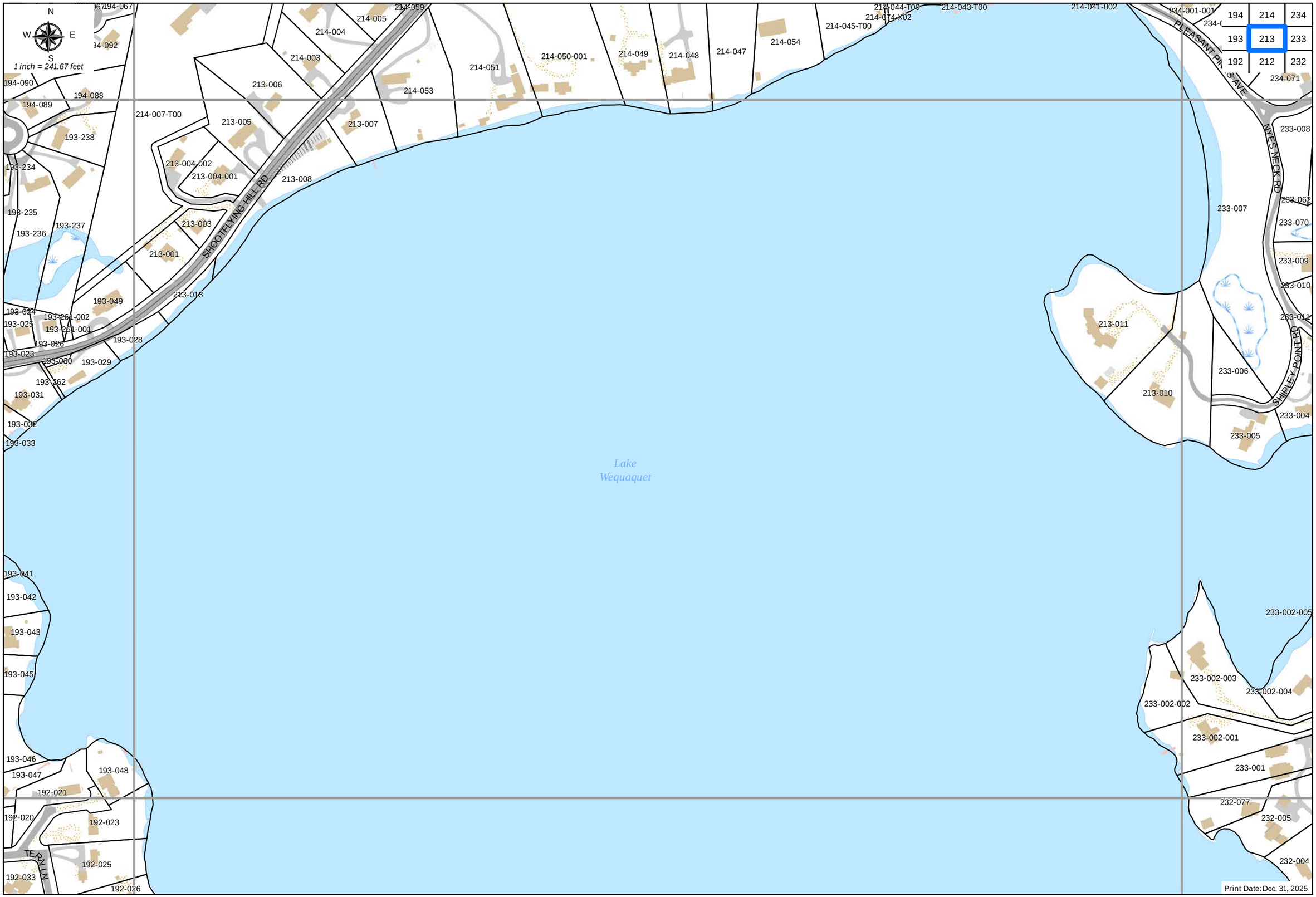
N
W
E
S
1 inch = 241.67 feet
194-067
194-092
194-090
194-088
194-089
193-238
193-234
193-235
193-236
193-237
214-007-T00
213-006
213-005
213-004-002
213-004-001
213-008
213-003
213-001
SHOOTFLYING HILL RD
213-013
193-049
193-024
193-025
193-261-002
193-261-001
193-026
193-028
193-023
193-030
193-029
193-262
193-031
193-032
193-033
214-059
214-005
214-004
214-003
214-053
214-051
214-050-001
214-049
214-048
214-047
214-054
214-045-T00
214-044-T00
214-014-X02
214-043-T00
214-041-002
234-001-001
194
214
234
193
213
233
192
212
232
234-071
PLEASANT PINE AVE
NYES NECK RD
233-008
233-062
233-007
233-070
233-009
233-010
233-011
213-011
233-006
213-010
SHIRLEY POINT RD
233-004
233-005
Lake
Wequaquet
193-041
193-042
193-043
193-045
193-046
193-047
193-048
192-021
192-020
192-023
TERRY LN
192-025
192-033
192-026
233-002-005
233-002-003
233-002-004
233-002-002
233-002-001
233-001
232-077
232-005
232-004
Print Date: Dec. 31, 2025

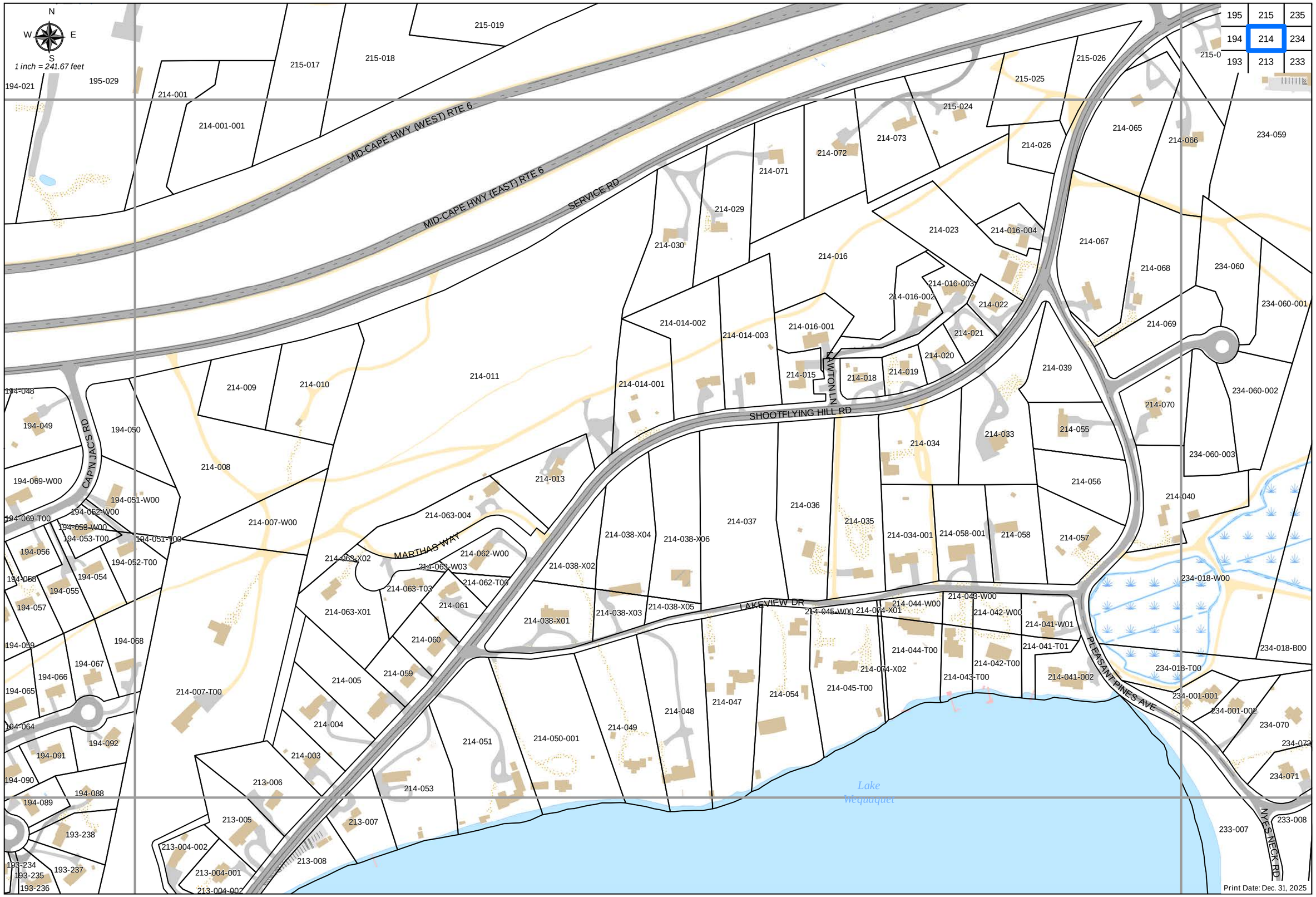

Print Date: Dec. 31, 2025

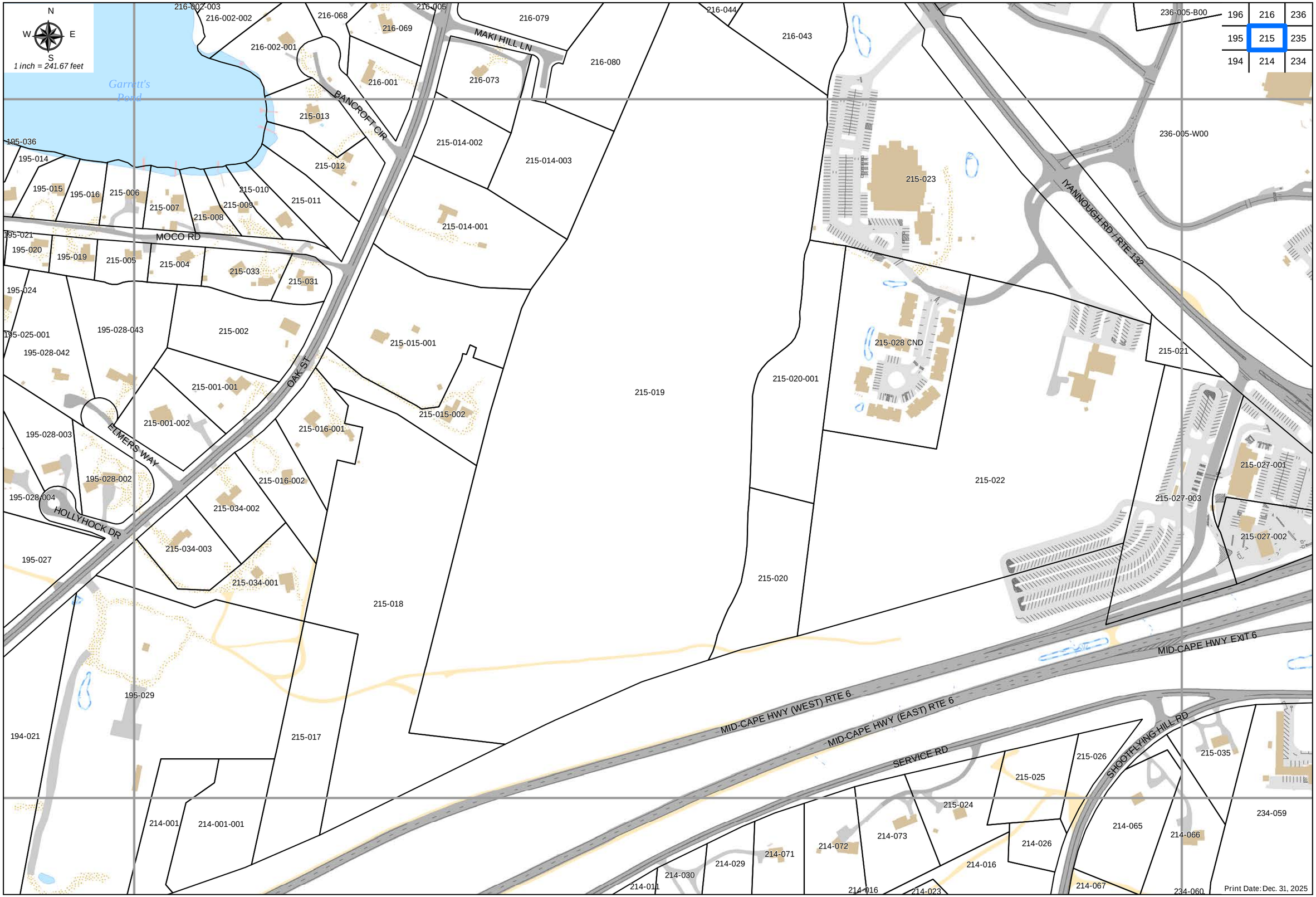
N
W
E
S
1 inch = 241.67 feet
Garrett's Pond
216-002-003
216-002-002
216-002-001
216-068
216-069
216-005
216-079
216-044
216-043
236-005-B00
196
216
236
195
215
235
194
214
234
MAKI HILL LN
216-080
216-001
216-073
BANCROFT CIR
215-013
215-014-002
215-014-003
236-005-W00
195-036
195-014
195-015
195-016
215-006
215-007
215-008
215-009
215-010
215-011
215-012
215-023
IYANNOUGH RD / RTE 132
195-021
MOCO RD
195-020
195-019
215-005
215-004
215-033
215-031
215-014-001
195-024
195-025-001
195-028-043
215-002
195-028-042
215-015-001
215-028 CND
215-021
215-001-001
OAK ST
215-019
215-020-001
215-015-002
195-028-003
ELMERS WAY
215-001-002
215-016-001
215-027-001
195-028-002
215-016-002
215-022
195-028-004
215-034-002
215-027-003
HOLLYHOCK DR
215-027-002
195-027
215-034-003
215-034-001
215-020
215-018
MID-CAPE HWY EXIT 6
195-029
MID-CAPE HWY (WEST) RTE 6
MID-CAPE HWY (EAST) RTE 6
194-021
215-017
SERVICE RD
SHOOTFLYING HILL RD
215-026
215-035
215-025
215-024
234-059
214-001
214-001-001
214-065
214-066
214-073
214-026
214-072
214-071
214-029
214-016
214-030
214-011
214-016
214-023
214-067
234-060
Print Date: Dec. 31, 2025

N
W
E
S
1 inch = 241.67 feet
197
217
237
196
216
236
195
215
235
MAIN ST / RTE 6A
STONEWALL DR
MAGGIE LN
SPRUCE ST
RIDGE RD
BALSAM WAY
BOXWOOD DR
ACORN DR
OAK ST
SUNDELIN WAY
MAKI HILL LN
BANCROFT CIR
RYANNOUGH RD / RTE 132
Garrett's Pond
217-033
217-034
217-036
217-009
217-002
217-001
217-010
217-011
217-013
217-050-002
217-017
217-018
217-019-W00
217-019-B00
217-025
217-026
217-015
217-016
217-054
217-014
217-050-001
216-036
216-076-B00
216-074
237-042
196-007-001
216-050
216-033
216-021
216-051
216-031
216-035
216-034
216-078
216-077
216-075-001
216-052
216-022
216-032
216-030
216-038
216-053
216-025
216-041
216-039-002
196-007-002
216-029
216-042
216-040
216-075-002
196-007-004
216-055
216-054
216-020
216-023
216-024
216-070
216-076-B00
216-039-001
216-076-W00
196-006
216-056
216-061
216-062
216-064
216-071
216-067
216-047
196-007-005
216-063
216-028
216-057
216-060
216-026
216-027
216-065
216-046
236-006-001
216-016
216-058
216-059
216-015
216-010
216-009
216-048
236-005-B00
216-013
216-011
216-049
216-008
216-045
216-012
216-004
216-007
216-044
236-005-W00
216-006
216-003
216-072
216-002-003
216-005
216-002-002
216-068
216-081
216-079
216-069
216-043
216-002-001
216-080
216-001
216-073
215-013
215-019
215-023
195-036
195-014
215-014-002
215-014-003
215-012
195-015
215-008
215-006
215-011
195-016
215-007
215-009
215-010
215-014-001
Print Date: Dec. 31, 2025

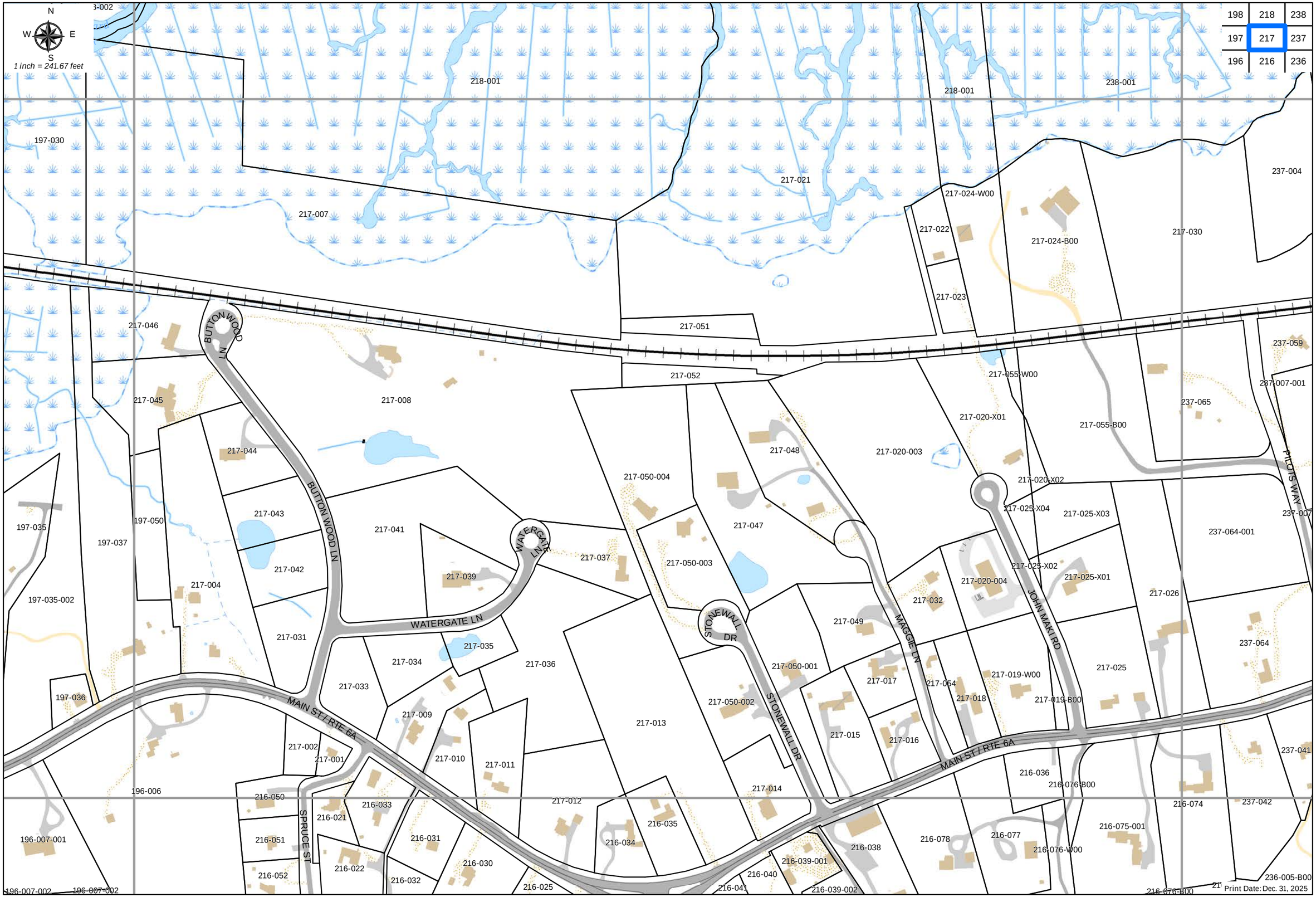
N
W
E
S
1 inch = 241.67 feet
198 218 238
197 217 237
196 216 236
218-001
218-001
238-001
197-030
217-021
217-024-W00
237-004
217-007
217-022
217-024-B00
217-030
217-023
217-051
217-046
BUTTONWOOD LN
237-059
217-052
217-055-W00
237-007-001
217-045
217-008
237-065
217-020-X01
217-055-B00
217-044
217-048
217-020-003
PILOT'S WAY
217-050-004
217-020-X02
217-025-X04
217-025-X03
237-007
197-035
197-050
217-043
217-041
217-047
237-064-001
197-037
WATERGATE LN
217-037
217-042
217-039
217-050-003
217-025-X02
217-025-X01
217-004
217-020-004
217-026
197-035-002
217-032
JOHN MAKI RD
217-049
STONEWALL DR
217-031
217-035
237-064
217-034
217-036
217-050-001
MAGGIE LN
217-025
217-017
217-064
217-019-W00
217-033
217-018
217-019-B00
197-036
217-050-002
STONEWALL DR
217-009
217-013
217-015
217-016
MAIN ST / RTE 6A
217-002
217-001
217-010
217-011
MAIN ST / RTE 6A
237-041
216-036
216-076-B00
196-006
216-050
217-014
216-033
217-012
216-074
237-042
SPRUCE ST
216-021
216-035
216-075-001
196-007-001
216-051
216-031
216-034
216-038
216-078
216-077
216-076-W00
216-039-001
216-030
216-040
216-052
216-022
216-032
216-025
216-041
216-039-002
236-005-B00
196-007-002
196-007-002
216-076-B00
Print Date: Dec. 31, 2025

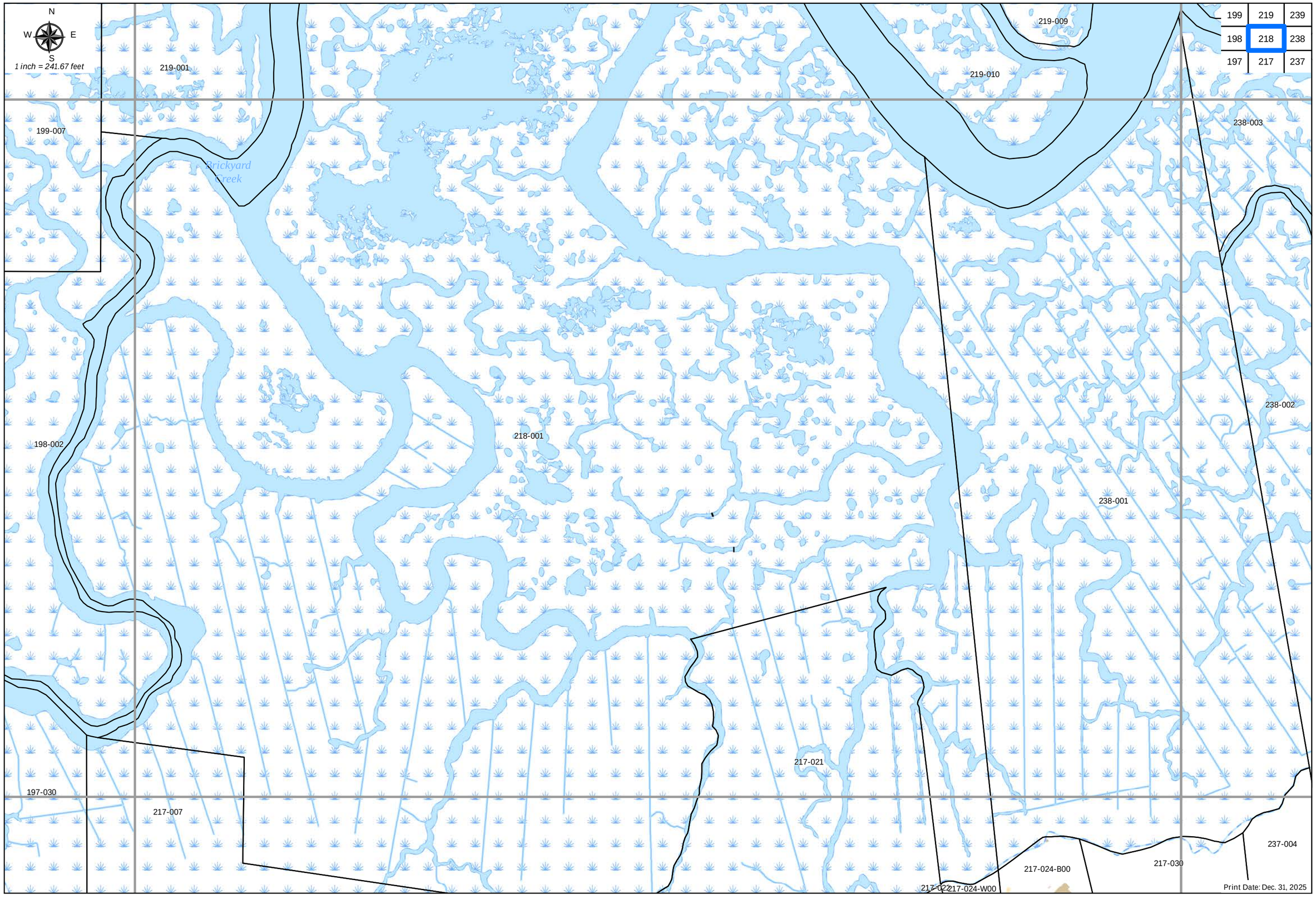
N
W
E
S
1 inch = 241.67 feet
199
219
239
198
218
238
197
217
237
219-001
219-009
219-010
199-007
238-003
Brickyard Creek
238-002
198-002
218-001
238-001
217-021
197-030
217-007
237-004
217-024-B00
217-030
217-02
217-024-W00
Print Date: Dec. 31, 2025

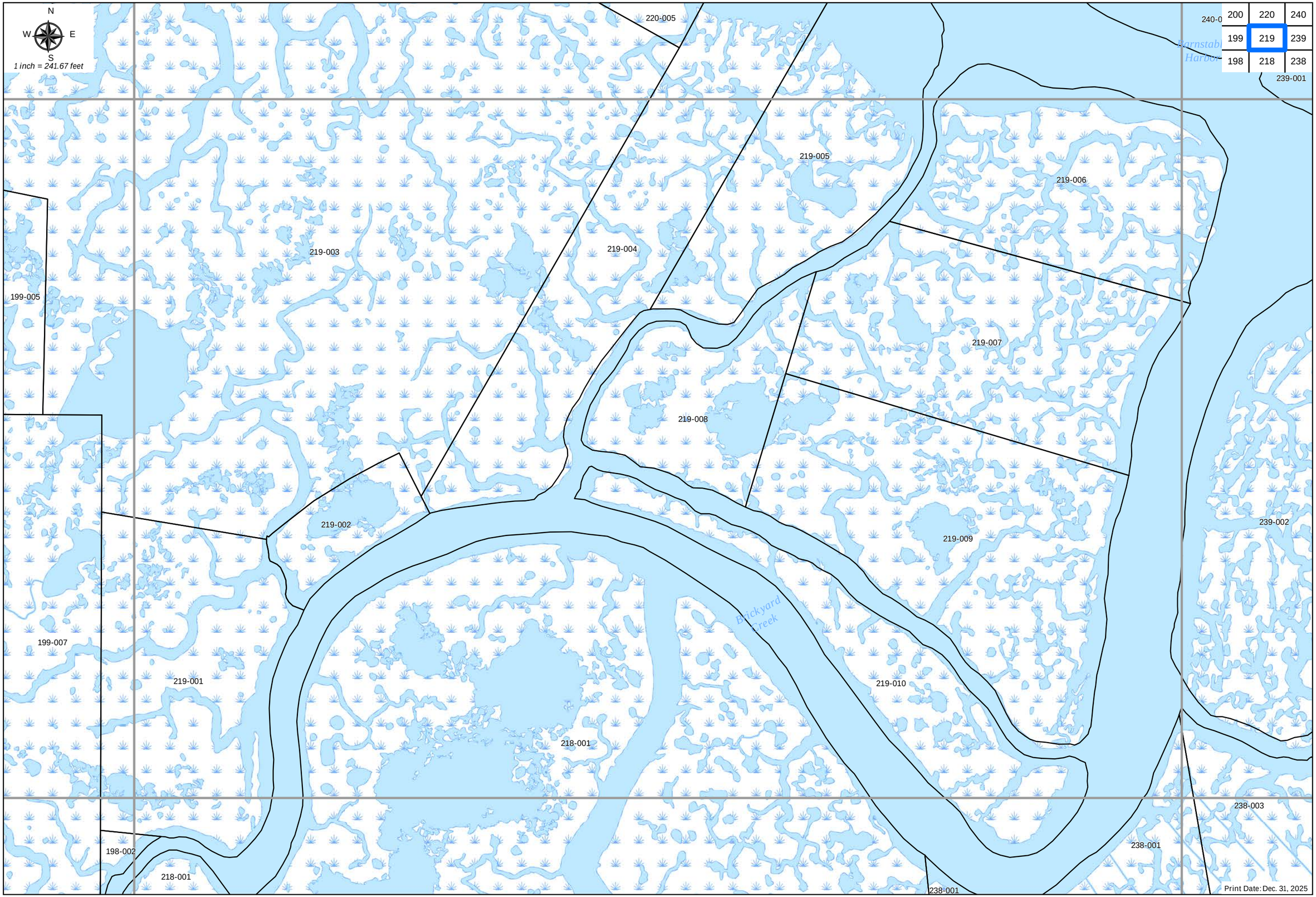
N
W
E
S
1 inch = 241.67 feet
200
220
240
199
219
239
198
218
238
240-0
239-001
220-005
219-005
219-006
219-003
219-004
199-005
219-007
219-008
219-002
219-009
239-002
Brickyard Creek
199-007
219-001
219-010
218-001
238-003
198-002
238-001
218-001
238-001
Print Date: Dec. 31, 2025

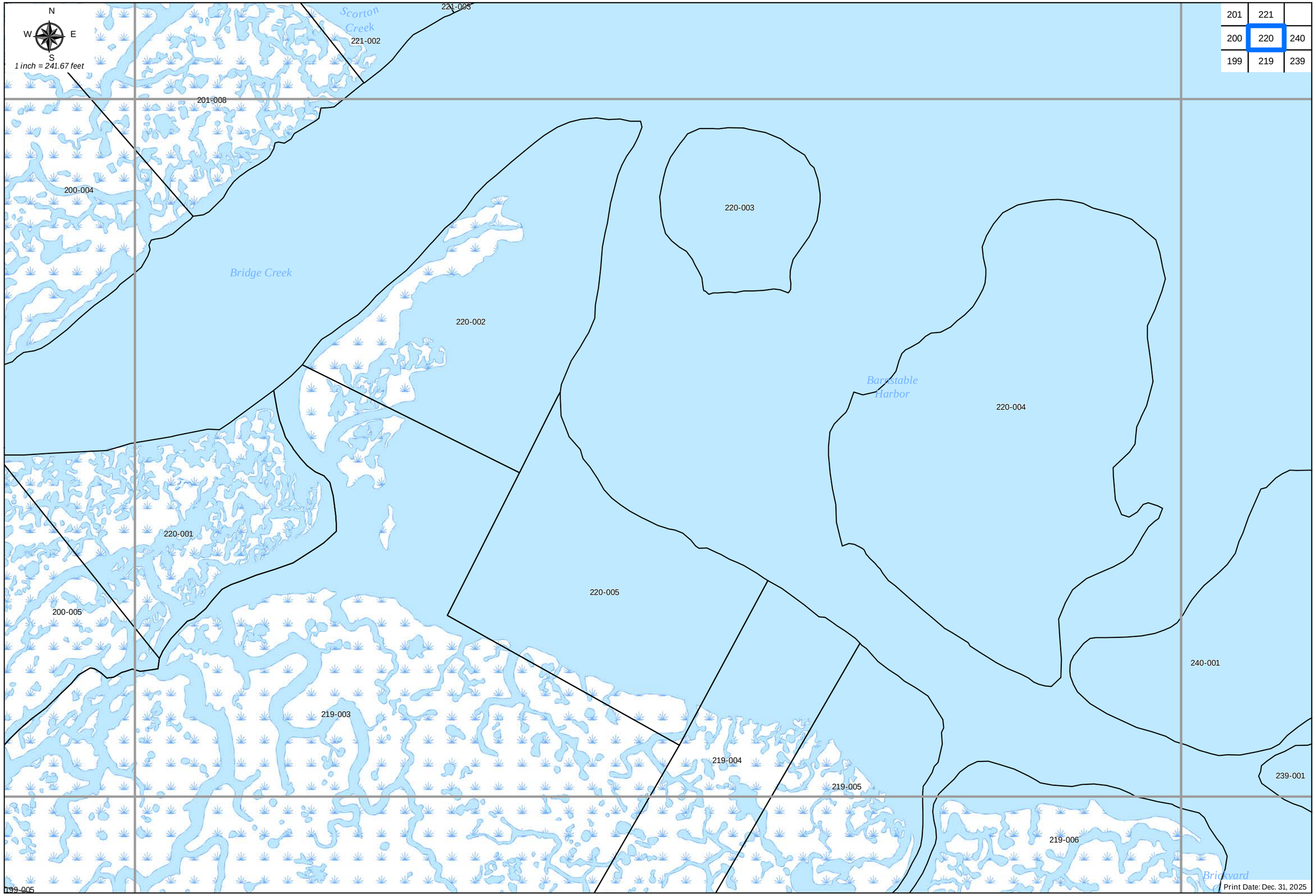
N
W
E
S
1 inch = 241.67 feet
Scorton Creek
221-003
221-002
201-008
200-004
Bridge Creek
220-003
220-002
Barnstable Harbor
220-004
220-001
220-005
200-005
240-001
219-003
219-004
219-005
239-001
219-006
199-005
Brickyard
Print Date: Dec. 31, 2025
201
221
200
220
240
199
219
239

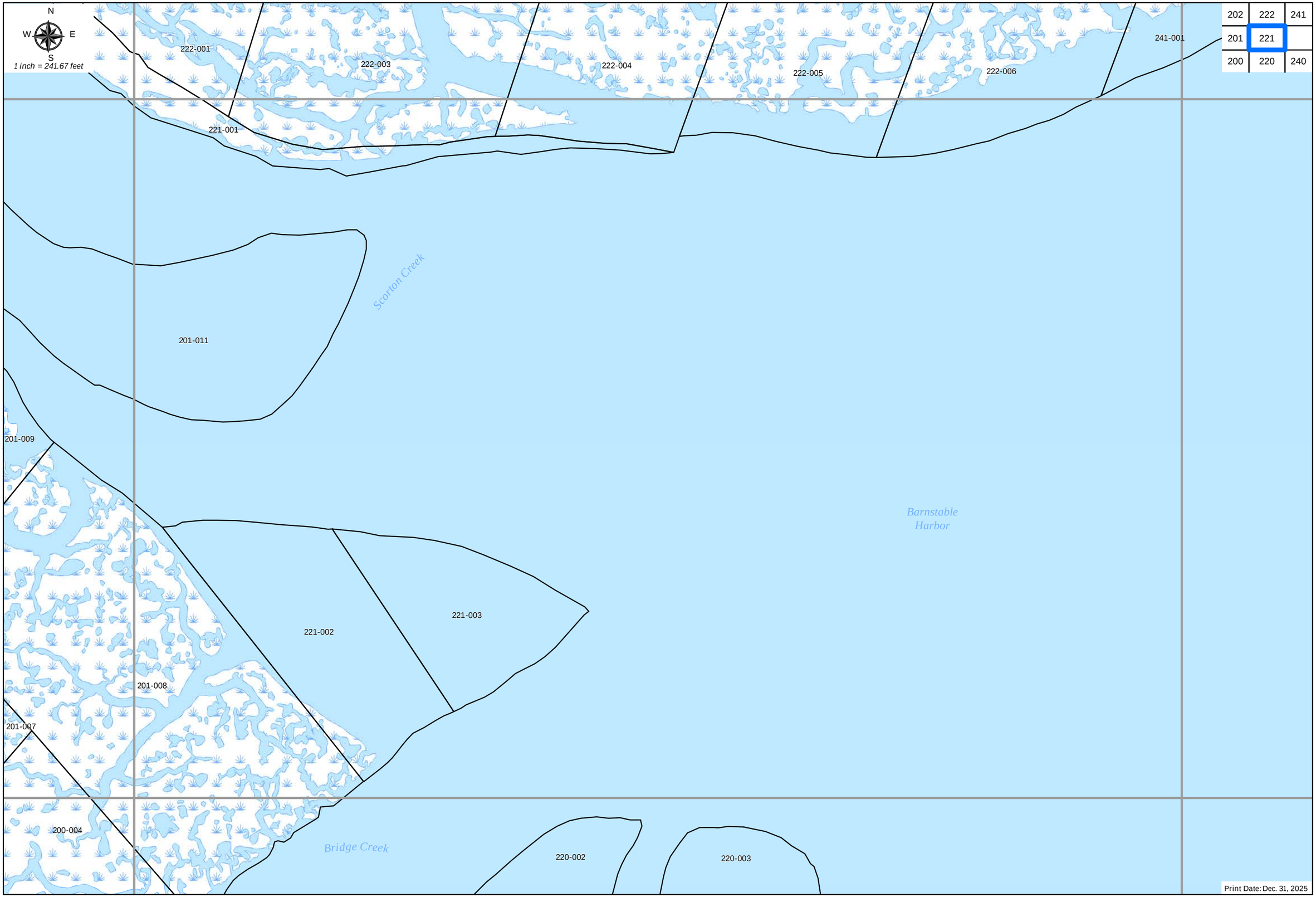
N
W
E
S
1 inch = 241.67 feet
202
222
241
201
221
200
220
240
222-001
222-003
222-004
222-005
222-006
241-001
221-001
Scorton Creek
201-011
201-009
Barnstable Harbor
221-003
221-002
201-008
201-007
200-004
Bridge Creek
220-002
220-003
Print Date: Dec. 31, 2025

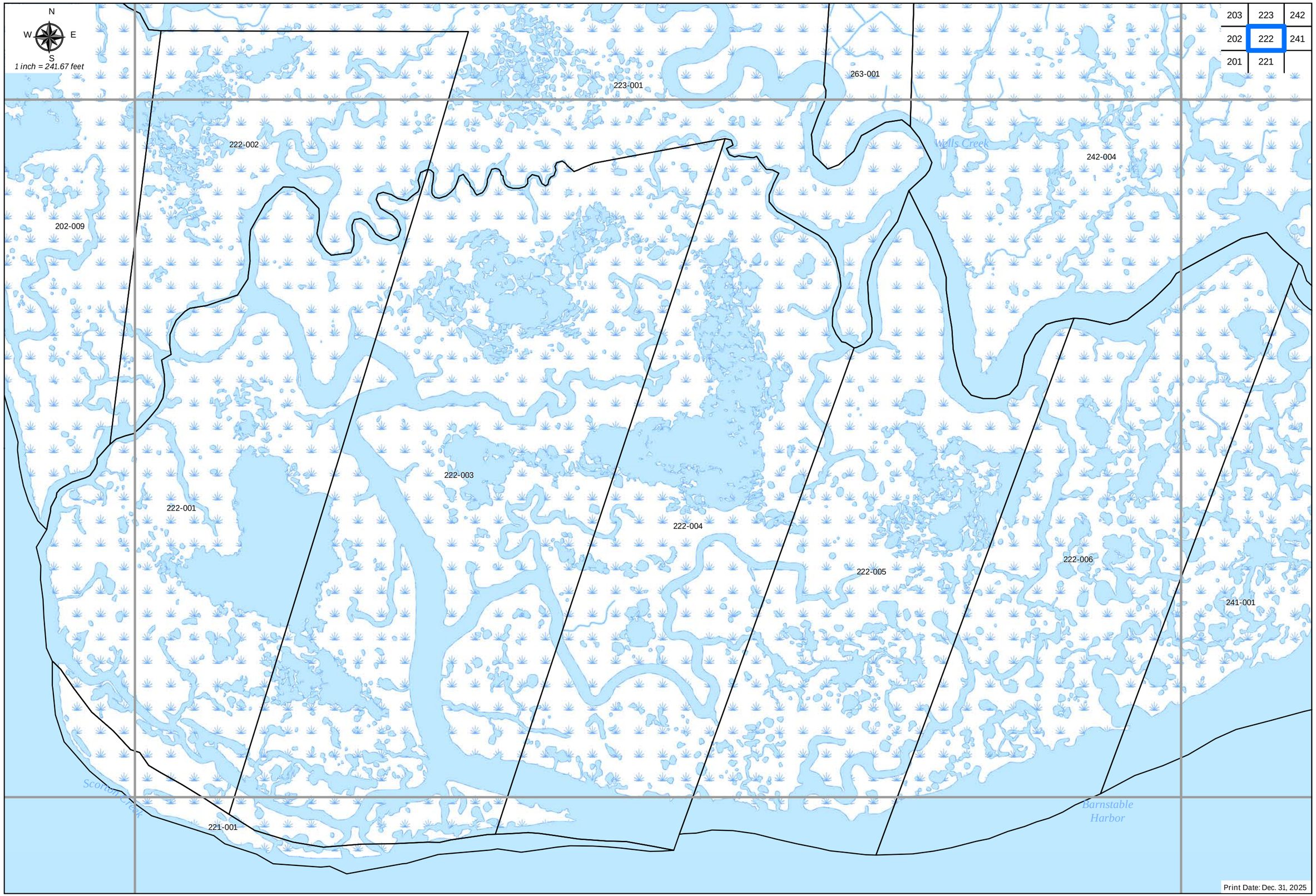
N
W
E
S
1 inch = 241.67 feet
203
223
242
202
222
241
201
221
223-001
263-001
222-002
Wells Creek
242-004
202-009
222-003
222-001
222-004
222-005
222-006
241-001
Scorton Creek
221-001
Barnstable
Harbor
Print Date: Dec. 31, 2025

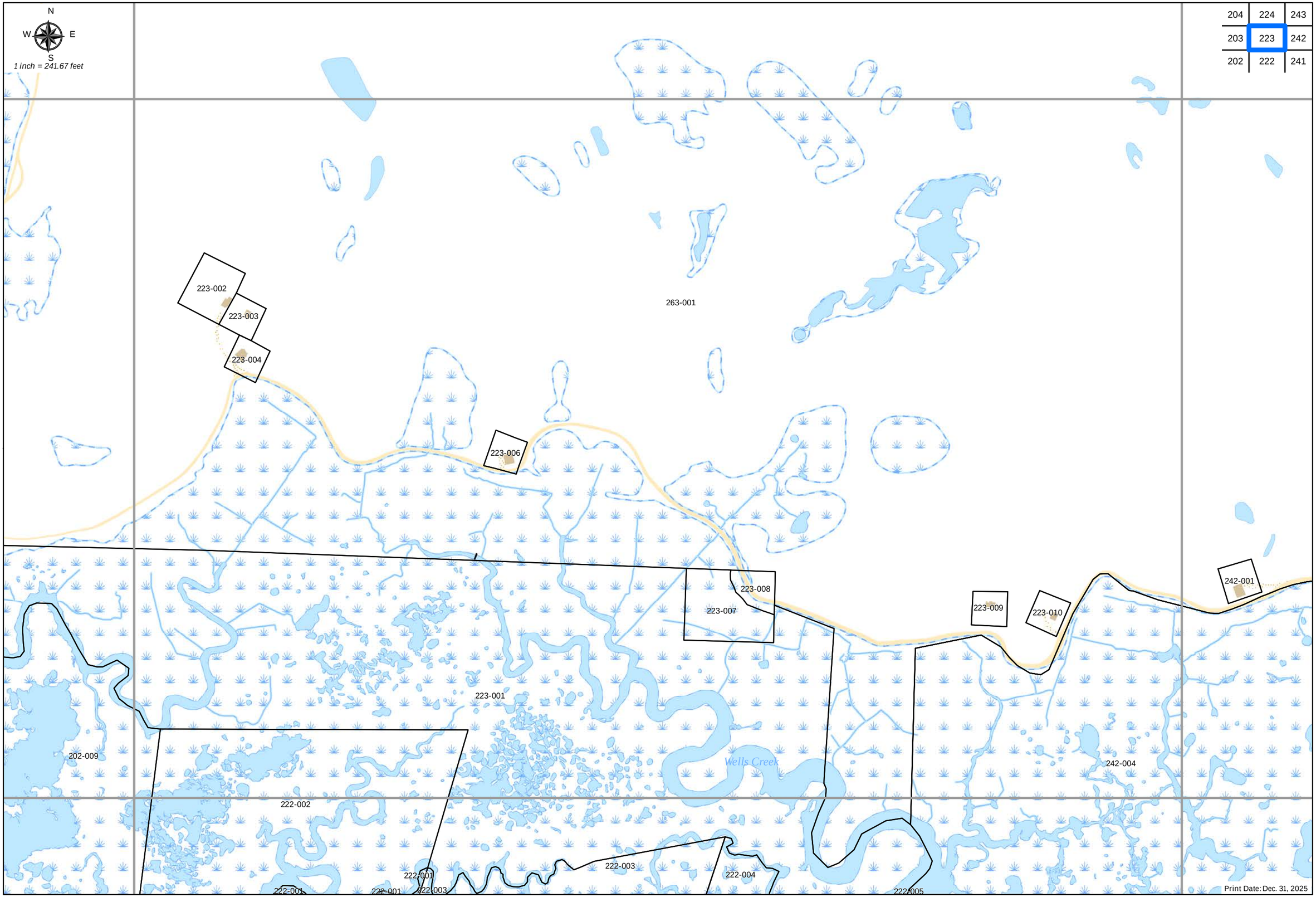
N
W
E
S
1 inch = 241.67 feet
204
224
243
203
223
242
202
222
241
223-002
223-003
223-004
263-001
223-006
223-008
223-007
223-009
223-010
242-001
223-001
202-009
Wells Creek
242-004
222-002
222-003
222-004
222-001
222-001
222-001
222-003
222-005
Print Date: Dec. 31, 2025

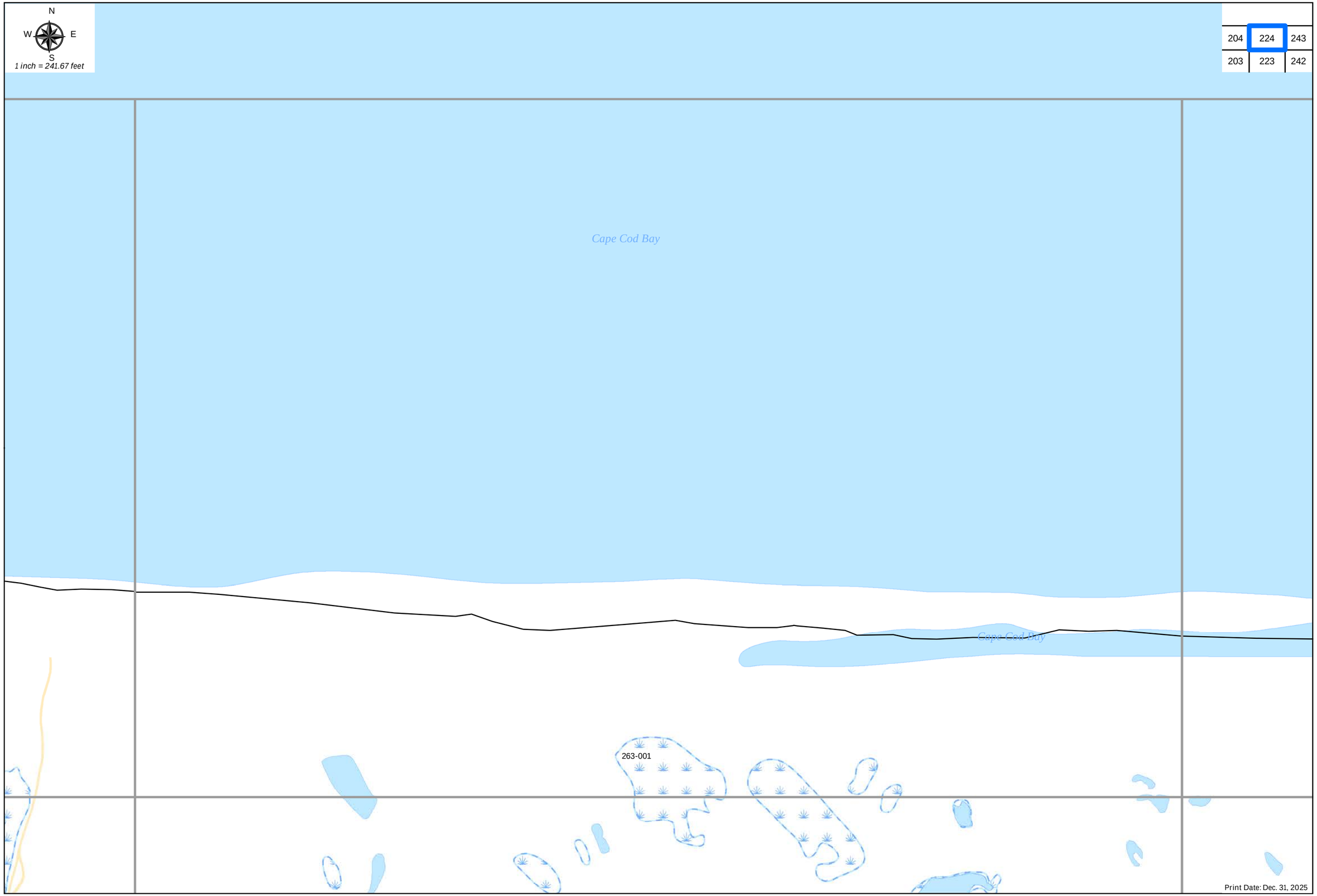
N
W
E
S
1 inch = 241.67 feet
204
224
243
203
223
242
Cape Cod Bay
Cape Cod Bay
263-001
Print Date: Dec. 31, 2025

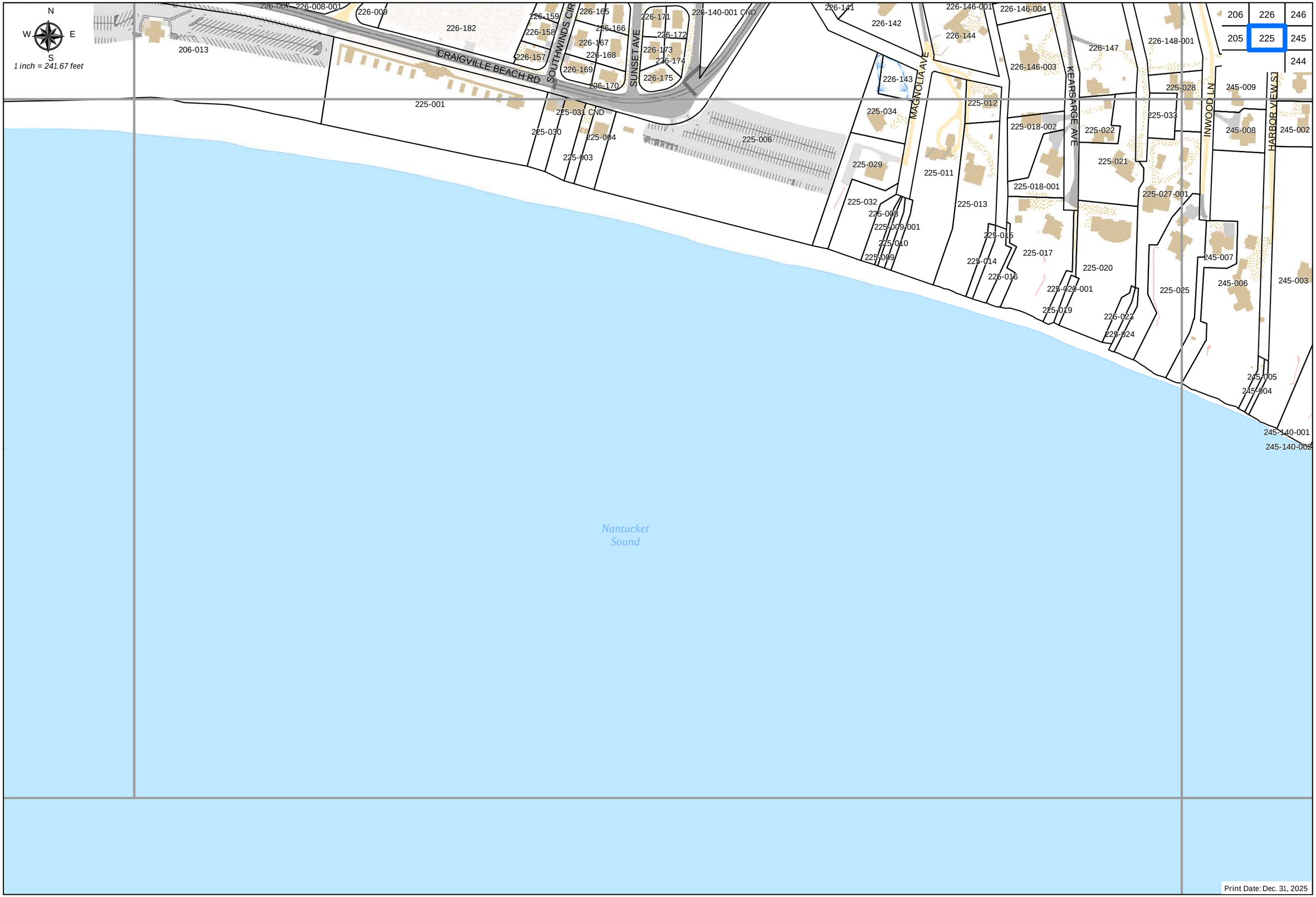
N
W
E
S
1 inch = 241.67 feet
206 226 246
205 225 245
244
CRAIGVILLE BEACH RD
SOUTHWINDS CIR
SUNSET AVE
MAGNOLIA AVE
KEARSARGE AVE
INWOOD LN
HARBOR VIEW ST
226-008-001
226-009
226-182
226-159
226-158
226-157
226-165
226-166
226-167
226-168
226-169
226-170
226-171
226-172
226-173
226-174
226-175
226-140-001 CND
226-141
226-142
226-143
226-144
226-146-001
226-146-004
226-146-003
226-147
226-148-001
206-013
225-001
225-031 CND
225-030
225-004
225-003
225-006
225-034
225-029
225-032
225-008
225-009-001
225-010
225-009
225-012
225-011
225-013
225-015
225-014
225-016
225-018-002
225-018-001
225-017
225-020-001
225-019
225-020
225-022
225-021
225-023
225-024
225-025
225-028
225-033
225-027-001
245-009
245-008
245-002
245-007
245-006
245-003
245-005
245-004
245-140-001
245-140-002
Nantucket
Sound
Print Date: Dec. 31, 2025

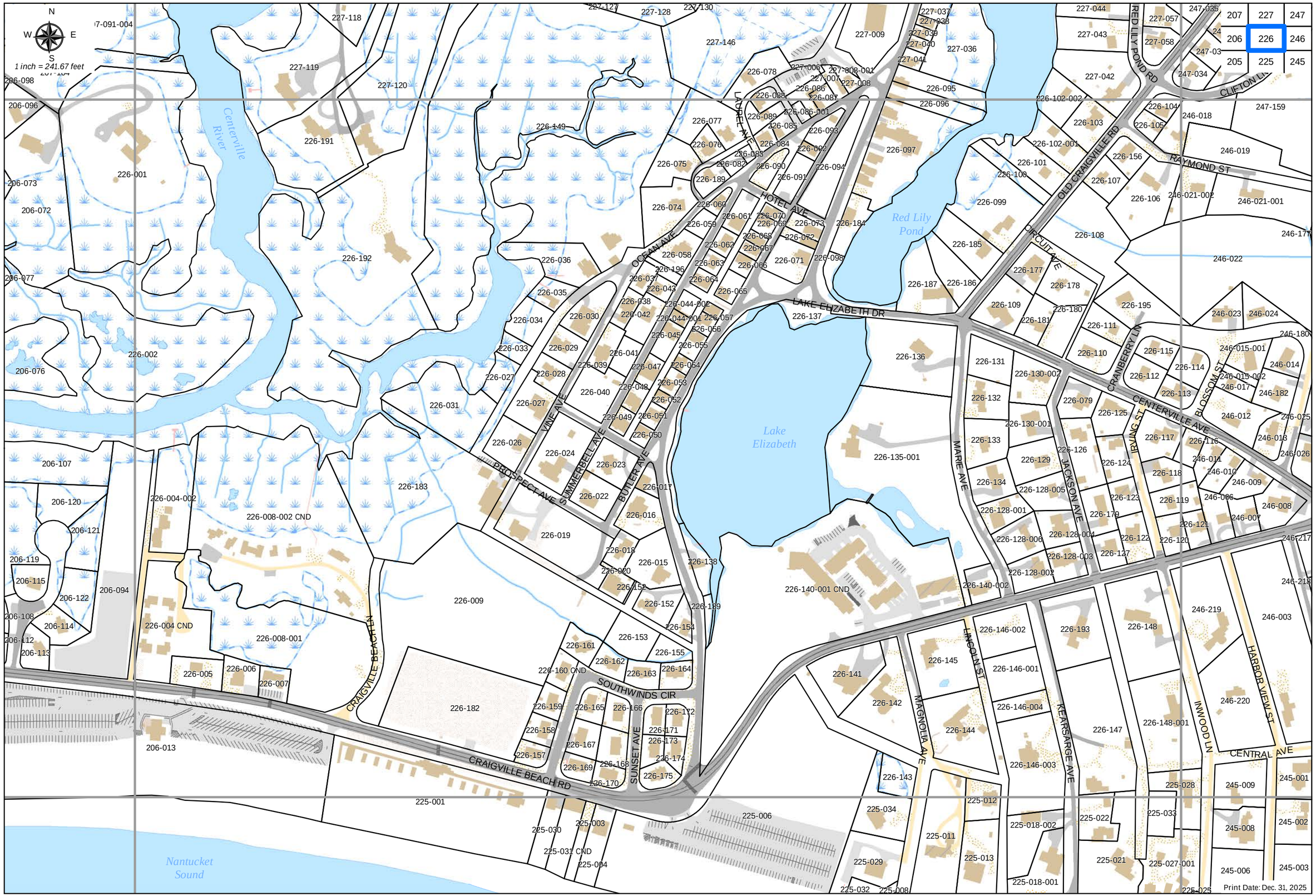
N
W
E
S
1 inch = 241.67 feet
207 227 247
206 226 246
205 225 245
Centerville River
Red Lily Pond
Lake Elizabeth
Nantucket Sound
RED LILY POND RD
CLIFTON LN
RAYMOND ST
OLD CRAIGVILLE RD
CIRCUIT AVE
LAKE ELIZABETH DR
LAUREL AVE
HOTEL AVE
OCEAN AVE
VINE AVE
SUMMERWELL AVE
BUTLER AVE
PROSPECT AVE
CRANBERRY LN
CENTERVILLE AVE
BLOSSOM ST
IRVING ST
MARIE AVE
JACKSON AVE
CRAIGVILLE BEACH LN
SOUTHWINDS CIR
SUNSET AVE
CRAIGVILLE BEACH RD
LINCOLN ST
MAGNOLIA AVE
KEARSARGE AVE
INWOOD LN
HARBOR VIEW ST
CENTRAL AVE
Print Date: Dec. 31, 2025

N
W
E
S
1 inch = 241.67 feet
208 228 248
207 227 247
206 226 246
PHEASANT WAY
RIVERVIEW LN
BROKEN DIKE WAY
ELLIOTT RD
WATERSIDE DR
FOX RUN
SEA MARSH RD
LAKE ELIZABETH DR
HARBOR HILLS RD
MIZZENTOP LN
SOUND VIEW RD
RED LILY POND RD
OLD CRAIGVILLE RD
CLIFTON LN
RAYMOND ST
Centerville River
Red Lily Pond
Print Date: Dec. 31, 2025

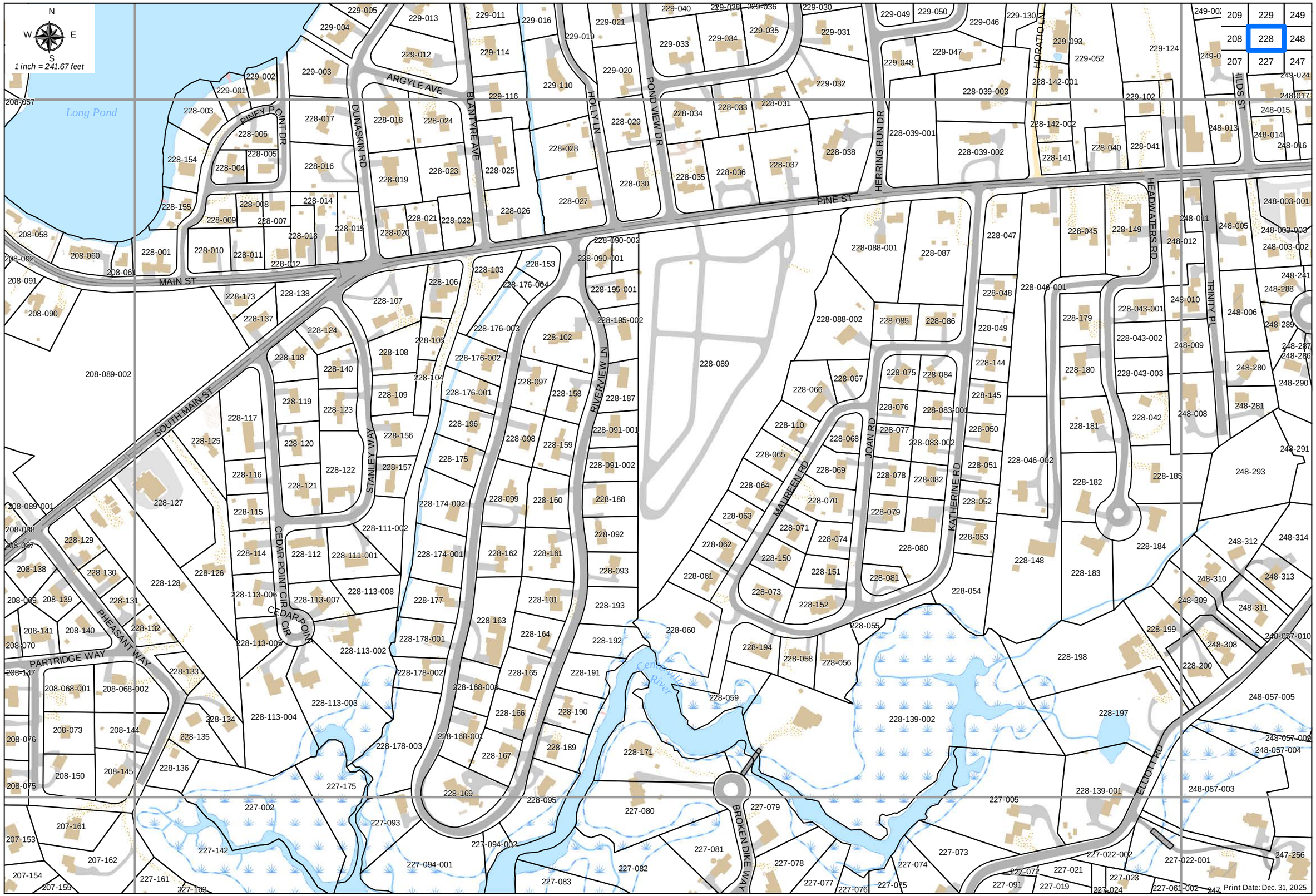
N
W
E
S
1 inch = 241.67 feet
Long Pond
PINEY POINT DR
DUNASKIN RD
ARGYLE AVE
BLANTYRE AVE
HOLLY LN
POND VIEW DR
HERRING RUN DR
HORATIO LN
HEADWATERS RD
TRINITY PL
PINE ST
MAIN ST
SOUTH MAIN ST
STANLEY WAY
RIVERVIEW LN
CEDAR POINT CIR
CEDAR POINT
PHEASANT WAY
PARTRIDGE WAY
MAUREEN RD
JOAN RD
KATHERINE RD
BROKEN DIKE WAY
ELLIOTT RD
Centerville River
209 229 249
208 228 248
207 227 247
Print Date: Dec. 31, 2025

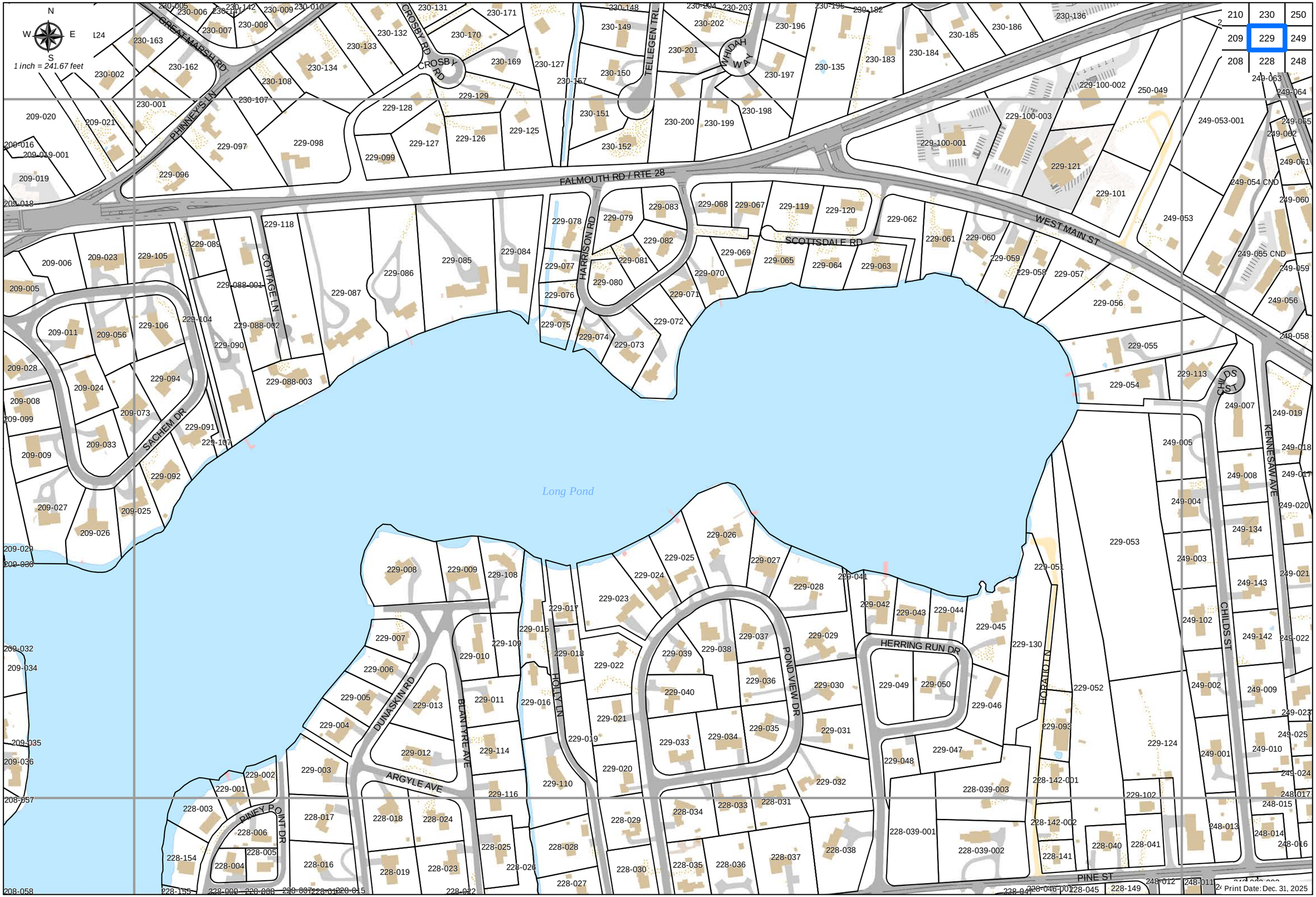
N
W
E
S
1 inch = 241.67 feet
210 230 250
209 229 249
208 228 248
GREAT MARSH RD
PHINNEY'S LN
CROSBY RD
TELLEGEN TRL
WHIDAH WAY
FALMOUTH RD / RTE 28
WEST MAIN ST
HARRISON RD
SCOTTSDALE RD
COTTAGE LN
SACHEM DR
Long Pond
CHILDS ST
KENNESAW AVE
DUNASKIN RD
BLANTYRE AVE
HOLLY LN
POND VIEW DR
HERRING RUN DR
HORATIO LN
ARGYLE AVE
PINEY POINT DR
PINE ST
Print Date: Dec. 31, 2025

N
W
E
S
1 inch = 241.67 feet
211
231
251
210
230
250
209
229
249
Lake Wequaquet
Melody Pond
POINT OF PINES AVE
JUNIPER RD
LAKE DR
LAUREL RD
NATHAN RD
BREZNER LN
GREAT MARSH RD
POND ST
CROSBY RD
PHINNEY'S LN
SAIL-A-WAY
TELLEGEN TRL
WHIDAH WAY
ELLIOTT ST
CAPTAIN BELLAMY LN
STRAWBERRY HILL RD
WEQUAQUET LN
FALMOUTH RD / RTE 28
WEST MAIN ST
LOOMIS LN
RICHARD'S LN
OLD FARM RD
Print Date: Dec. 31, 2025

N
W
E
S
1 inch = 241.67 feet
212
232
252
211
231
251
210
230
250
LAKESIDE DR WEST
LAKESIDE DR WEST
Lake Wequaquet
COWNERS RD
OLD FARM RD
MILLSTONE WAY
LOOMIS LN
RICHARD'S LN
232-076
232-049
232-050
232-020
232-051
232-058
232-019
232-048
232-056
232-023
232-021
232-053
232-022
232-055
231-031
231-003
231-030
231-004
251-019
251-017
251-018
231-029
251-220
251-014
251-013
251-130
251-036
231-002
251-131
251-037
231-001
251-001-001
251-002
231-027
231-026
211-030
231-025
251-003
231-024
251-005
251-156
231-023
251-006
251-007
251-157
231-022
231-023
251-158
231-008
251-008
231-020
231-033
231-021
231-010
251-159
231-018-002
231-019
231-011
251-219
231-012
251-010
231-018-001
231-014
231-013
251-218
231-016
230-106
231-015
250-122
251-009
230-114
230-115
251-217
230-109
230-067
230-068
230-069
230-066
230-105
230-117
250-121
250-048
230-065
230-110
230-116-002
230-064
230-111
230-166
250-064
230-068
230-071
230-070
230-104
230-101-001
230-112
230-113
230-116-001
Print Date: Dec. 31, 2025

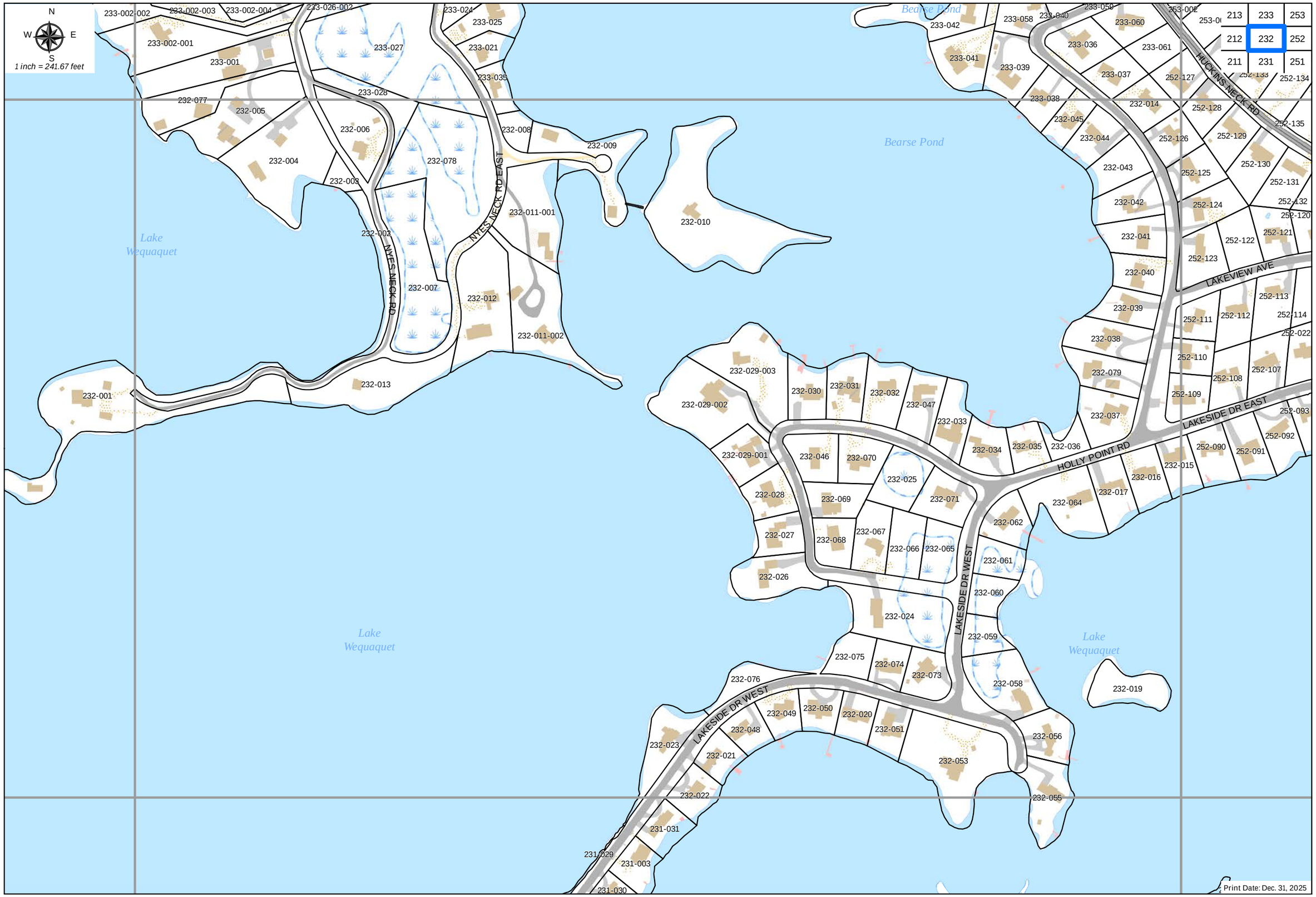
N
W
E
S
1 inch = 241.67 feet
Bearse Pond
Lake Wequaquet
NYES NECK RD
NYES NECK RD EAST
HUCKINS NECK RD
LAKEVIEW AVE
LAKESIDE DR EAST
HOLLY POINT RD
LAKESIDE DR WEST
233-002-002
233-002-003
233-002-004
233-026-002
233-024
233-025
233-002-001
233-027
233-021
233-001
233-035
233-028
232-077
232-005
232-006
232-008
232-009
232-004
232-078
232-003
232-011-001
232-010
232-002
232-007
232-012
232-011-002
232-013
232-001
232-029-003
232-029-002
232-030
232-031
232-032
232-047
232-033
232-034
232-035
232-036
232-029-001
232-046
232-070
232-025
232-071
232-028
232-069
232-027
232-068
232-067
232-066
232-065
232-026
232-024
232-075
232-074
232-073
232-076
232-049
232-050
232-020
232-048
232-051
232-023
232-021
232-053
232-022
231-031
231-029
231-003
231-030
232-019
232-058
232-056
232-055
232-059
232-060
232-061
232-062
232-064
232-017
232-016
232-015
232-037
232-079
232-038
232-039
232-040
232-041
232-042
232-043
232-044
232-045
232-014
233-042
233-041
233-039
233-038
233-058
233-040
233-059
233-060
233-036
233-061
233-037
252-127
252-128
252-126
252-129
252-125
252-130
252-124
252-131
252-132
252-120
252-121
252-122
252-123
252-113
252-112
252-111
252-114
252-022
252-110
252-107
252-108
252-109
252-093
252-092
252-090
252-091
252-133
252-134
252-135
253-002
253-0
213
233
253
212
232
252
211
231
251
Print Date: Dec. 31, 2025

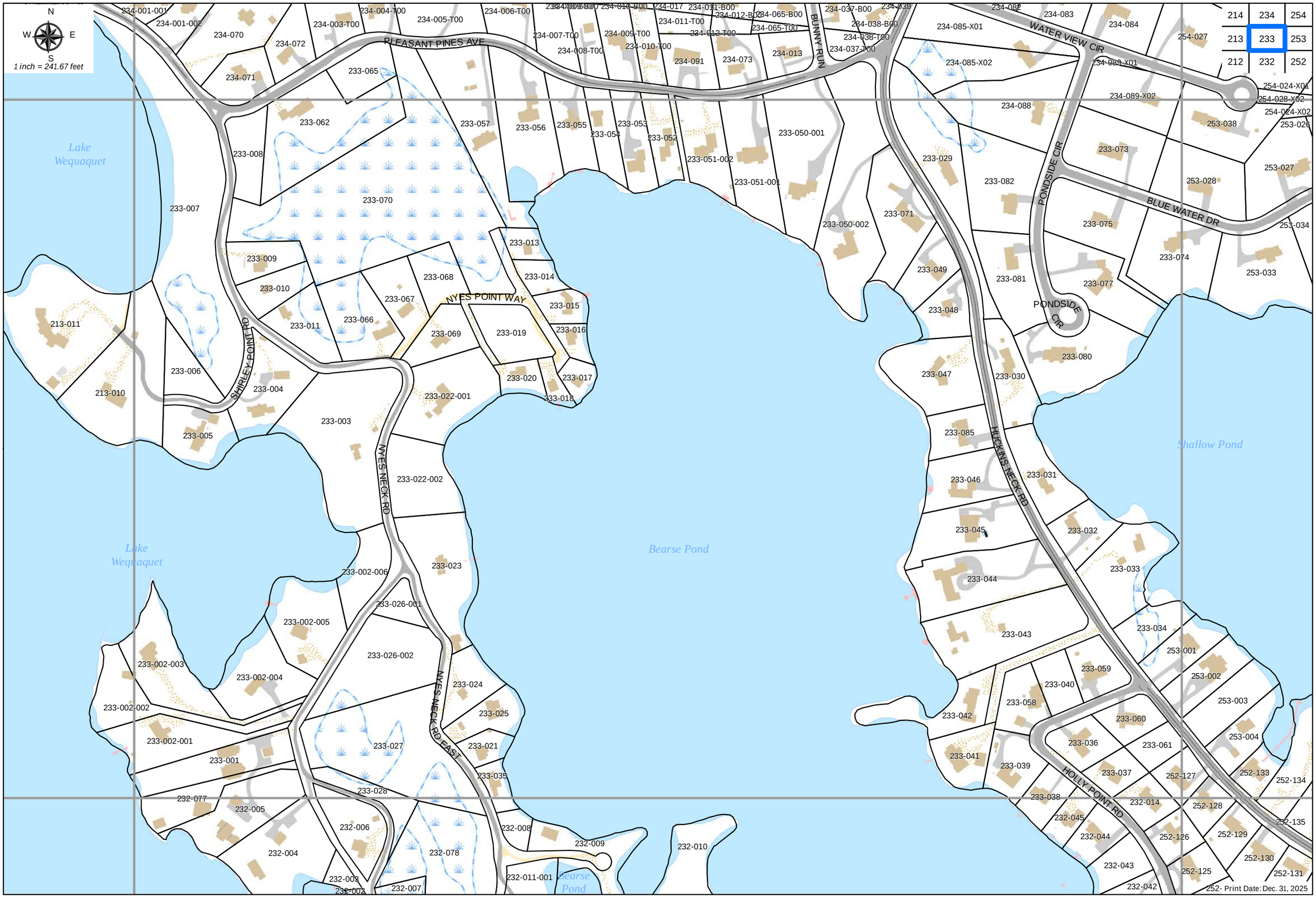
N
W
E
S
1 inch = 241.67 feet
214 234 254
213 233 253
212 232 252
PLEASANT PINES AVE
BUNNY RUN
WATER VIEW CIR
PONDSIDE CIR
BLUE WATER DR
SHIRLEY POINT RD
NYES POINT WAY
NYES NECK RD
NYES NECK RD EAST
HUCKINS NECK RD
HOLLY POINT RD
Lake Wequaquet
Bearse Pond
Shallow Pond
234-001-001
234-001-002
234-070
234-071
234-072
234-003-T00
234-004-T00
234-005-T00
234-006-T00
234-007-T00
234-008-T00
234-009-T00
234-010-T00
234-011-T00
234-012-T00
234-013
234-017
234-011-B00
234-012-B00
234-065-B00
234-065-T00
234-037-B00
234-038-B00
234-038-T00
234-037-T00
234-039
234-091
234-073
234-082
234-083
234-084
234-085-X01
234-085-X02
234-088
234-089-X01
234-089-X02
254-027
254-024-X01
254-028-X02
254-024-X02
253-038
253-026
253-027
253-028
253-034
253-033
233-065
233-062
233-057
233-056
233-055
233-054
233-053
233-052
233-050-001
233-051-002
233-051-001
233-050-002
233-029
233-073
233-082
233-075
233-074
233-077
233-081
233-049
233-048
233-080
233-030
233-047
233-085
233-046
233-031
233-045
233-032
233-044
233-033
233-043
233-034
233-059
233-040
233-058
233-042
233-060
233-036
233-061
233-041
233-039
233-037
233-038
233-014
233-045
233-044
233-043
233-042
252-127
252-128
252-126
252-129
252-125
252-130
252-131
252-133
252-134
252-135
252- Print Date: Dec. 31, 2025
233-008
233-007
233-070
233-009
233-010
233-011
233-066
233-067
233-068
233-069
233-013
233-014
233-015
233-016
233-019
233-020
233-017
233-018
213-011
213-010
233-006
233-004
233-005
233-003
233-022-001
233-022-002
233-023
233-002-006
233-026-001
233-002-005
233-026-002
233-002-003
233-002-004
233-002-002
233-002-001
233-001
233-024
233-025
233-027
233-021
233-035
233-028
232-077
232-005
232-006
232-004
232-078
232-008
232-009
232-010
232-011-001
232-003
232-002
232-007

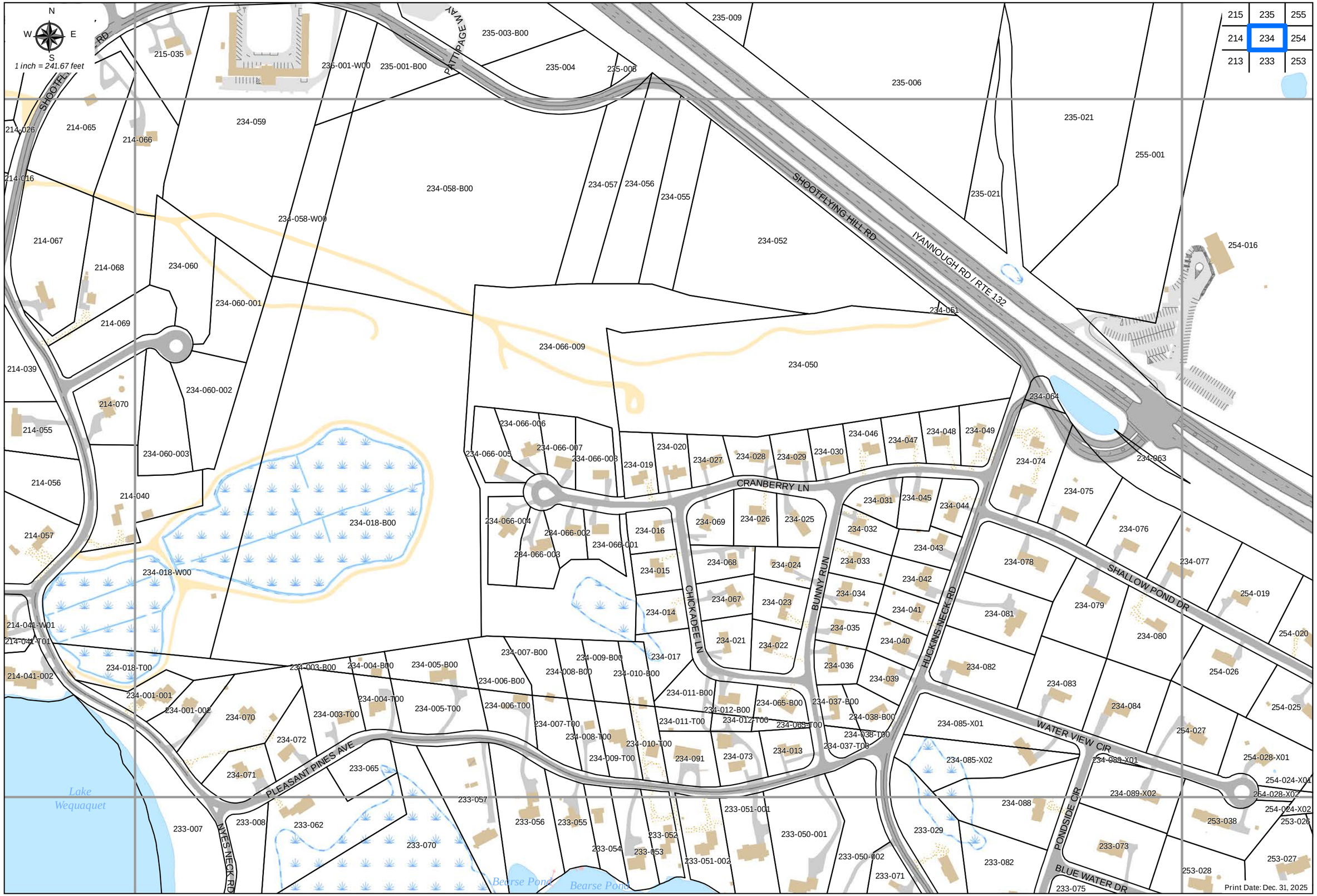
N
W
E
S
1 inch = 241.67 feet
215 235 255
214 234 254
213 233 253
SHOOTFL
RD
PATTIPAGE WAY
SHOOTFLYING HILL RD
IYANNOUGH RD / RTE 132
CRANBERRY LN
CHICKADEE LN
BUNNY RUN
HUCKINS NECK RD
SHALLOW POND DR
WATER VIEW CIR
PONDSIDE CIR
BLUE WATER DR
PLEASANT PINES AVE
NYES NECK RD
Lake Wequaquet
Bearse Pond
Bearse Pond
215-035
235-001-W00
235-001-B00
235-003-B00
235-004
235-005
235-009
235-006
235-021
255-001
254-016
214-026
214-065
214-066
214-016
214-067
214-068
214-069
214-039
214-070
214-055
214-056
214-040
214-057
214-041-W01
214-041-T01
214-041-002
234-059
234-058-B00
234-058-W00
234-057
234-056
234-055
234-052
234-051
234-060
234-060-001
234-060-002
234-060-003
234-066-009
234-050
234-064
234-063
234-066-006
234-066-007
234-066-005
234-066-008
234-019
234-020
234-027
234-028
234-029
234-030
234-046
234-047
234-048
234-049
234-074
234-075
234-076
234-077
234-018-B00
234-018-W00
234-066-004
234-066-002
234-066-001
234-066-003
234-016
234-069
234-026
234-025
234-031
234-045
234-044
234-032
234-043
234-033
234-042
234-034
234-041
234-035
234-040
234-036
234-039
234-078
234-079
234-080
234-081
234-082
234-083
234-084
254-019
254-020
254-026
254-025
254-027
254-028-X01
254-024-X01
254-028-X02
254-024-X02
253-026
253-027
253-028
253-038
234-015
234-068
234-024
234-067
234-023
234-014
234-021
234-022
234-018-T00
234-003-B00
234-004-B00
234-005-B00
234-007-B00
234-009-B00
234-017
234-008-B00
234-010-B00
234-006-B00
234-011-B00
234-012-B00
234-065-B00
234-037-B00
234-038-B00
234-001-001
234-001-002
234-004-T00
234-005-T00
234-006-T00
234-003-T00
234-007-T00
234-011-T00
234-012-T00
234-065-T00
234-038-T00
234-037-T00
234-008-T00
234-010-T00
234-009-T00
234-091
234-073
234-013
234-070
234-072
234-071
233-065
233-057
233-056
233-055
233-054
233-053
233-052
233-051-001
233-051-002
233-050-001
233-050-002
233-071
233-029
233-082
233-073
233-075
233-088
234-085-X01
234-085-X02
234-089-X01
234-089-X02
233-007
233-008
233-062
233-070
Print Date: Dec. 31, 2025

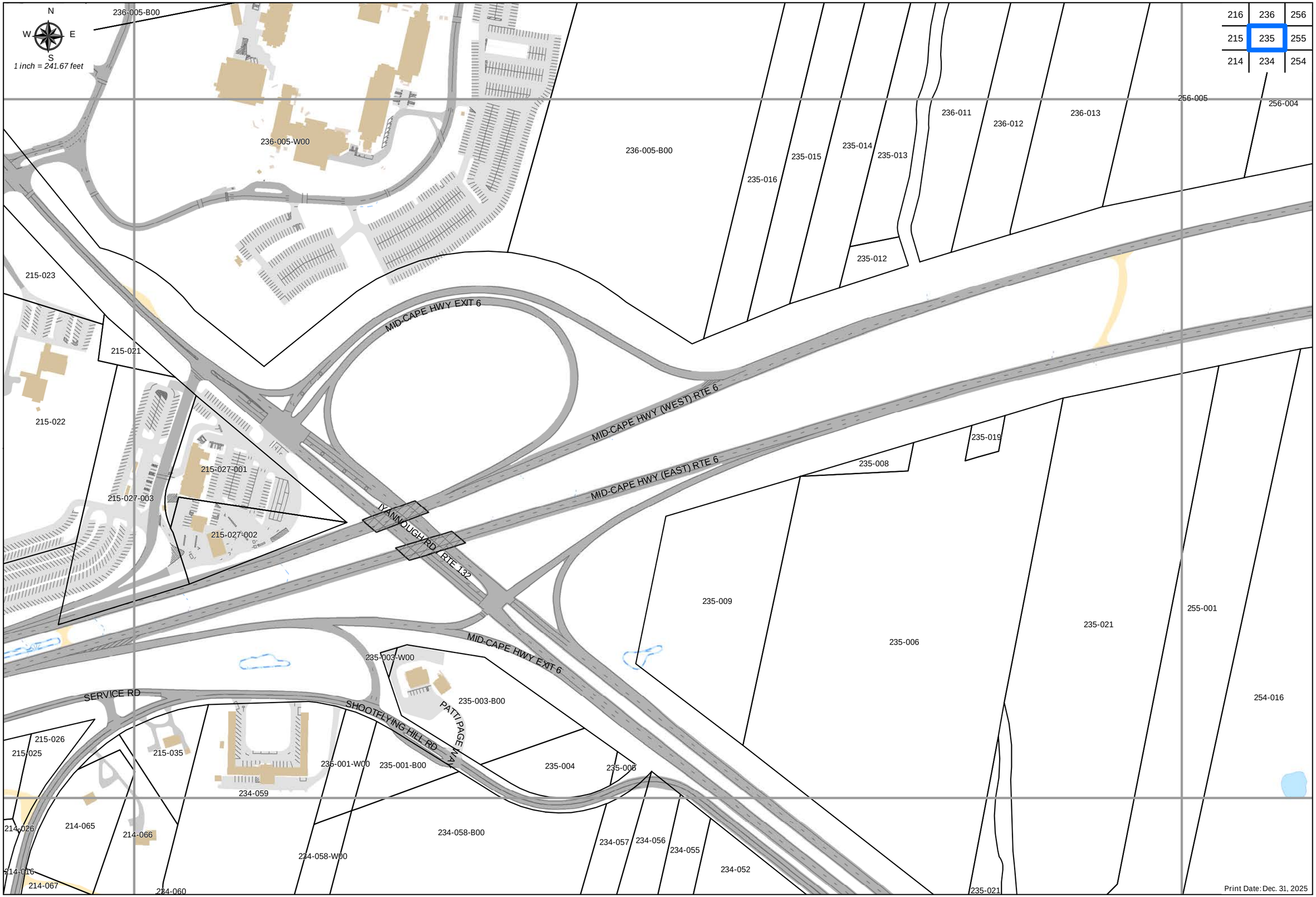
N
W
E
S
1 inch = 241.67 feet
216
236
256
215
235
255
214
234
254
236-005-B00
236-005-W00
236-005-B00
236-011
236-012
236-013
256-005
256-004
235-016
235-015
235-014
235-013
235-012
215-023
215-021
215-022
215-027-001
215-027-003
215-027-002
MID-CAPE HWY EXIT 6
MID-CAPE HWY (WEST) RTE 6
MID-CAPE HWY (EAST) RTE 6
IYANNOUGH RD - RTE 132
235-019
235-008
235-009
235-006
235-021
255-001
254-016
235-003-W00
235-003-B00
PATTI PAGE WAY
SERVICE RD
SHOOTFLYING HILL RD
215-026
215-025
215-035
235-001-W00
235-001-B00
235-004
235-005
234-059
214-026
214-065
214-066
234-058-B00
234-057
234-056
234-055
234-052
234-058-W00
214-016
214-067
234-060
235-021
Print Date: Dec. 31, 2025

N
W
E
S
1 inch = 241.67 feet
217-026
237-064
IN ST / RTE 6A
237-041
237-040
237-038
237-061
237-034-002
237-032
237-055
237-050
COLONIAL WAY
237-051
237-054
237-053
237-052
237-030
257-012
217
237
257
216
236
256
215
235
255
216-076-B00
216-036
216-074
237-042
216-075-001
216-075-002
216-076-B00
216-076-W00
236-006-002
236-006-001
237-039
236-014
236-008
237-062
236-009
236-010
256-006
236-007
236-005-B00
236-005-W00
235-016
235-015
235-014
236-011
236-012
236-013
256-005
256-004
235-013
Print Date: Dec. 31, 2025

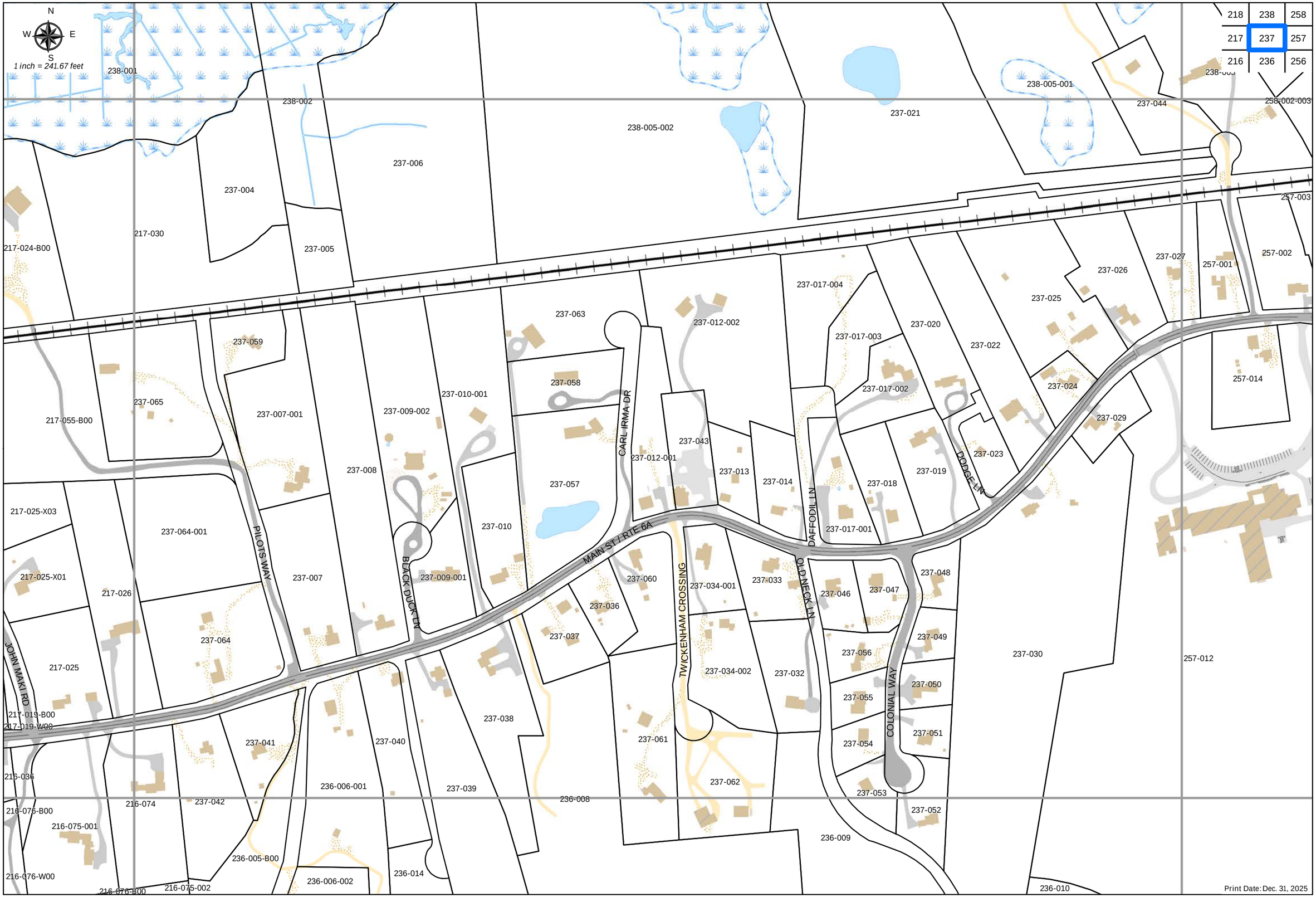
N
W
E
S
1 inch = 241.67 feet
218
238
258
217
237
257
216
236
256
238-001
238-002
238-005-002
237-021
238-005-001
237-044
238-002-003
237-006
237-004
217-030
237-005
217-024-B00
257-003
237-027
257-001
257-002
237-026
237-025
237-017-004
237-020
237-022
237-017-003
237-012-002
237-063
237-059
237-058
237-024
257-014
237-017-002
237-029
237-065
237-010-001
237-009-002
237-007-001
217-055-B00
CARL IRMA DR
237-043
237-012-001
237-013
237-014
237-023
DODGE LN
237-019
237-018
237-008
237-057
237-010
217-025-X03
237-017-001
DAFFODIL LN
237-064-001
PILOTS WAY
MAIN ST / RTE 6A
BLACK DUCK LN
237-007
237-009-001
237-060
237-034-001
237-033
237-048
237-046
237-047
217-025-X01
217-026
237-036
237-037
237-049
237-056
237-030
257-012
237-064
TWICKENHAM CROSSING
OLD NECK LN
237-034-002
237-032
237-050
237-055
COLONIAL WAY
JOHN MAKI RD
217-025
217-019-B00
217-019-W00
237-038
237-051
237-054
237-061
237-041
237-040
216-036
236-006-001
237-039
237-062
236-008
237-053
237-052
216-076-B00
216-074
237-042
216-075-001
236-009
236-005-B00
216-076-W00
236-006-002
236-014
216-076-B00
216-075-002
236-010
Print Date: Dec. 31, 2025

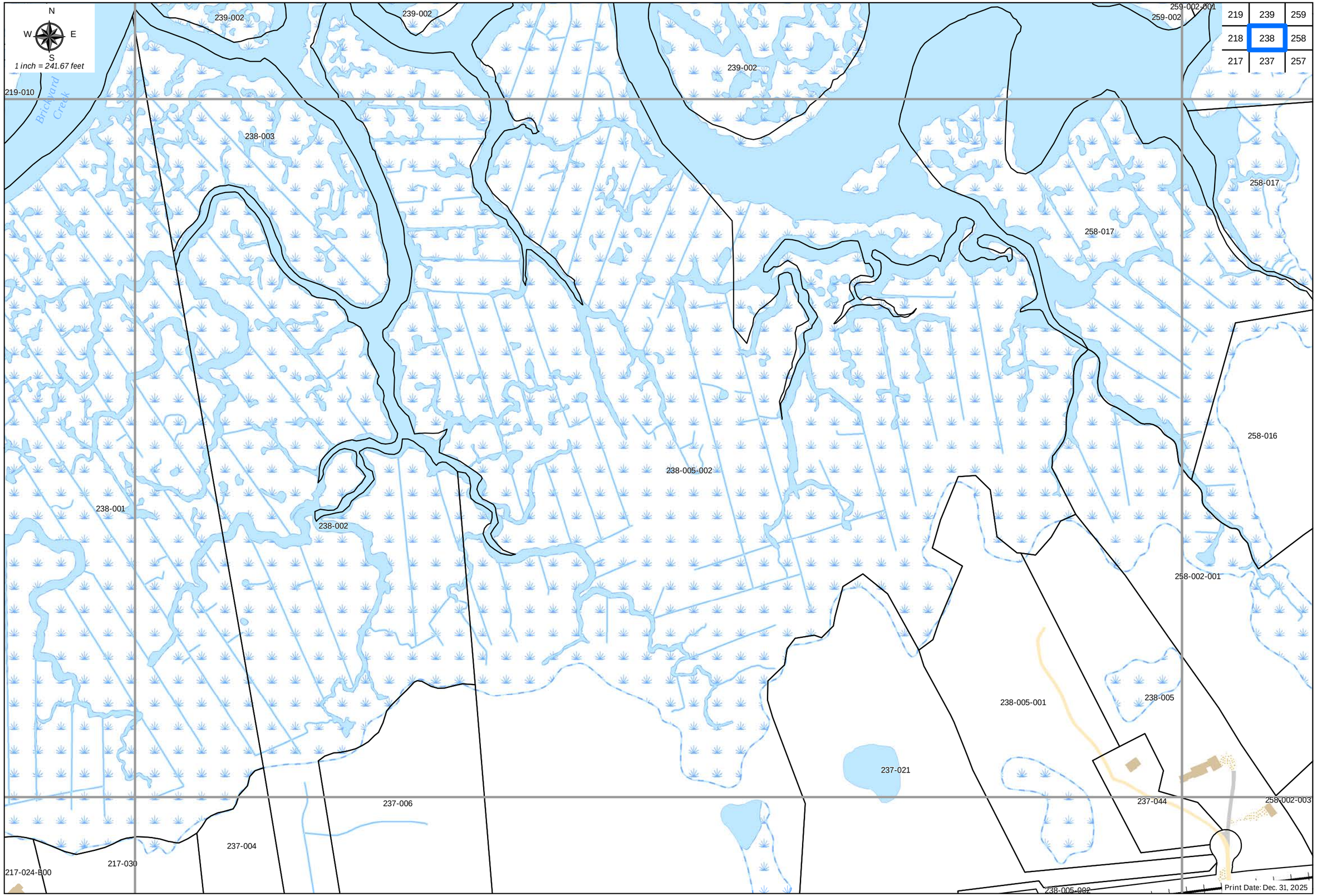
N
W
E
S
1 inch = 241.67 feet
219
239
259
218
238
258
217
237
257
239-002
239-002
239-002
259-002-001
259-002
219-010
Brickyard Creek
238-003
258-017
258-017
258-016
238-005-002
238-001
238-002
258-002-001
238-005-001
238-005
237-021
237-006
237-044
258-002-003
237-004
217-030
217-024-B00
238-005-002
Print Date: Dec. 31, 2025

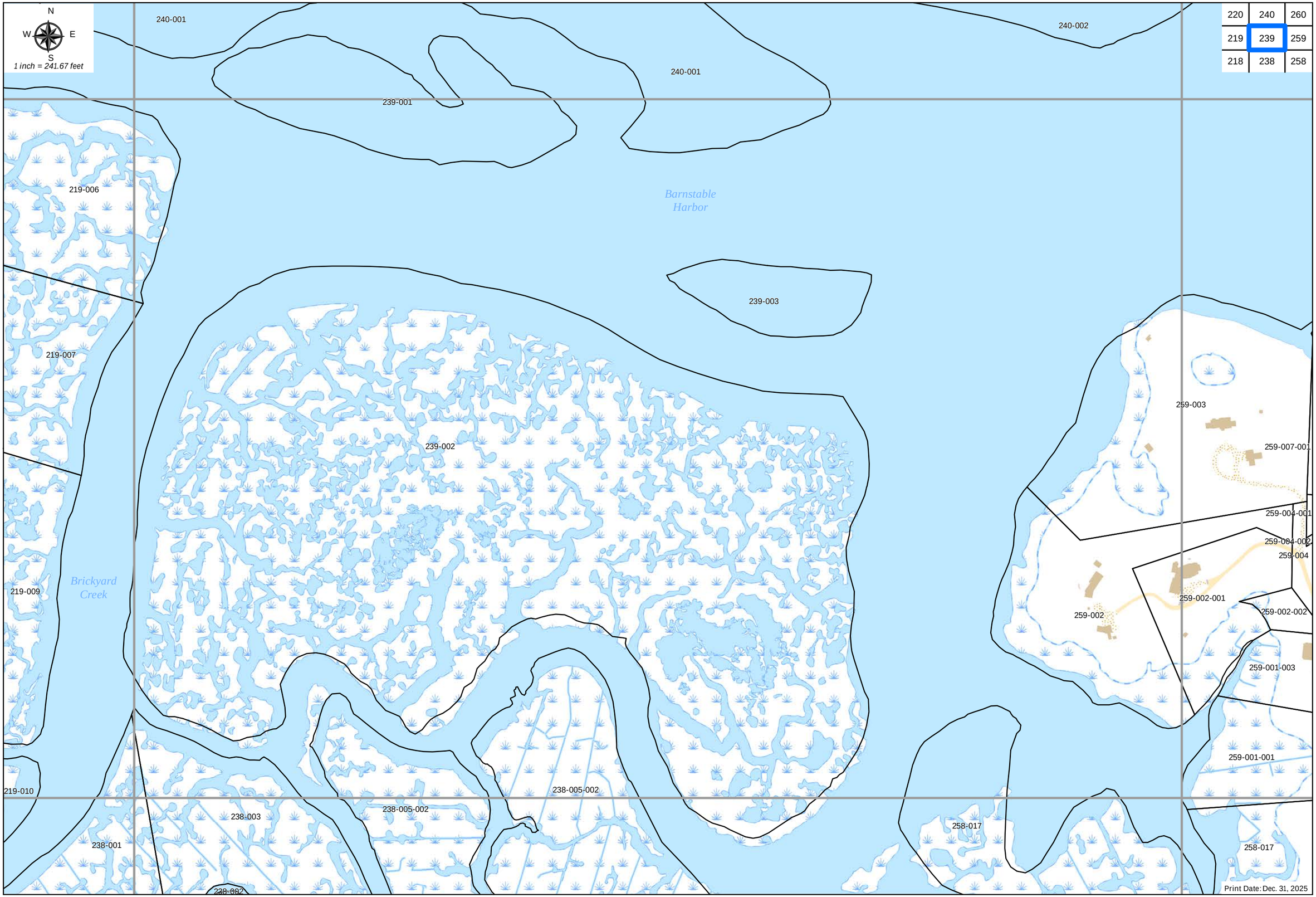
N
W
E
S
1 inch = 241.67 feet
220
240
260
219
239
259
218
238
258
240-001
240-002
240-001
239-001
219-006
Barnstable Harbor
239-003
219-007
259-003
239-002
259-007-001
259-004-001
259-004-002
259-004
219-009
Brickyard Creek
259-002-001
259-002
259-002-002
259-001-003
259-001-001
219-010
238-005-002
238-005-002
238-003
258-017
238-001
258-017
238-002
Print Date: Dec. 31, 2025

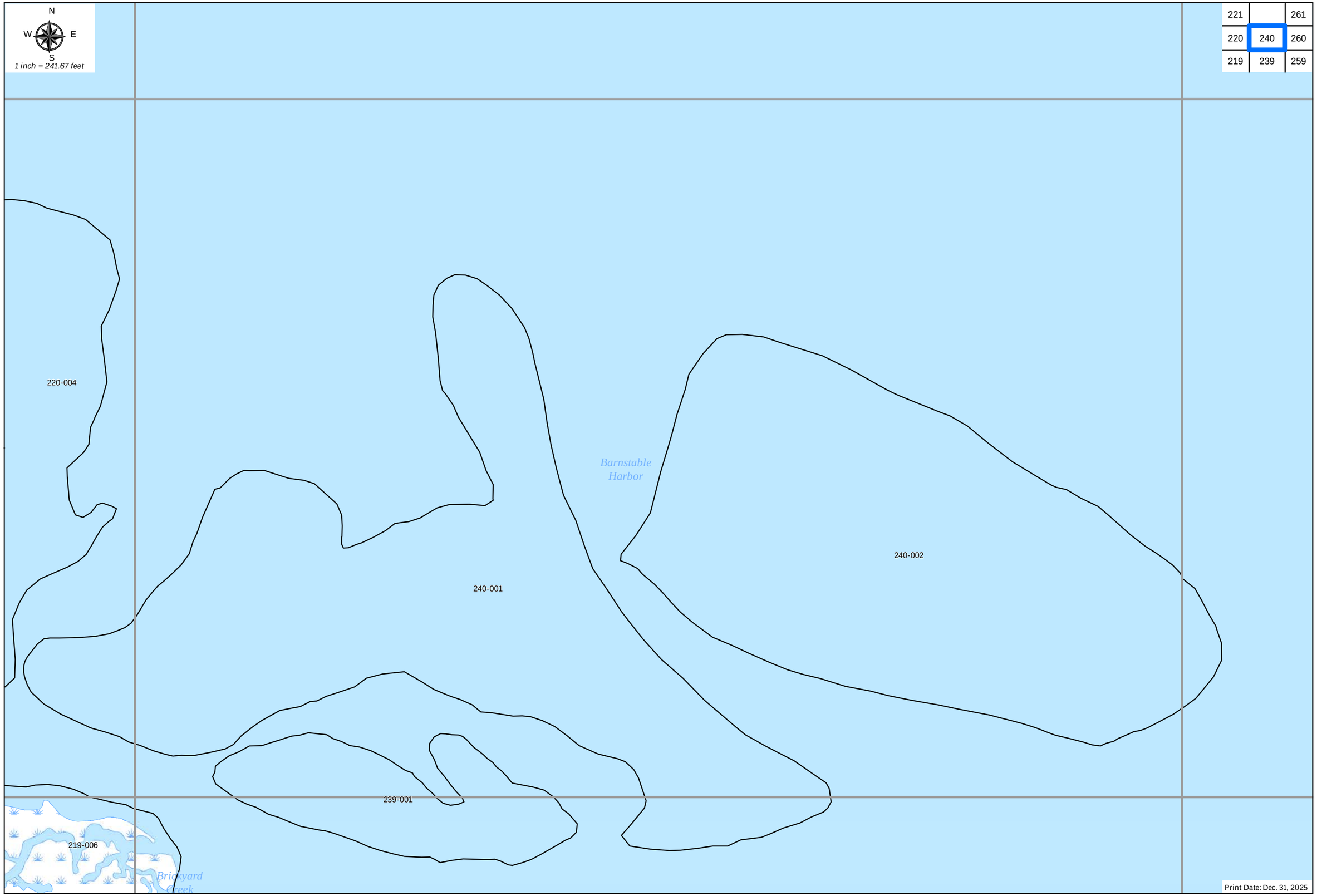
N
W
E
S
1 inch = 241.67 feet
221
261
220
240
260
219
239
259
220-004
Barnstable Harbor
240-002
240-001
239-001
219-006
Brickyard Creek
Print Date: Dec. 31, 2025

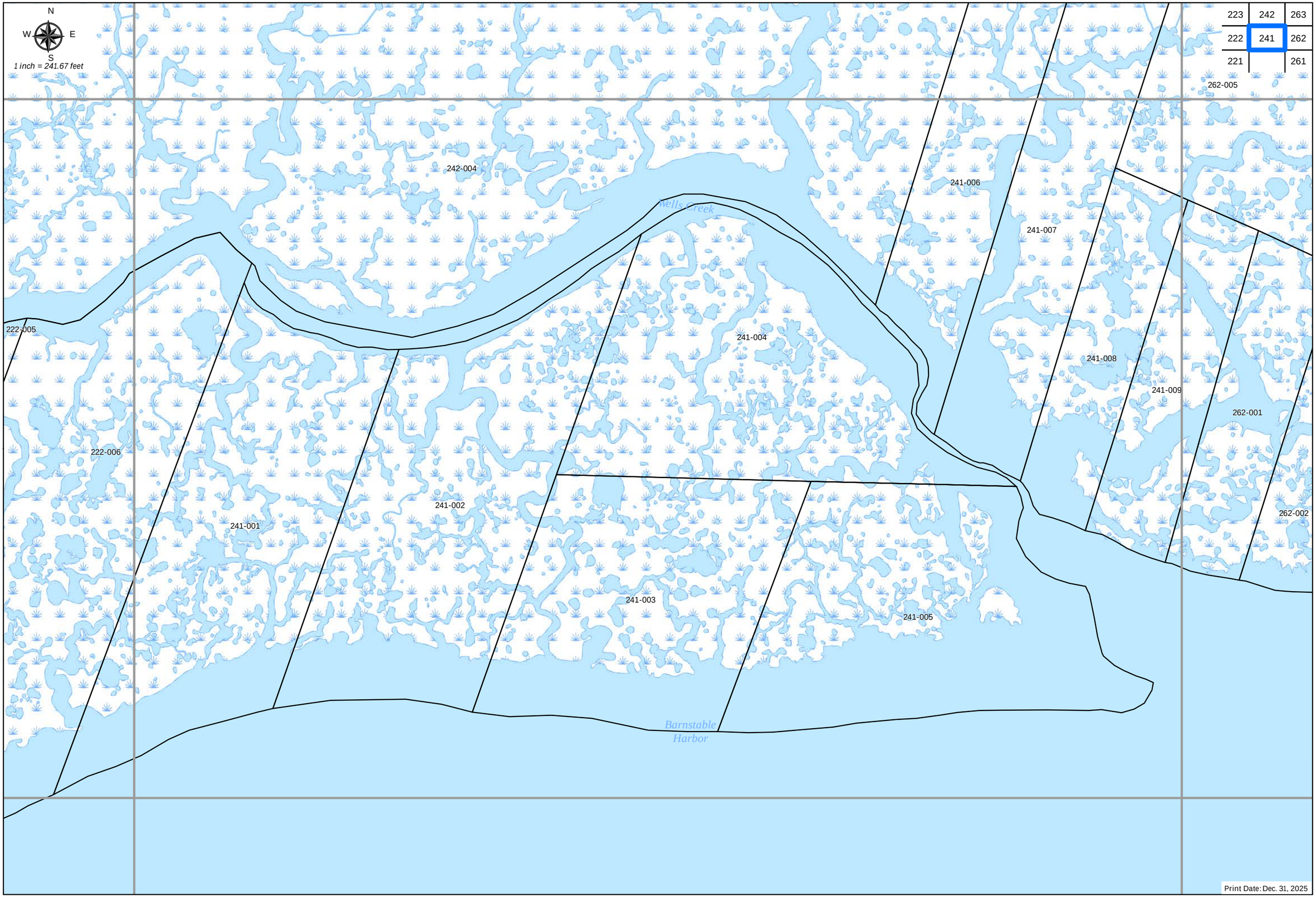
N
W
E
S
1 inch = 241.67 feet
223
242
263
222
241
262
221
261
262-005
242-004
241-006
Wells Creek
241-007
222-005
241-004
241-008
241-009
262-001
222-006
241-002
241-001
262-002
241-003
241-005
Barnstable
Harbor
Print Date: Dec. 31, 2025

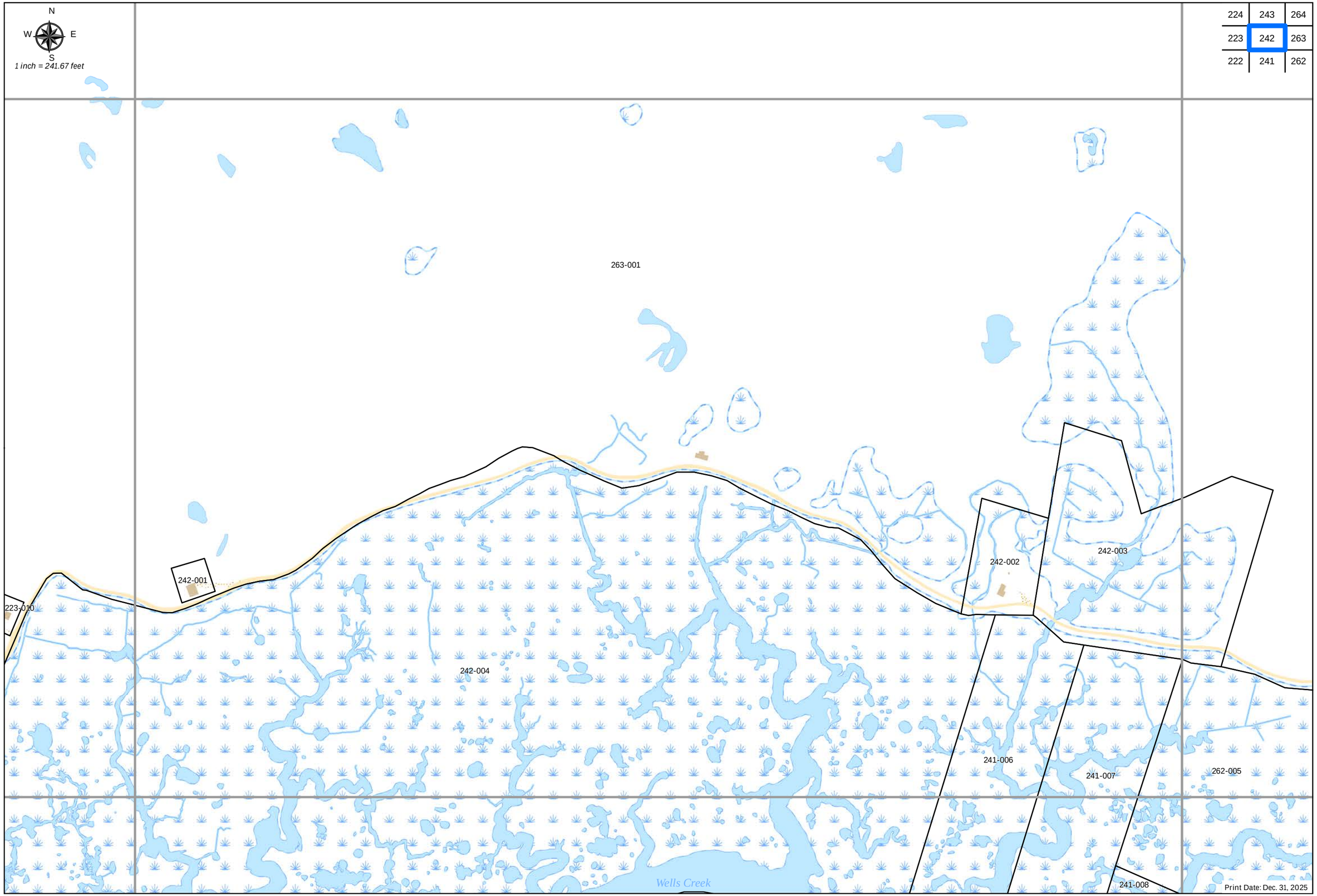
N
W
E
S
1 inch = 241.67 feet
224
243
264
223
242
263
222
241
262
263-001
242-001
223-010
242-004
242-002
242-003
241-006
241-007
262-005
241-008
Wells Creek
Print Date: Dec. 31, 2025


N
W
E
S
1 inch = 241.67 feet
224
243
264
223
242
263
Cape Cod Bay
263-001
Print Date: Dec. 31, 2025

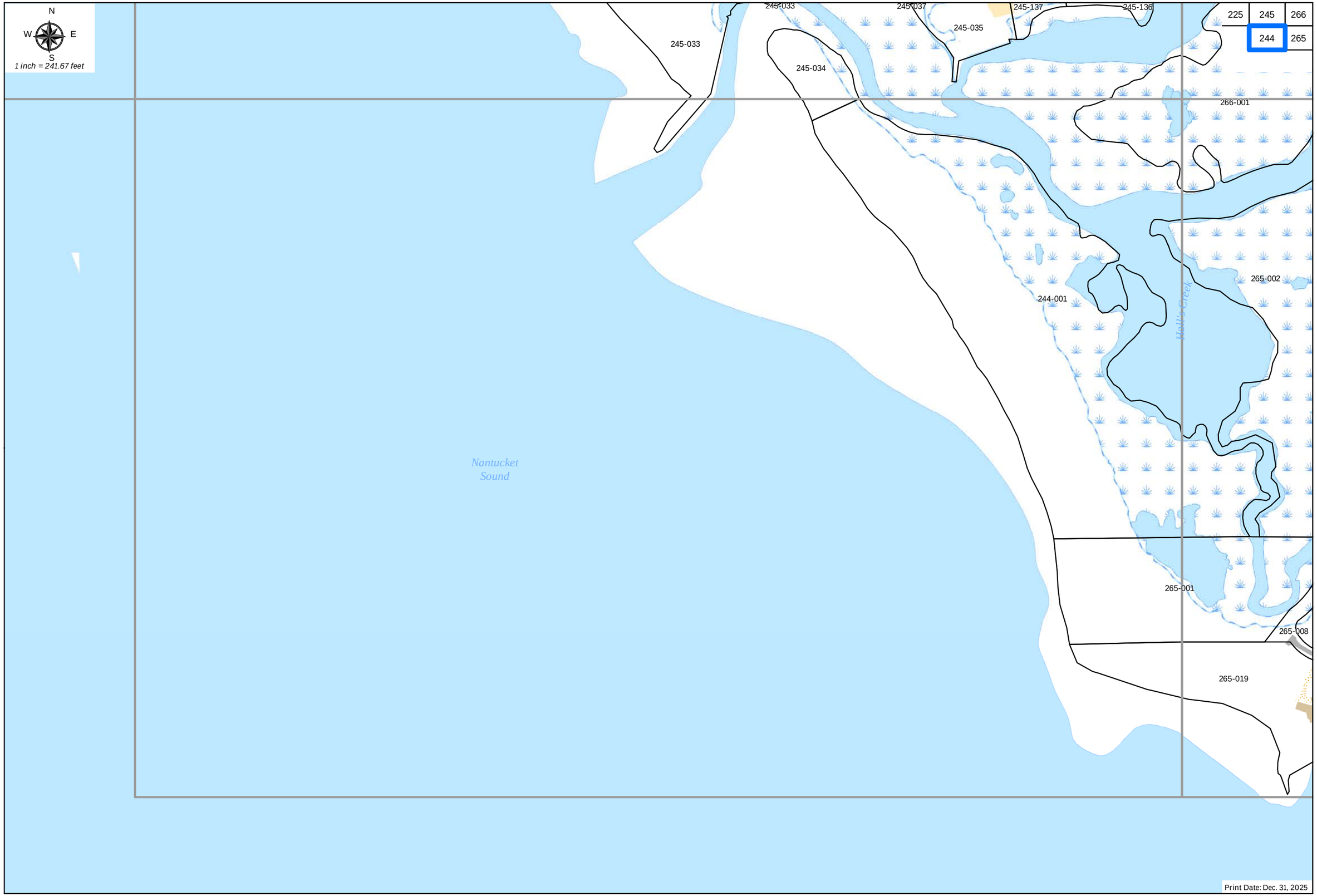
N
W
E
S
1 inch = 241.67 feet
245-033
245-033
245-034
245-035
245-037
245-137
245-136
225
245
266
244
265
266-001
265-002
244-001
Hall's Creek
Nantucket Sound
265-001
265-008
265-019
Print Date: Dec. 31, 2025

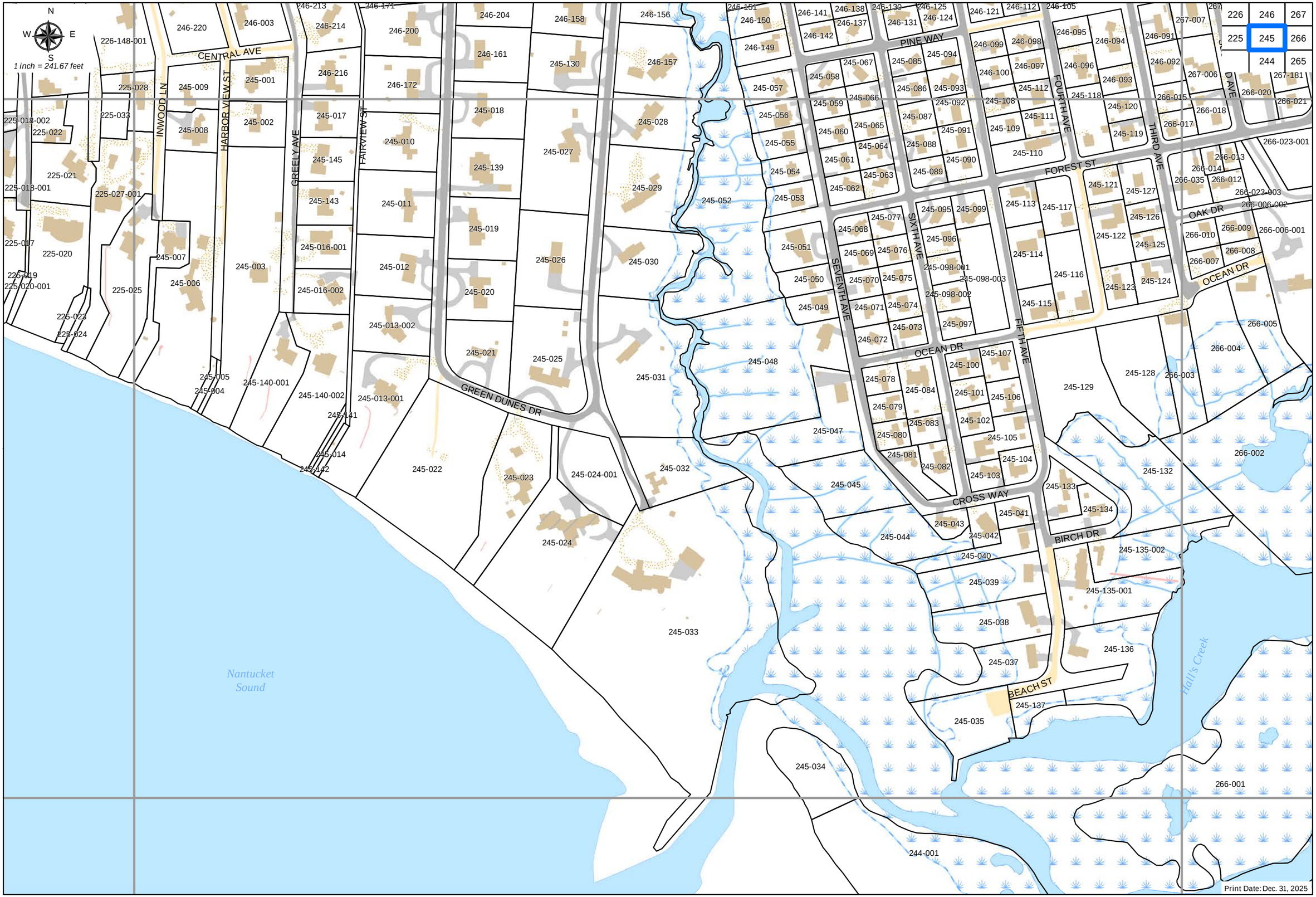
N
W
E
S
1 inch = 241.67 feet
226
246
267
225
245
266
244
265
CENTRAL AVE
INWOOD LN
HARBOR VIEW ST
GREELY AVE
FAIRVIEW ST
GREEN DUNES DR
PINE WAY
FOURTH AVE
THIRD AVE
D AVE
FOREST ST
OAK DR
OCEAN DR
SIXTH AVE
SEVENTH AVE
FIFTH AVE
CROSS WAY
BIRCH DR
BEACH ST
Nantucket Sound
Hall's Creek
Print Date: Dec. 31, 2025

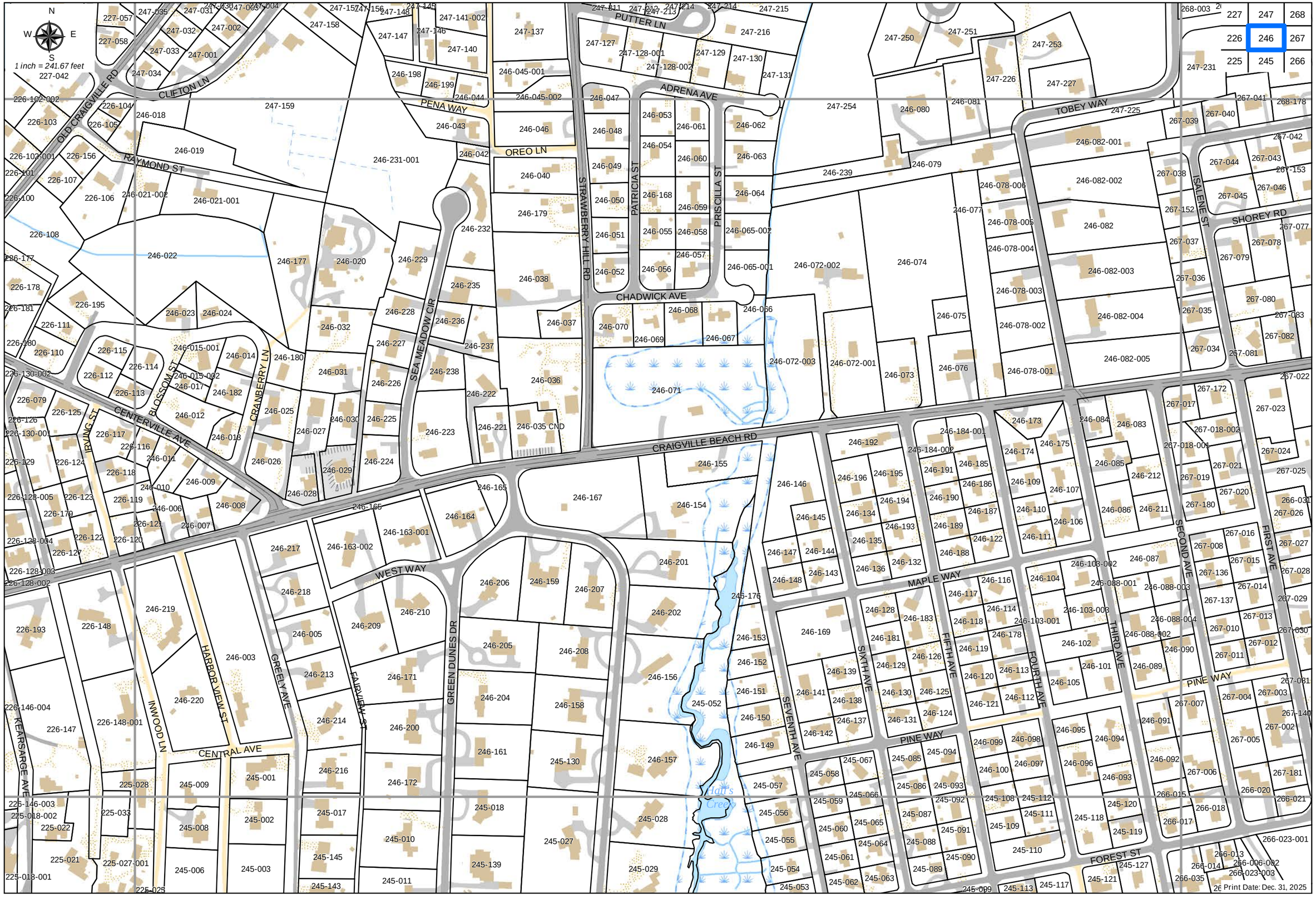
N
W
E
S
1 inch = 241.67 feet
227 247 268
226 246 267
225 245 266
OLD CRAIGVILLE RD
CLIFTON LN
RAYMOND ST
PENA WAY
OREO LN
PUTTER LN
ADRENA AVE
STRAWBERRY HILL RD
PATRICIA ST
PRISCILLA ST
CHADWICK AVE
SEA MEADOW CIR
TOBEY WAY
ISALENE ST
SHOREY RD
CENTERVILLE AVE
BLOSSOM ST
CRANBERRY LN
IRVING ST
CRAIGVILLE BEACH RD
WEST WAY
GREEN DUNES DR
HARBOR VIEW ST
GREELY AVE
FAIRVIEW ST
INWOOD LN
KEARSARGE AVE
CENTRAL AVE
MAPLE WAY
SIXTH AVE
FIFTH AVE
FOURTH AVE
THIRD AVE
SECOND AVE
FIRST AVE
SEVENTH AVE
PINE WAY
FOREST ST
Hatt's Creek
Print Date: Dec. 31, 2025

N
W
E
S
1 inch = 241.67 feet
228
248
269
227
247
268
226
246
267
ELLIOTT RD
EDGEWOOD RD
PEARL RD
MADISON AVE
HARBOR HILLS RD
FARM HILL RD
MIZZENTOP LN
OLD CRAIGVILLE RD
STRAWBERRY HILL RD
SOUND VIEW RD
PINE CREST RD
GINGER LN
RED LILY POND RD
CLIFTON LN
OREGON
PUTTER LN
ADRENA AVE
PENA WAY
RAYMOND ST
PATRICIA ST
PRISCILLA ST
ISALENE ST
SANDPIPER LN
TOBEY WAY
JIB WAY
RUDDER RD
DOLPHIN LN
KEEL WAY
BLUE JAY DR
TANAGER RD
LEONARD RD
PEACOCK DR
GOATFIELD LN
OLD TOWN RD
Red Lily Pond
247-115-H00
247-115-T00
Print Date: Dec. 31, 2025

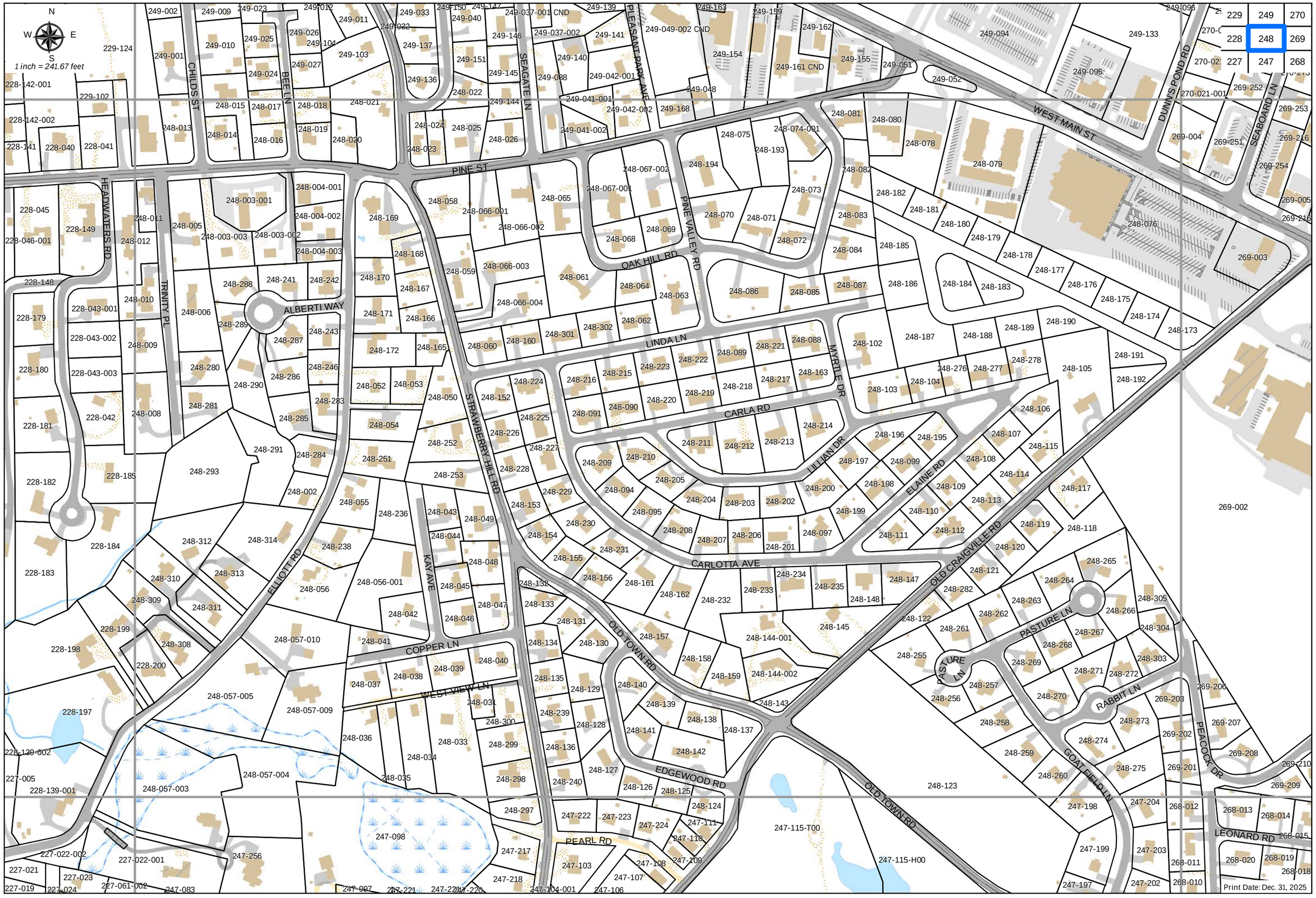
N
W
E
S
1 inch = 241.67 feet
229
249
270
228
248
269
227
247
268
PINE ST
WEST MAIN ST
CHILDS ST
BEEL LN
SEAGATE LN
PLEASANT PARK AVE
DUNNS POND RD
SEABOARD LN
HEADWATERS RD
TRINITY PL
ALBERTI WAY
OAK HILL RD
PINE VALLEY RD
LINDA LN
MYRTLE DR
CARLA RD
LILLIAN DR
ELAINE RD
STRAWBERRY HILL RD
CARLOTTA AVE
OLD CRAIGVILLE RD
ELLIOTT RD
KAY AVE
COPPER LN
WEST VIEW LN
OLD TOWN RD
PASTURE LN
RABBIT LN
PEACOCK DR
GOAT FIELD LN
EDGEWOOD RD
PEARL RD
LEONARD RD
Print Date: Dec. 31, 2025

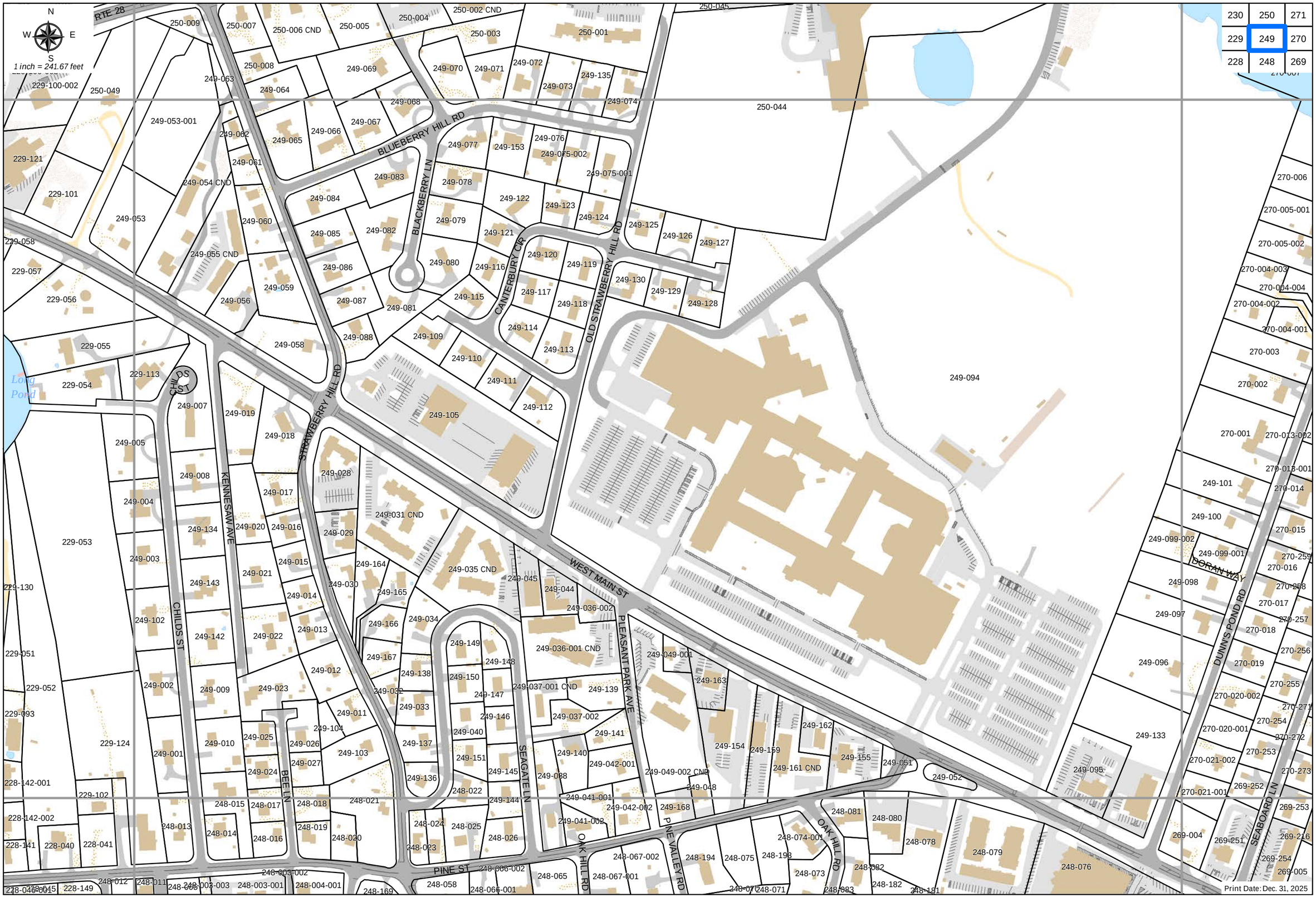
N
W
E
S
1 inch = 241.67 feet
230
250
271
229
249
270
228
248
269
RTE 28
BLUEBERRY HILL RD
BLACKBERRY LN
CANTERBURY CIR
OLD STRAWBERRY HILL RD
STRAWBERRY HILL RD
CHILDS ST
KENNESAW AVE
BEE LN
WEST MAIN ST
PLEASANT PARK AVE
SEAGATE LN
OAK HILL RD
PINE VALLEY RD
PINE ST
DORAN WAY
DUNNIS POND RD
SEABOARD LN
Long Pond
250-009
250-007
250-006 CND
250-005
250-004
250-002 CND
250-003
250-001
250-045
250-044
250-008
249-069
249-070
249-071
249-072
249-135
249-073
249-074
229-100-002
250-049
249-063
249-064
249-068
249-053-001
249-062
249-065
249-066
249-067
249-076
249-077
249-153
249-075-002
249-075-001
229-121
249-061
249-083
249-078
229-101
249-054 CND
249-084
249-122
249-123
249-124
249-053
249-060
249-085
249-082
249-079
249-121
249-125
249-126
249-127
229-058
249-055 CND
249-086
249-080
249-116
249-120
249-119
229-057
249-059
249-056
249-087
249-081
249-115
249-117
249-118
249-130
249-129
249-128
229-056
249-088
249-109
249-114
249-113
229-055
249-058
249-110
249-111
249-112
229-113
229-054
249-007
249-019
249-105
249-094
249-005
249-018
249-028
249-008
249-017
249-004
249-031 CND
249-134
249-020
249-016
249-029
249-164
249-035 CND
249-045
249-044
249-036-002
249-003
249-015
249-021
249-143
249-030
249-165
249-014
249-102
249-166
249-034
249-013
249-142
249-022
249-149
249-036-001 CND
249-167
249-148
249-012
249-138
249-150
249-049-001
249-002
249-009
249-023
249-032
249-147
249-037-001 CND
249-139
249-163
249-033
249-011
249-146
249-037-002
249-104
249-040
249-141
249-154
249-159
249-162
249-010
249-025
249-026
249-137
249-151
249-140
249-155
249-051
249-001
249-027
249-103
249-145
249-088
249-042-001
249-161 CND
249-052
249-024
249-136
249-049-002 CND
249-048
249-095
249-133
249-096
249-097
249-098
249-099-001
249-099-002
249-100
249-101
249-094
229-053
229-130
229-051
229-052
229-093
229-124
228-142-001
229-102
228-142-002
228-141
228-040
228-041
228-046-015
228-149
248-012
248-011
248-008
248-003-003
248-003-001
248-004-001
248-003-002
248-015
248-017
248-018
248-021
248-013
248-014
248-016
248-019
248-020
248-024
248-025
248-026
248-022
248-023
248-144
248-041-001
248-042-002
248-041-002
248-168
248-081
248-080
248-074-001
248-078
248-079
248-067-002
248-194
248-075
248-198
248-073
248-082
248-076
248-058
248-066-001
248-065
248-067-001
248-071
248-083
248-182
248-181
248-169
270-006
270-005-001
270-005-002
270-004-003
270-004-004
270-004-002
270-004-001
270-003
270-002
270-001
270-013-002
270-018-001
270-014
270-015
270-259
270-016
270-258
270-017
270-257
270-018
270-256
270-019
270-255
270-020-002
270-271
270-254
270-020-001
270-272
270-253
270-021-002
270-273
269-252
270-021-001
269-253
269-004
269-251
269-216
269-254
269-005
Print Date: Dec. 31, 2025

N
W
E
S
1 inch = 241.67 feet
231
251
272
230
250
271
229
249
270
MILLSTONE WAY
OLD FARM RD
RICHARDS LN
PHINNEY'S LN
WEQUAQUET LN
QUISSET RD
NOBADEER RD
CHRISTINAS PATH
LONGVIEW DR
JENNIES PATH
NANCYS LN
CAPTAIN ELLIS LN
BISHOPS TER
BRIAN LN
OLD STRAWBERRY HILL RD
VANDERMINT LN
WHITEHALL WAY
MCGEE DR
EARLE'S CT
FALMOUTH RD / RTE 28
STRAWBERRY HILL RD
BLACKBERRY LN
BLUEBERRY HILL RD
Dunn's Pond
Print Date: Dec. 31, 2025

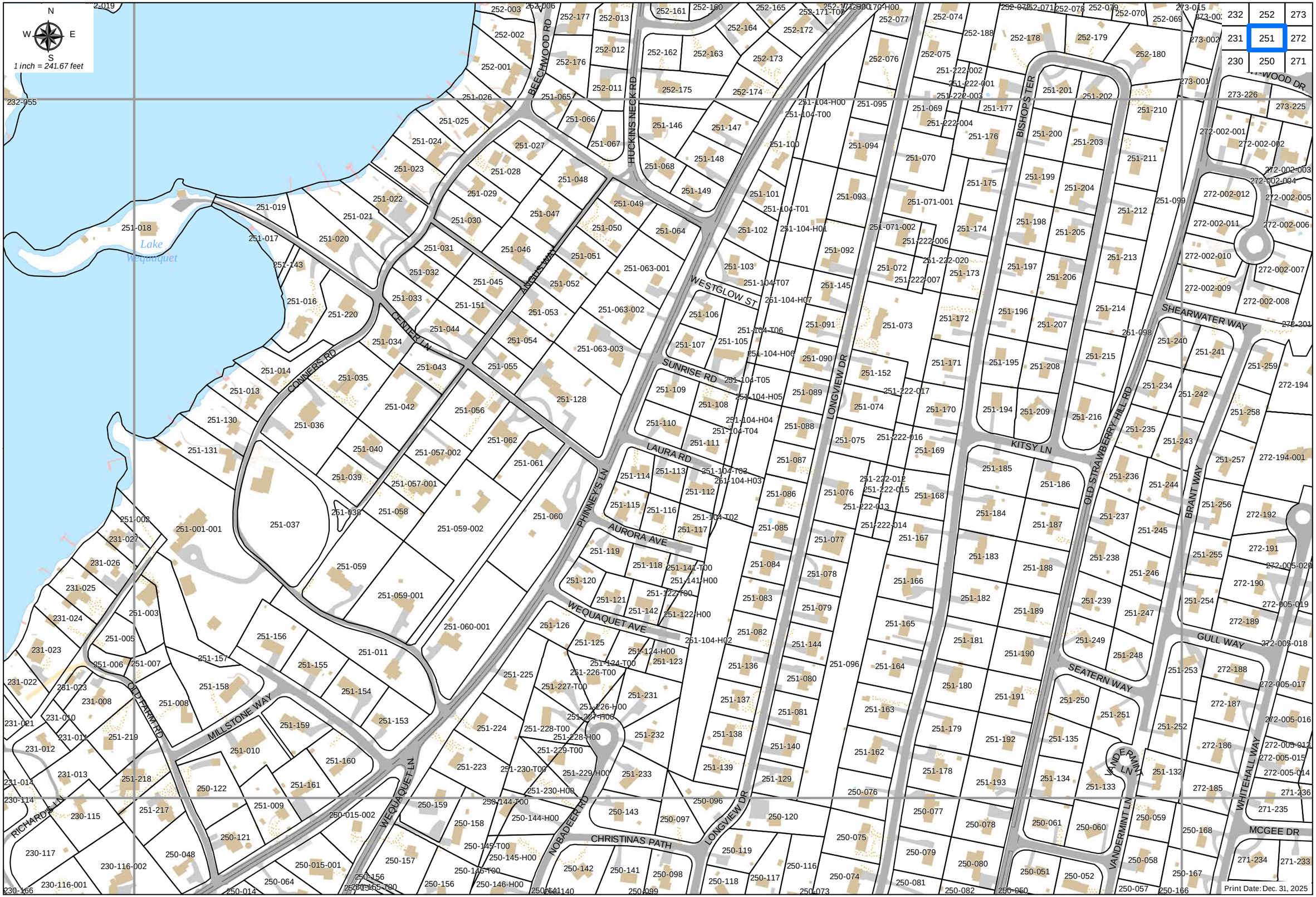
N
W
E
S
1 inch = 241.67 feet
Lake Wequaquet
BEECHWOOD RD
HUCKINS NECK RD
ANGUS WAY
CENTER LN
CONNERS RD
WESTGLOW ST
SUNRISE RD
LONGVIEW DR
LAURA RD
PHINNEY'S LN
AURORA AVE
WEQUAQUET AVE
BISHOP'S TER
KITSY LN
OLD STRAWBERRY HILL RD
SHEARWATER WAY
BRANT WAY
GULL WAY
SEATERN WAY
VANDERMINT LN
WHITEHALL WAY
MCGEE DR
OLD FARM RD
MILLSTONE WAY
WEQUAQUET LN
RICHARDS LN
NOBADEER RD
CHRISTINAS PATH
Print Date: Dec. 31, 2025

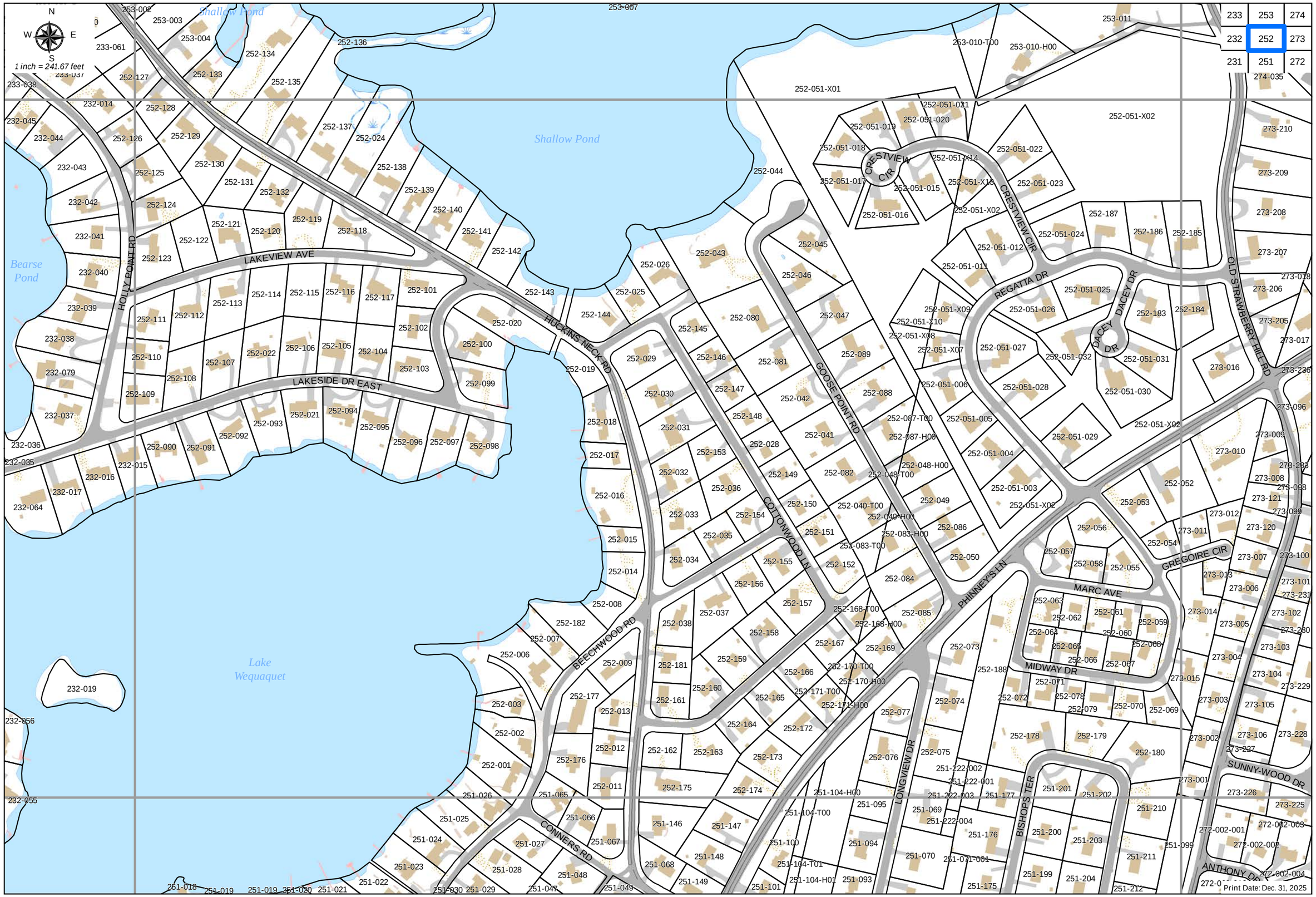
N
W
E
S
1 inch = 241.67 feet
233 253 274
232 252 273
231 251 272
Shallow Pond
Bearse Pond
Lake Wequaquet
LAKEVIEW AVE
LAKESIDE DR EAST
HOLLY POINT RD
HUCKINS NECK RD
GOOSE POINT RD
COTTONWOOD LN
BEECHWOOD RD
CONNERS RD
LONGVIEW DR
PHINNEY'S LN
CRESTVIEW CIR
REGATTA DR
DACEY DR
OLD STRAWBERRY HILL RD
GREGOIRE CIR
MARC AVE
MIDWAY DR
BISHOPS TER
SUNNY-WOOD DR
ANTHONY DR
Print Date: Dec. 31, 2025

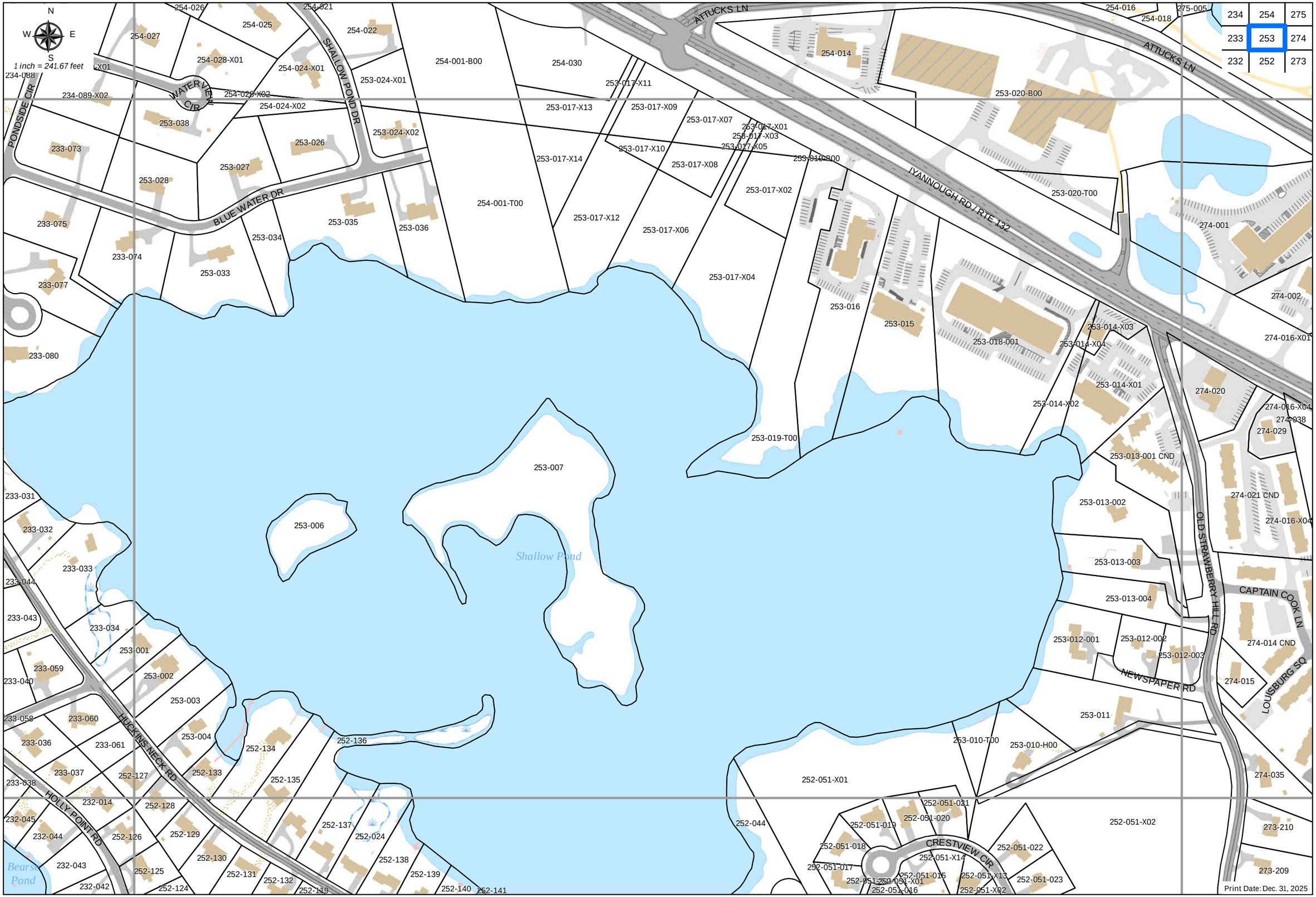
N
W
E
S
1 inch = 241.67 feet
234 | 254 | 275
233 | 253 | 274
232 | 252 | 273
ATTUCKS LN
IYANNOUGH RD / RTE 132
SHALLOW POND DR
WATER VIEW CIR
POINDSIDE CIR
BLUE WATER DR
HUCKINS NECK RD
HOLLY POINT RD
OLD STRAWBERRY HILL RD
CAPTAIN COOK LN
LOUISBURG SQ
NEWSPAPER RD
CRESTVIEW CIR
Shallow Pond
Bears Pond
254-026
254-021
254-025
254-022
254-027
254-028-X01
254-024-X01
253-024-X01
254-001-B00
254-030
254-016
254-018
275-005
254-014
253-020-B00
253-020-T00
234-088
234-089-X02
254-028-X02
254-024-X02
253-017-X11
253-017-X13
253-017-X09
253-017-X07
253-017-X01
253-017-X03
253-017-X05
253-017-X10
253-017-X08
253-019-B00
253-017-X02
253-038
253-026
253-024-X02
233-073
253-027
253-028
254-001-T00
253-017-X14
253-017-X12
253-017-X06
253-017-X04
233-075
253-034
253-035
253-036
233-074
253-033
233-077
253-016
253-015
253-018-001
253-014-X03
253-014-X04
274-001
274-002
274-016-X01
233-080
253-014-X01
253-014-X02
274-020
274-016-X04
274-038
274-029
253-019-T00
253-013-001 CND
253-007
253-006
253-013-002
274-021 CND
233-031
233-032
233-033
233-044
233-043
233-034
253-013-003
253-013-004
253-001
233-059
233-040
253-002
253-012-001
253-012-002
253-012-003
274-014 CND
253-003
233-058
233-060
253-004
233-036
233-061
252-136
252-134
253-011
274-015
233-037
252-127
252-133
252-135
253-010-T00
253-010-H00
233-038
232-014
252-128
252-051-X01
274-035
232-045
252-051-021
252-051-020
252-051-019
252-044
252-051-X02
232-044
252-126
252-129
252-137
252-024
252-051-018
252-051-022
273-210
252-051-X14
232-043
252-130
252-138
252-051-017
252-051-X13
273-209
252-125
252-131
252-139
252-051-015
252-051-X01
252-051-023
232-042
252-124
252-132
252-140
252-051-016
252-051-X02
252-119
252-141
Print Date: Dec. 31, 2025

N
W
E
S
1 inch = 241.67 feet
235 255 276
234 254 275
233 253 274
235-021
255-001
254-016
254-018
234-064
234-074
SHOOTFLYING HILL RD
234-063
234-075
234-076
234-077
234-078
234-081
234-079
234-080
254-019
254-020
254-021
254-026
254-025
254-022
234-083
234-084
254-027
234-085-X01
234-085-X02
234-088
234-089-X01
234-089-X02
254-028-X01
254-024-X01
254-028-X02
254-024-X02
253-024-X01
WATER VIEW CIR
253-038
253-026
253-024-X02
233-073
253-027
253-028
BLUE WATER DR
233-075
253-035
253-036
POINDSIDE CIR
SHALLOW POND DR
IYANNOUGH RD / RTE 132
254-015
254-001-B00
254-030
253-017-X11
253-017-X13
253-017-X09
253-017-X07
253-017-X05
253-017-X03
253-017-X01
253-017-X10
253-017-X08
253-017-B00
254-001-T00
253-017-X14
253-017-X12
253-017-X06
253-017-X04
253-017-X02
253-019-T00
253-016
253-015
ATTUCKS LN
254-014
253-020-B00
253-020-T00
275-058-001
275-002
275-058
275-005
Hathaway's Pond South
275-001
274-001
Print Date: Dec. 31, 2025

N
W
E
S
1 inch = 241.67 feet
236-013
256-005
256-004
256-003
256-001-001
256-001-002
256-001-003
256-012
256-013
236
256
277
235
255
276
234
254
275
276-060
MID-CAPE HWY (WEST) RTE 6
MID-CAPE HWY (EAST) RTE 6
235-006
235-021
255-001
254-016
254-018
276-002
Print Date: Dec. 31, 2025

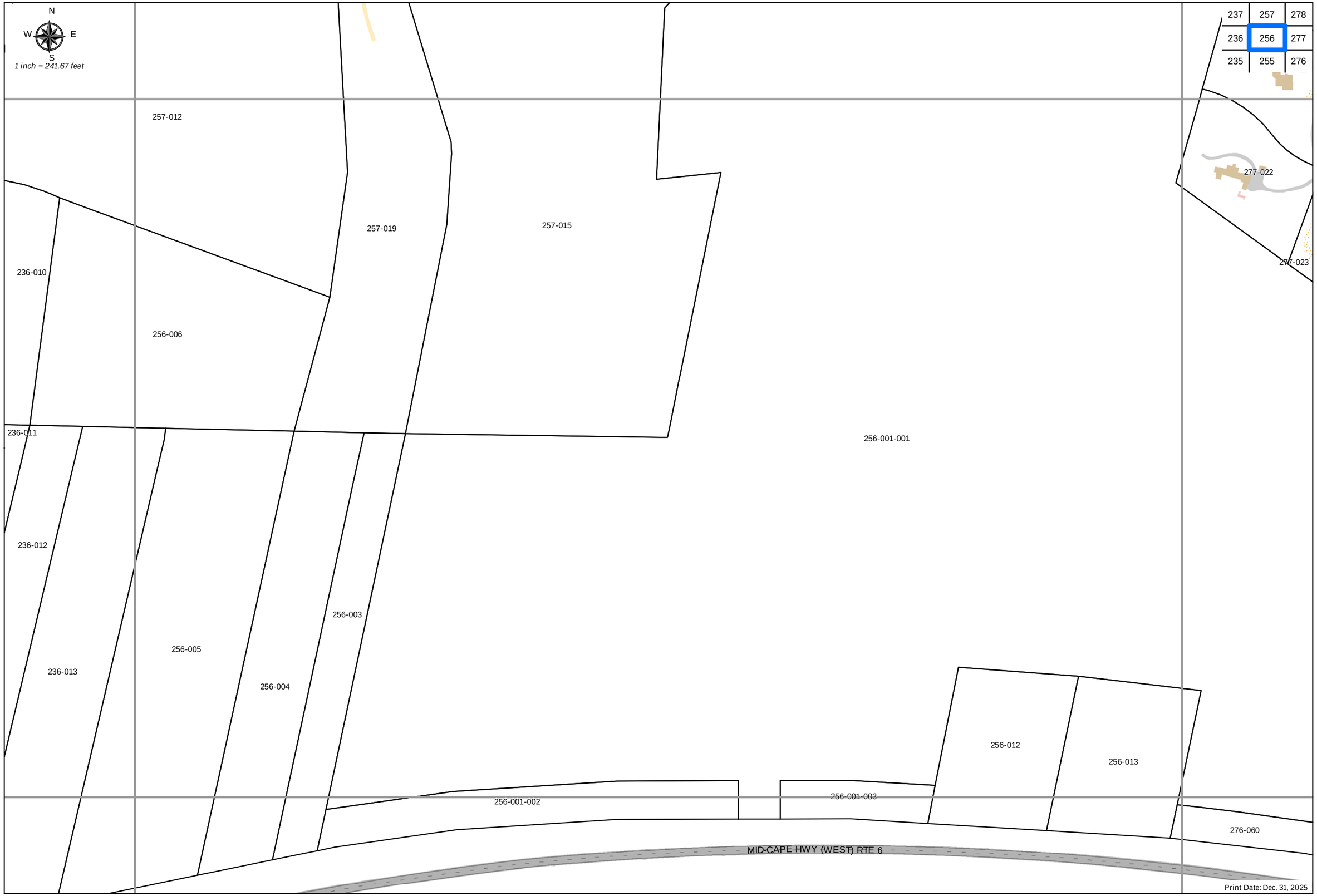
N
W
E
S
1 inch = 241.67 feet
237
257
278
236
256
277
235
255
276
257-012
257-019
257-015
277-022
277-023
236-010
256-006
236-011
256-001-001
236-012
256-003
256-005
236-013
256-004
256-012
256-013
256-001-002
256-001-003
276-060
MID-CAPE HWY (WEST) RTE 6
Print Date: Dec. 31, 2025

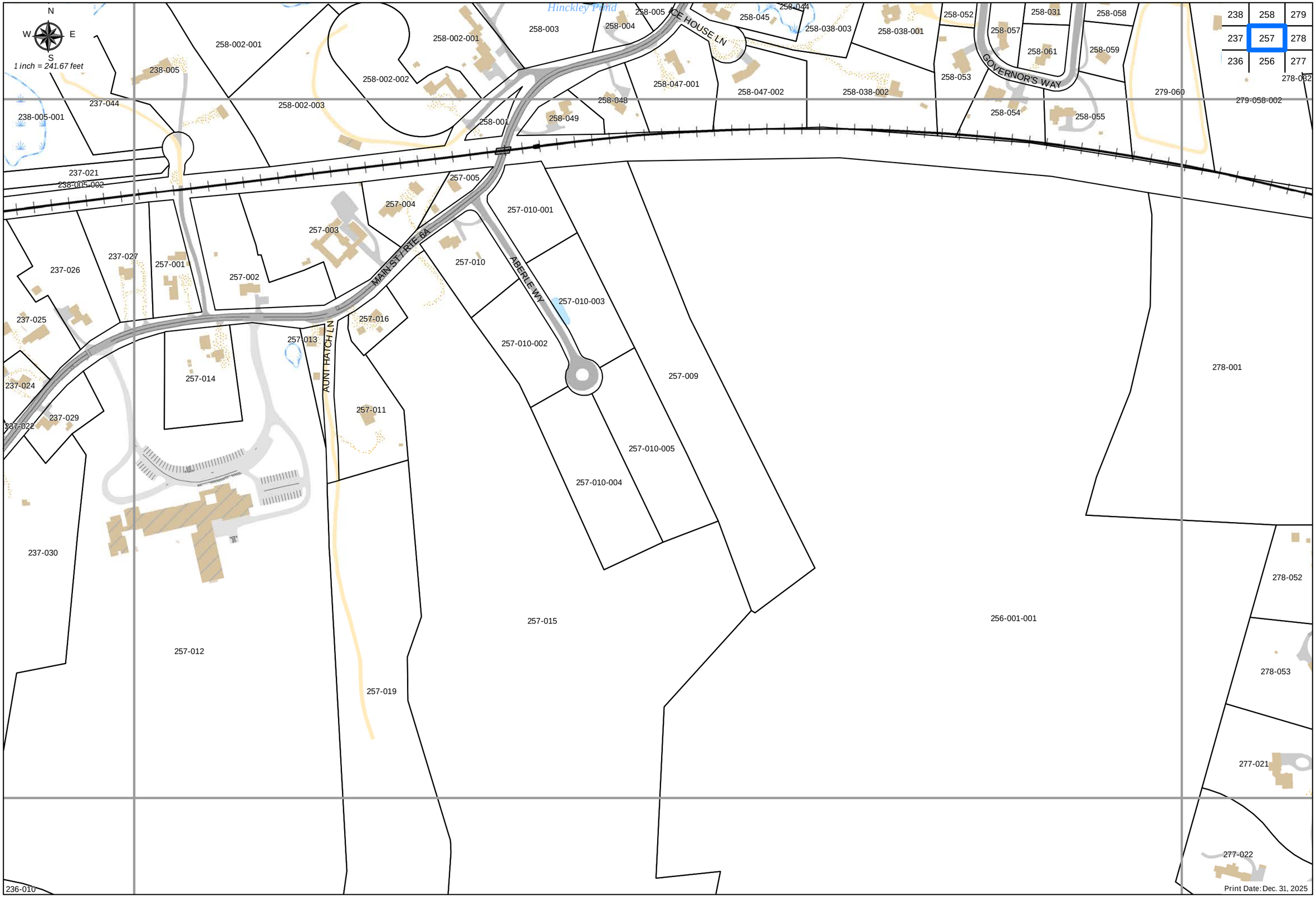
N
W
E
S
1 inch = 241.67 feet
Hinckley Pond
ICE HOUSE LN
GOVERNOR'S WAY
MAIN ST / RTE 6A
ABERLE WY
AUNT HATCH LN
238
258
279
237
257
278
236
256
277
258-002-001
258-002-001
258-003
258-004
258-005
258-044
258-045
258-038-003
258-038-001
258-052
258-031
258-058
258-057
258-061
258-059
238-005
258-002-002
258-047-001
258-047-002
258-038-002
258-053
279-060
279-058-002
278-062
237-044
258-002-003
258-048
258-049
258-001
258-054
258-055
238-005-001
237-021
238-005-002
257-005
257-004
257-010-001
257-003
237-026
237-027
257-001
257-002
257-010
257-010-003
257-016
237-025
257-013
257-010-002
257-014
257-009
278-001
237-024
237-029
237-022
257-011
257-010-005
257-010-004
237-030
278-052
257-015
256-001-001
257-012
278-053
257-019
277-021
277-022
236-010
Print Date: Dec. 31, 2025

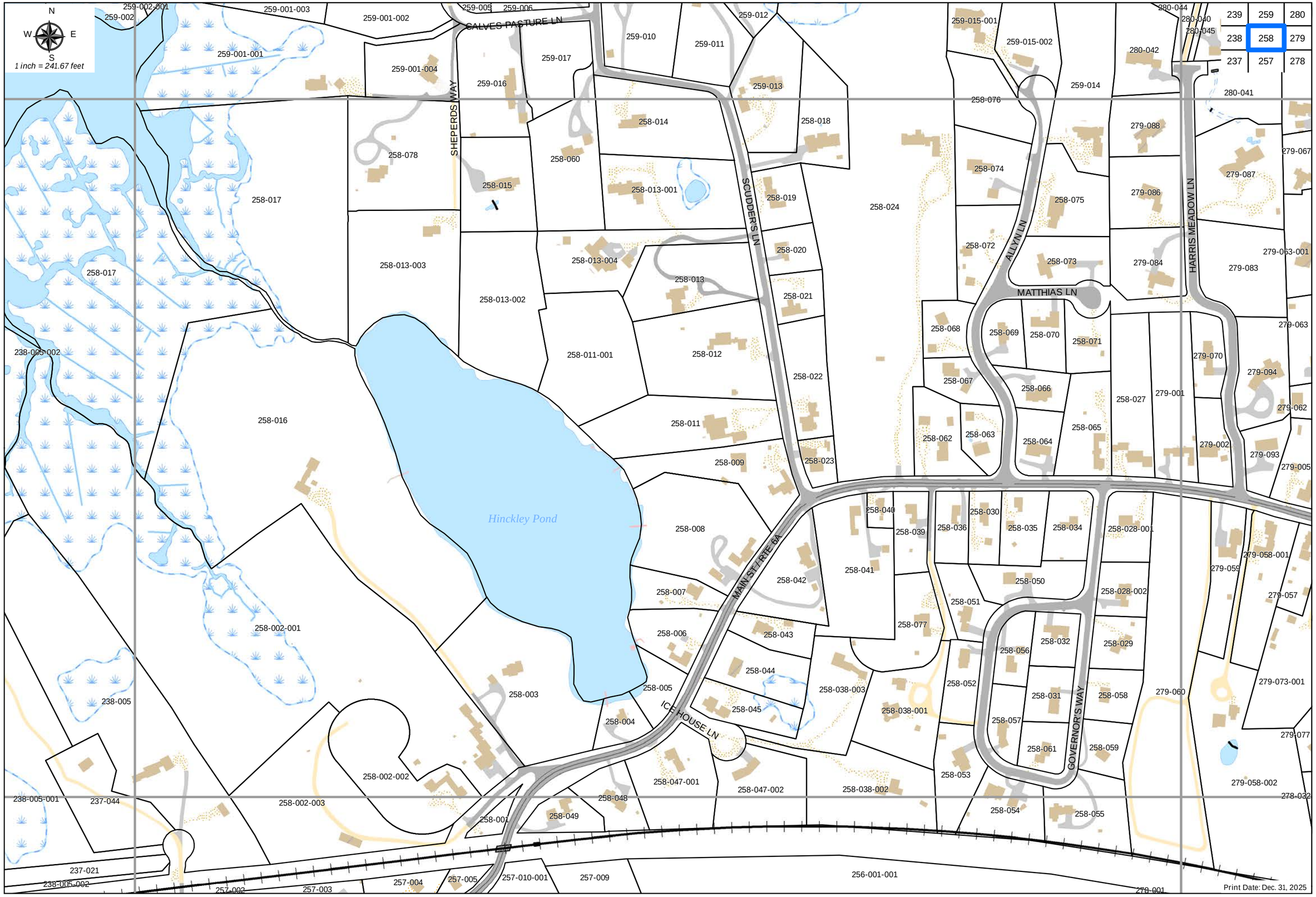
N
W
E
S
1 inch = 241.67 feet
239
259
280
238
258
279
237
257
278
CALVES PASTURE LN
SHEPERDS WAY
SCUDDER'S LN
ALLYN LN
HARRIS MEADOW LN
MATTHIAS LN
MAIN ST / RTE 6A
ICE HOUSE LN
GOVERNOR'S WAY
Hinckley Pond
259-002-001
259-002
259-001-003
259-001-002
259-001-001
259-001-004
259-005
259-006
259-016
259-017
259-010
259-011
259-012
259-013
259-014
259-015-001
259-015-002
280-044
280-040
280-045
280-042
280-041
258-076
258-014
258-018
258-078
258-060
258-015
258-013-001
258-019
258-024
279-088
279-067
279-087
258-074
258-075
279-086
258-017
258-013-003
258-013-004
258-020
258-072
258-073
279-084
279-083
279-063-001
258-013
258-021
258-013-002
258-011-001
258-012
258-022
258-068
258-069
258-070
258-071
279-063
279-070
279-094
238-005-002
258-067
258-066
258-027
279-001
279-062
258-016
258-011
258-062
258-063
258-064
258-065
279-002
279-093
279-005
258-009
258-023
258-008
258-040
258-039
258-036
258-030
258-035
258-034
258-028-001
279-058-001
279-059
258-041
258-042
258-050
258-028-002
258-007
258-051
279-057
258-077
258-002-001
258-006
258-043
258-056
258-032
258-029
258-044
258-005
258-038-003
258-052
279-073-001
258-003
258-045
258-031
258-058
279-060
258-038-001
258-057
258-004
279-077
258-061
258-059
258-002-002
258-053
279-058-002
258-047-001
258-047-002
258-038-002
238-005-001
237-044
258-002-003
258-048
278-032
258-054
258-055
258-001
258-049
237-021
238-005-002
257-002
257-003
257-004
257-005
257-010-001
257-009
256-001-001
278-001
Print Date: Dec. 31, 2025

N
W
E
S
1 inch = 241.67 feet
240
260
281
239
259
280
238
258
279
Barnstable Harbor
259-003
259-007-001
259-004-001
259-004-002
259-007-002
259-008
259-009
259-010-002
259-002
259-002-001
259-002-002
259-004
259-010-001
259-005
259-006
259-012
259-001-003
259-001-002
259-011
259-010
259-018
258-024
259-015-001
259-015-002
280-053
280-037
280-051
280-001
280-040
280-002
280-045
280-044
280-043
280-036
280-042
280-041
279-088
279-087
279-067
279-086
SCUDDER'S LN
CALVES PASTURE LN
SHEPERDS WAY
HARRIS MEADOW LN
ALLYN LN
259-001-001
259-001-004
259-016
259-017
259-013
258-076
258-014
258-018
258-017
258-017
258-078
258-060
258-015
258-013-001
258-019
258-074
258-075
Print Date: Dec. 31, 2025

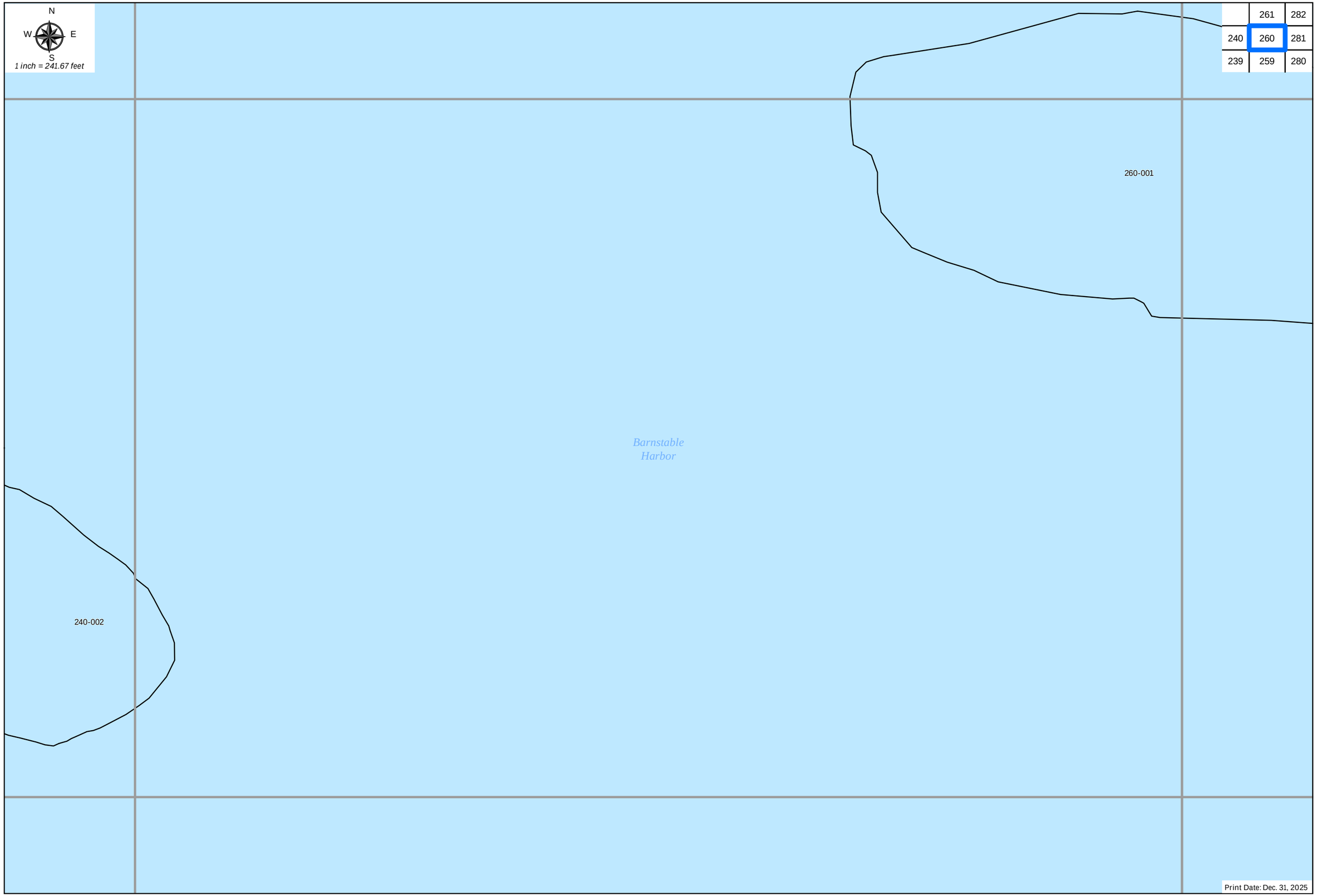
N
W
E
S
1 inch = 241.67 feet
261
282
240
260
281
239
259
280
260-001
Barnstable
Harbor
240-002
Print Date: Dec. 31, 2025

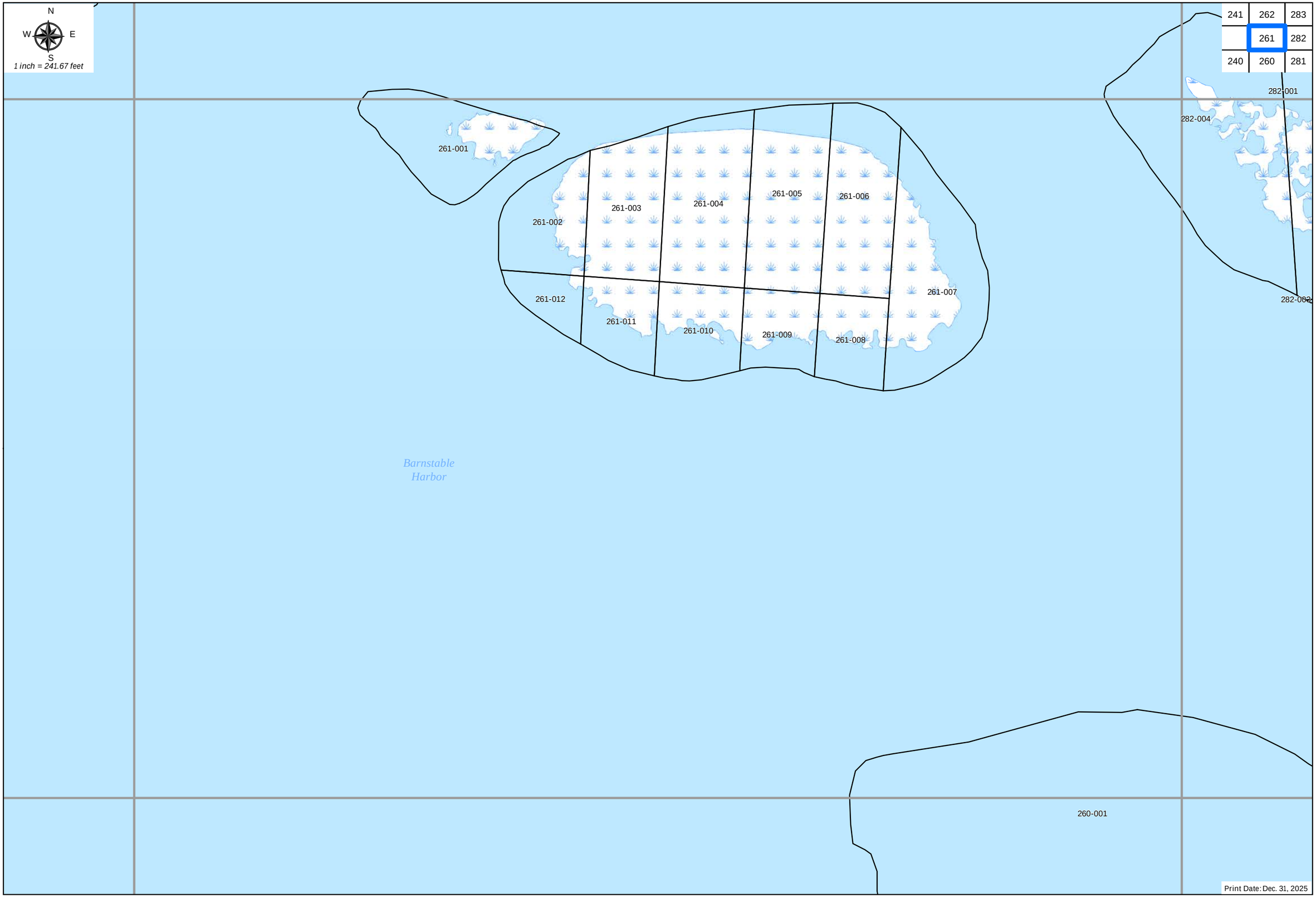
N
W
E
S
1 inch = 241.67 feet
241
262
283
261
282
240
260
281
261-001
261-002
261-003
261-004
261-005
261-006
261-007
261-008
261-009
261-010
261-011
261-012
282-001
282-004
282-002
Barnstable
Harbor
260-001
Print Date: Dec. 31, 2025

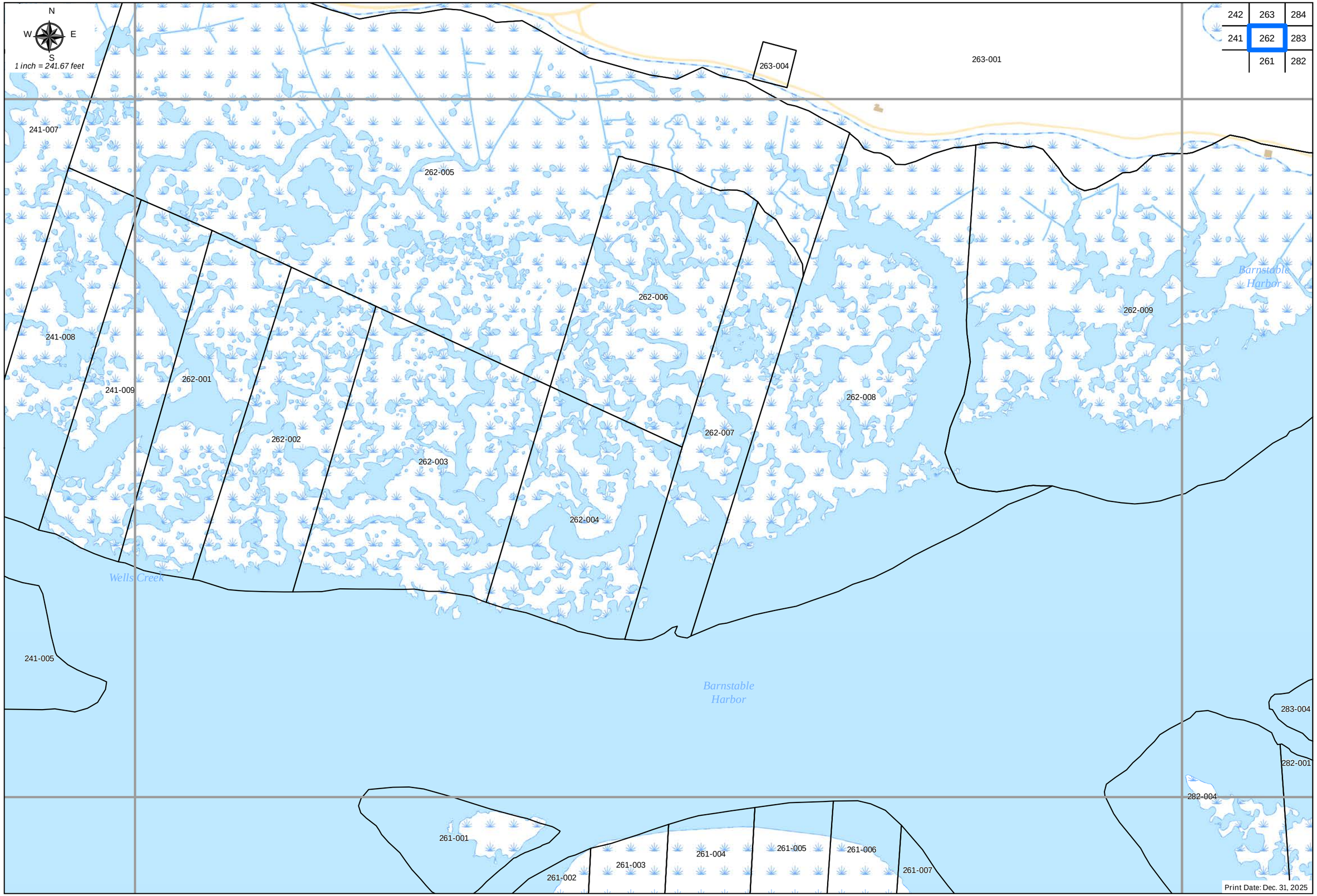
N
W
E
S
1 inch = 241.67 feet
242
263
284
241
262
283
261
282
263-004
263-001
241-007
262-005
262-006
262-009
Barnstable Harbor
241-008
241-009
262-001
262-008
262-007
262-002
262-003
262-004
Wells Creek
241-005
Barnstable Harbor
283-004
282-001
282-004
261-001
261-002
261-003
261-004
261-005
261-006
261-007
Print Date: Dec. 31, 2025

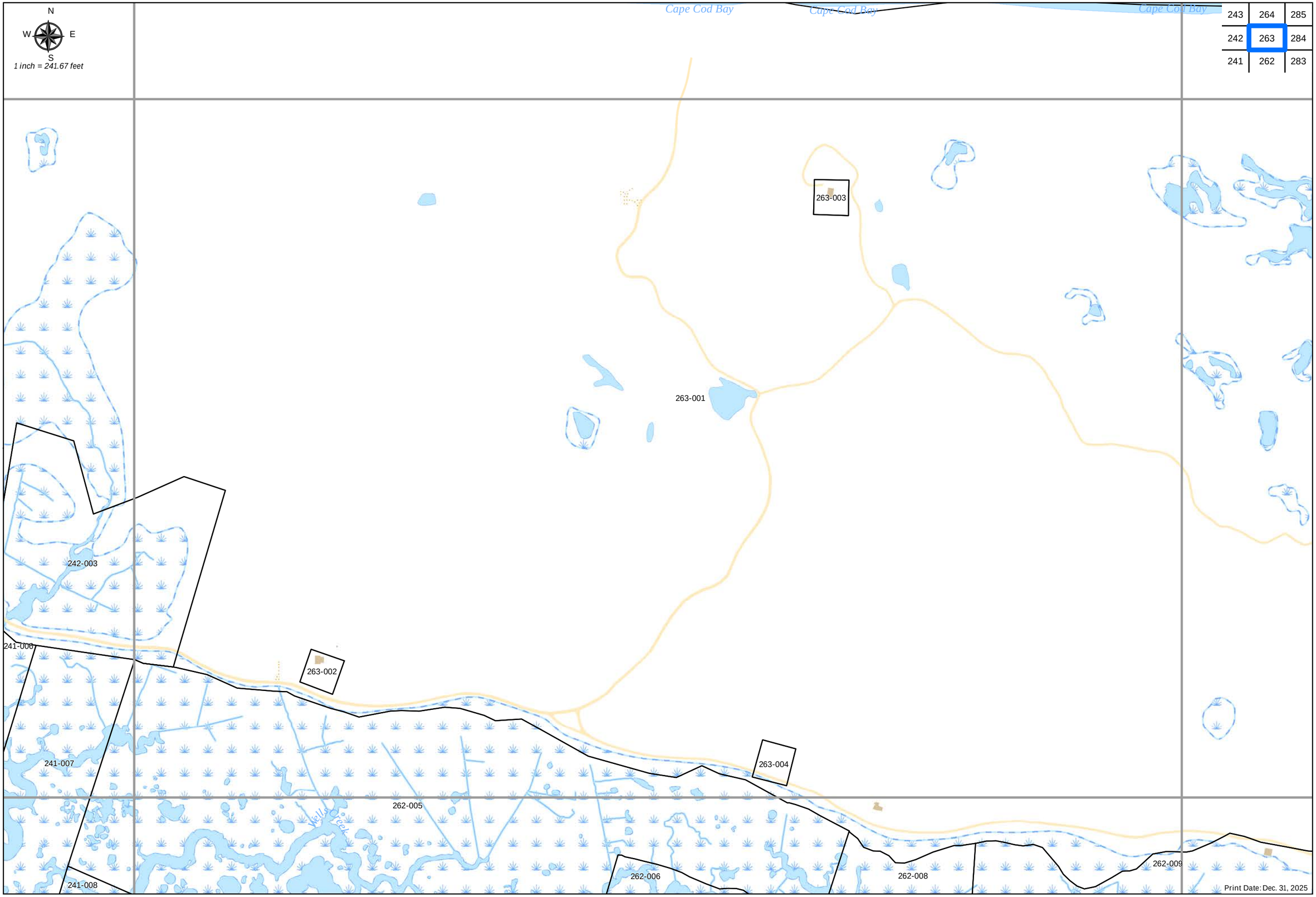
N
W
E
S
1 inch = 241.67 feet
Cape Cod Bay
Cape Cod Bay
Cape Cod Bay
243
264
285
242
263
284
241
262
283
263-003
263-001
242-003
241-006
263-002
241-007
263-004
262-005
Wells Creek
241-008
262-006
262-008
262-009
Print Date: Dec. 31, 2025

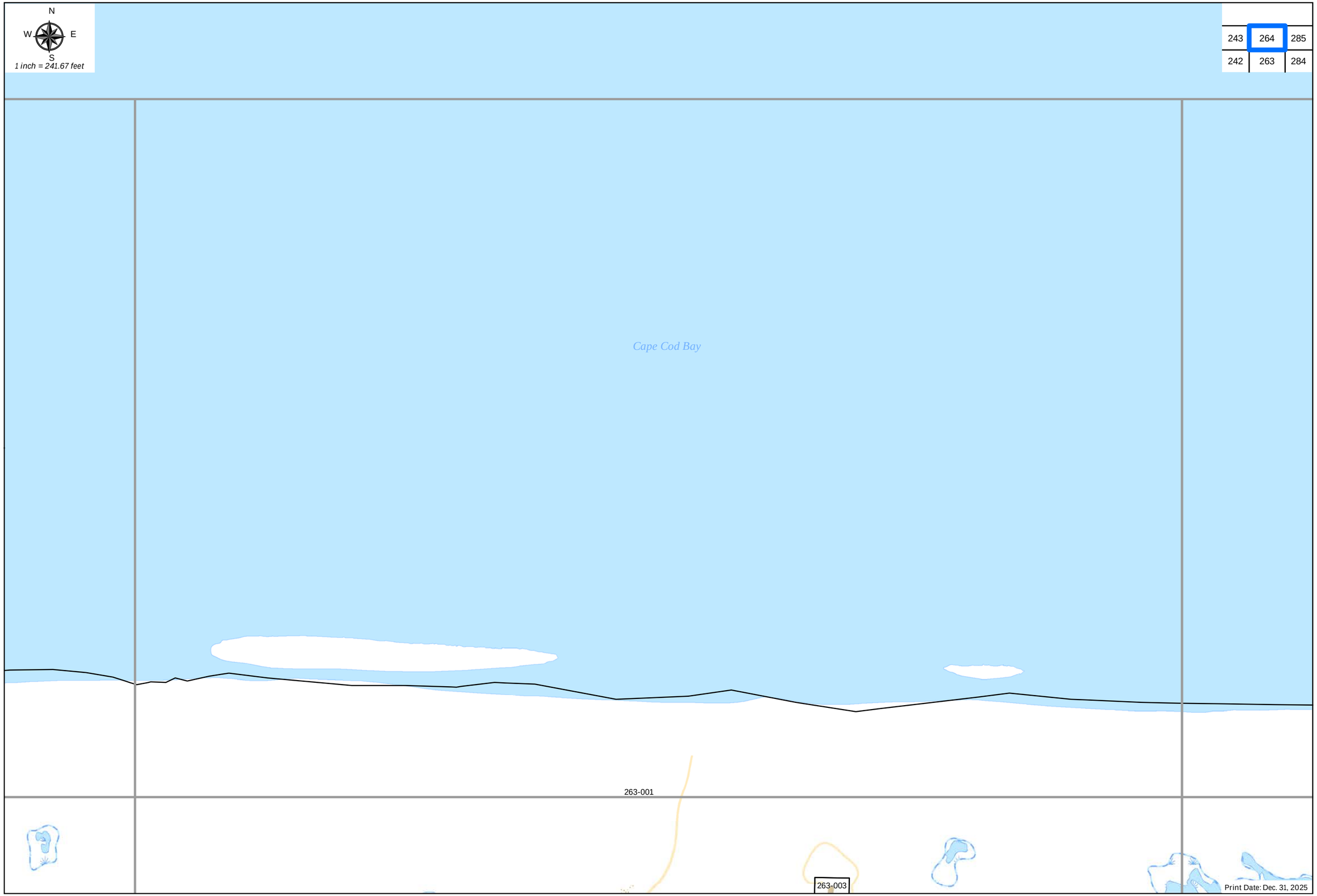
N
W
E
S
1 inch = 241.67 feet
243
264
285
242
263
284
Cape Cod Bay
263-001
263-003
Print Date: Dec. 31, 2025

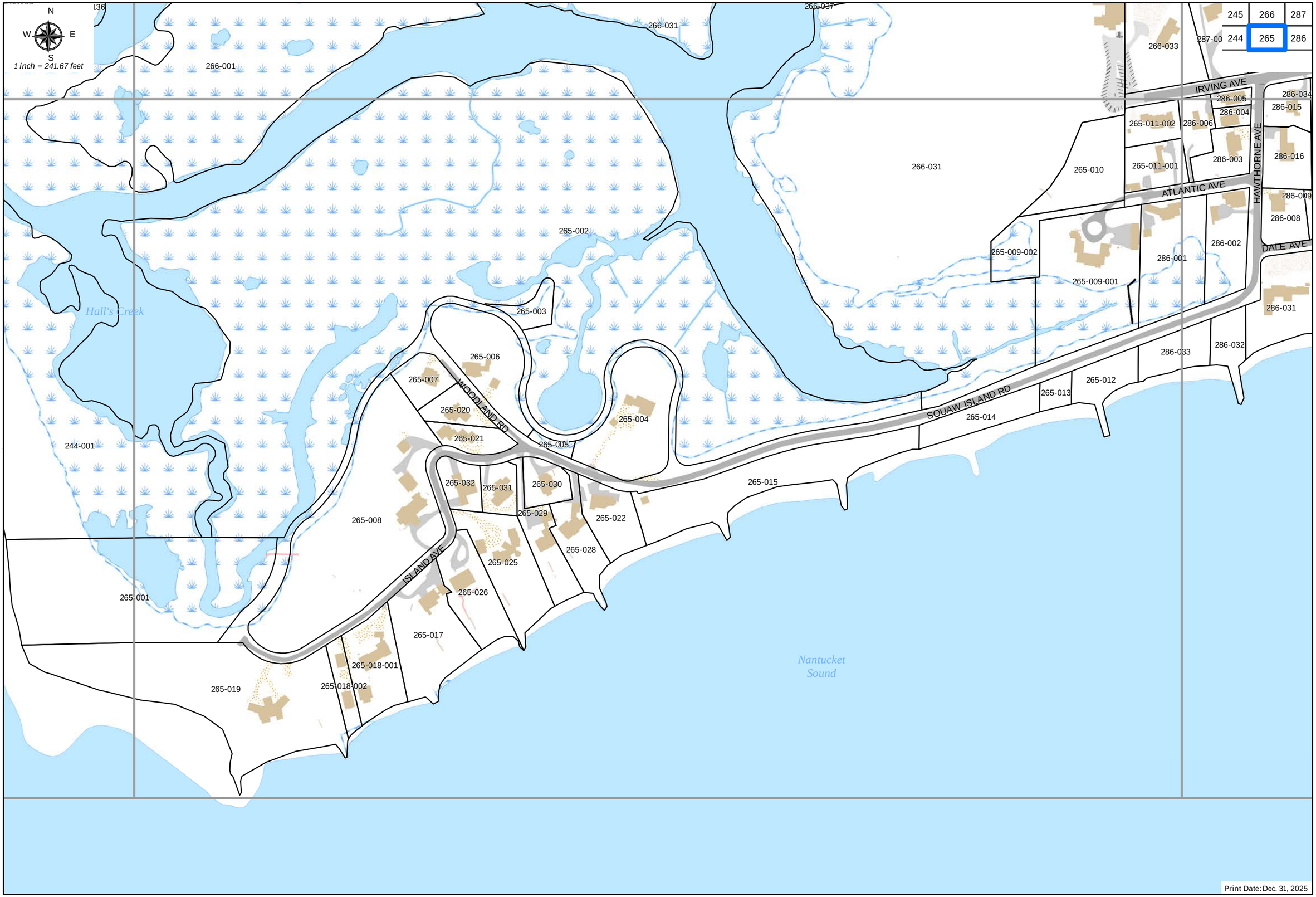

Print Date: Dec. 31, 2025

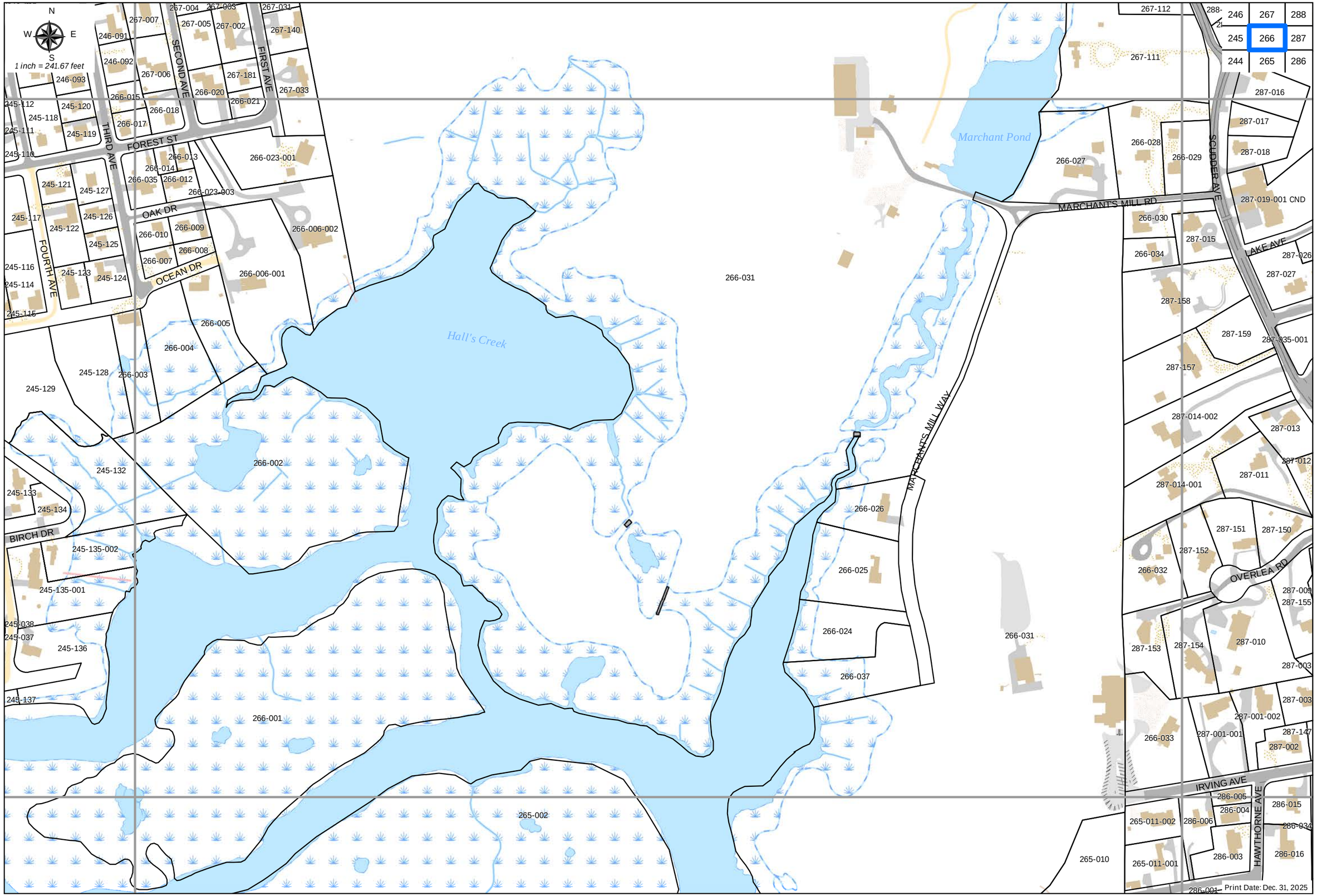
N
W
E
S
1 inch = 241.67 feet
246 267 288
245 266 287
244 265 286
Hall's Creek
Marchant Pond
FOREST ST
OAK DR
OCEAN DR
BIRCH DR
THIRD AVE
FOURTH AVE
SECOND AVE
FIRST AVE
SCUDDER AVE
MARCHANTS MILL RD
MARCHANTS MILL WAY
LAKE AVE
OVERLEA RD
IRVING AVE
HAWTHORNE AVE
266-031
266-023-001
266-006-002
266-006-001
266-005
266-004
266-003
266-002
266-001
266-026
266-025
266-024
266-037
266-027
266-028
266-029
266-030
266-034
266-032
266-033
265-002
265-010
265-011-002
265-011-001
286-005
286-004
286-006
286-003
286-015
286-016
286-001
287-016
287-017
287-018
287-019-001 CND
287-015
287-026
287-027
287-158
287-159
287-035-001
287-157
287-014-002
287-013
287-012
287-014-001
287-011
287-151
287-150
287-152
287-009
287-155
287-153
287-154
287-010
287-003
287-001-002
287-147
287-001-001
287-002
267-112
267-111
Print Date: Dec. 31, 2025

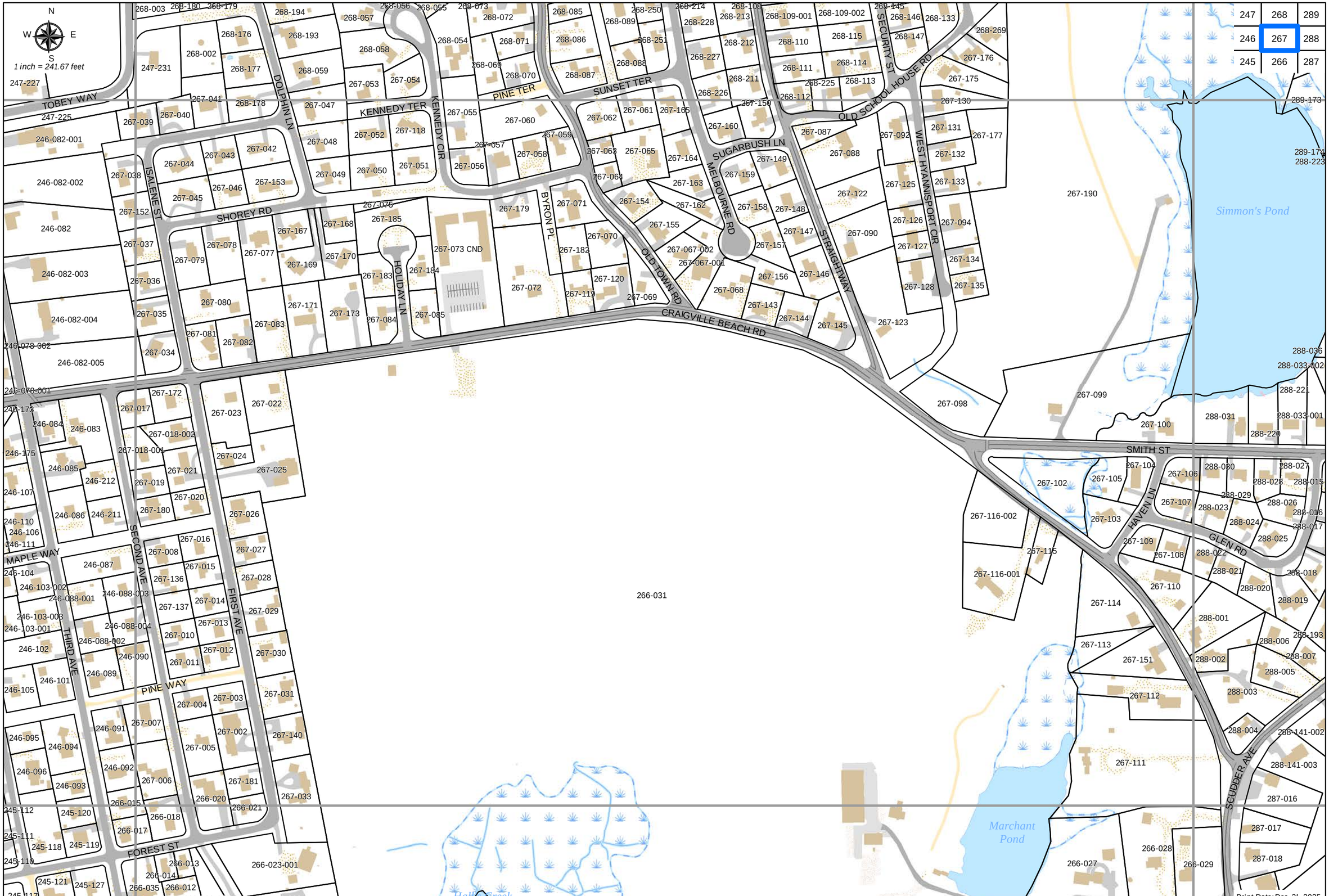
N
W
E
S
1 inch = 241.67 feet
247 268 289
246 267 288
245 266 287
TOBEY WAY
DOLPHIN LN
KENNEDY TER
KENNEDY CIR
PINE TER
SUNSET TER
SECURITY ST
OLD SCHOOL HOUSE RD
SUGARBUSH LN
MELBOURNE RD
WEST HYANNISPORT CIR
ISALENE ST
SHOREY RD
BYRON PL
HOLIDAY LN
OLD TOWN RD
STRAIGHTWAY
CRAIGVILLE BEACH RD
Simmon's Pond
SMITH ST
HAVEN LN
GLEN RD
SCUDDER AVE
MAPLE WAY
SECOND AVE
FIRST AVE
THIRD AVE
PINE WAY
FOREST ST
Marchant Pond
Hall's Creek
266-031
Print Date:Dec. 31, 2025

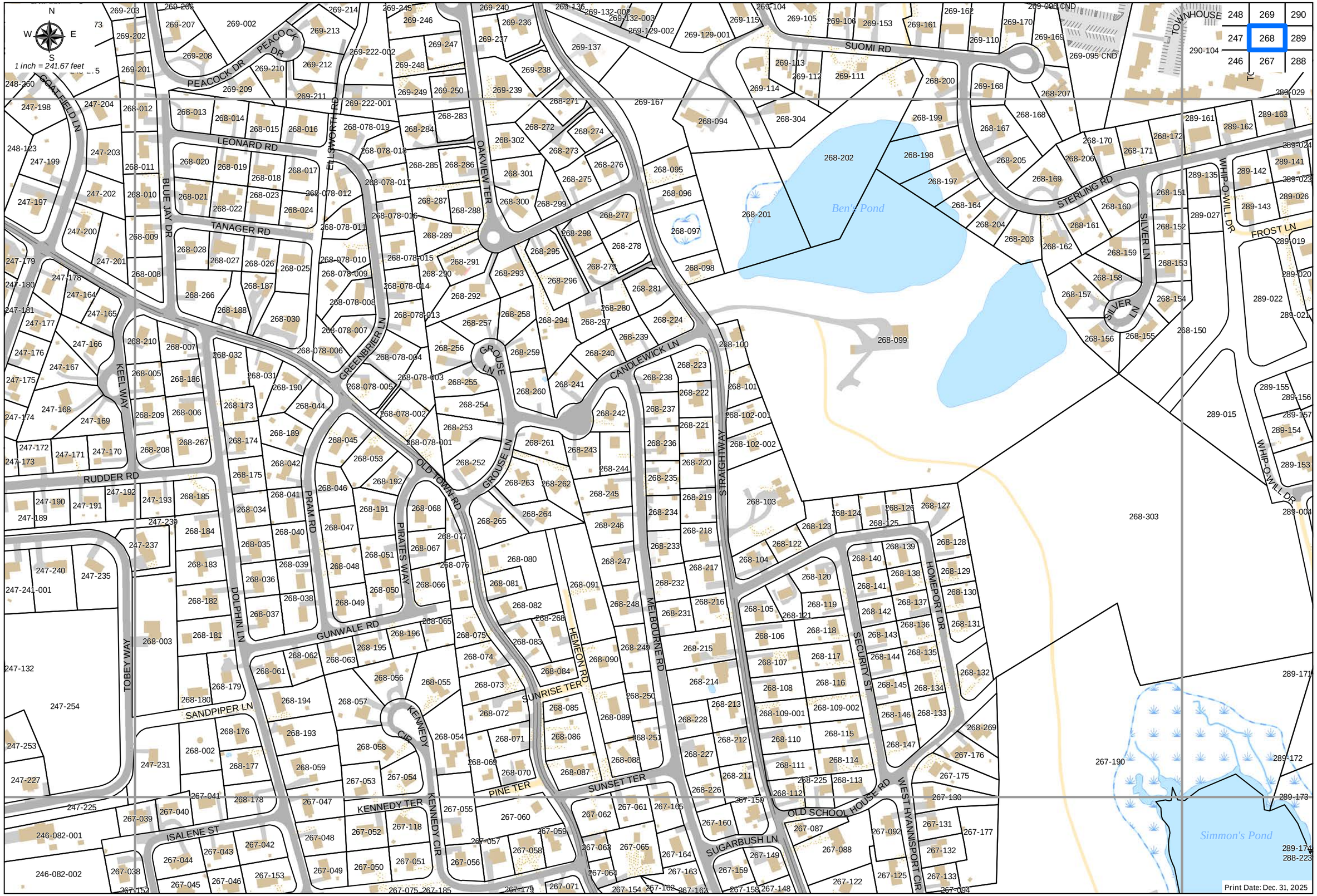
N
W
E
S
1 inch = 241.67 feet
TOWNHOUSE
248 269 290
247 268 289
290-104
246 267 288
PEACOCK DR
COATFIELD LN
LEONARD RD
ELLSWORTH RD
OAKVIEW TER
BLUE JAY DR
TANAGER RD
GREENBRIER LN
KEEL WAY
RUDDER RD
PRAM RD
DOLPHIN LN
TOBEY WAY
GUNWALE RD
SANDPIPER LN
KENNEDY CIR
KENNEDY TER
ISALENE ST
PIRATES WAY
OLD TOWN RD
GROUSE LN
CANDLEWICK LN
STRAIGHTWAY
MELBOURNE RD
HEMEON RD
SUNRISE TER
PINE TER
SUNSET TER
SUGARBUSH LN
OLD SCHOOL HOUSE RD
WEST HYANNISPORT CIR
SECURITY ST
HOMEPORT DR
SUOMI RD
STERLING RD
SILVER LN
WHIP-O-WILL DR
FROST LN
Ben's Pond
Simmon's Pond
Print Date: Dec. 31, 2025

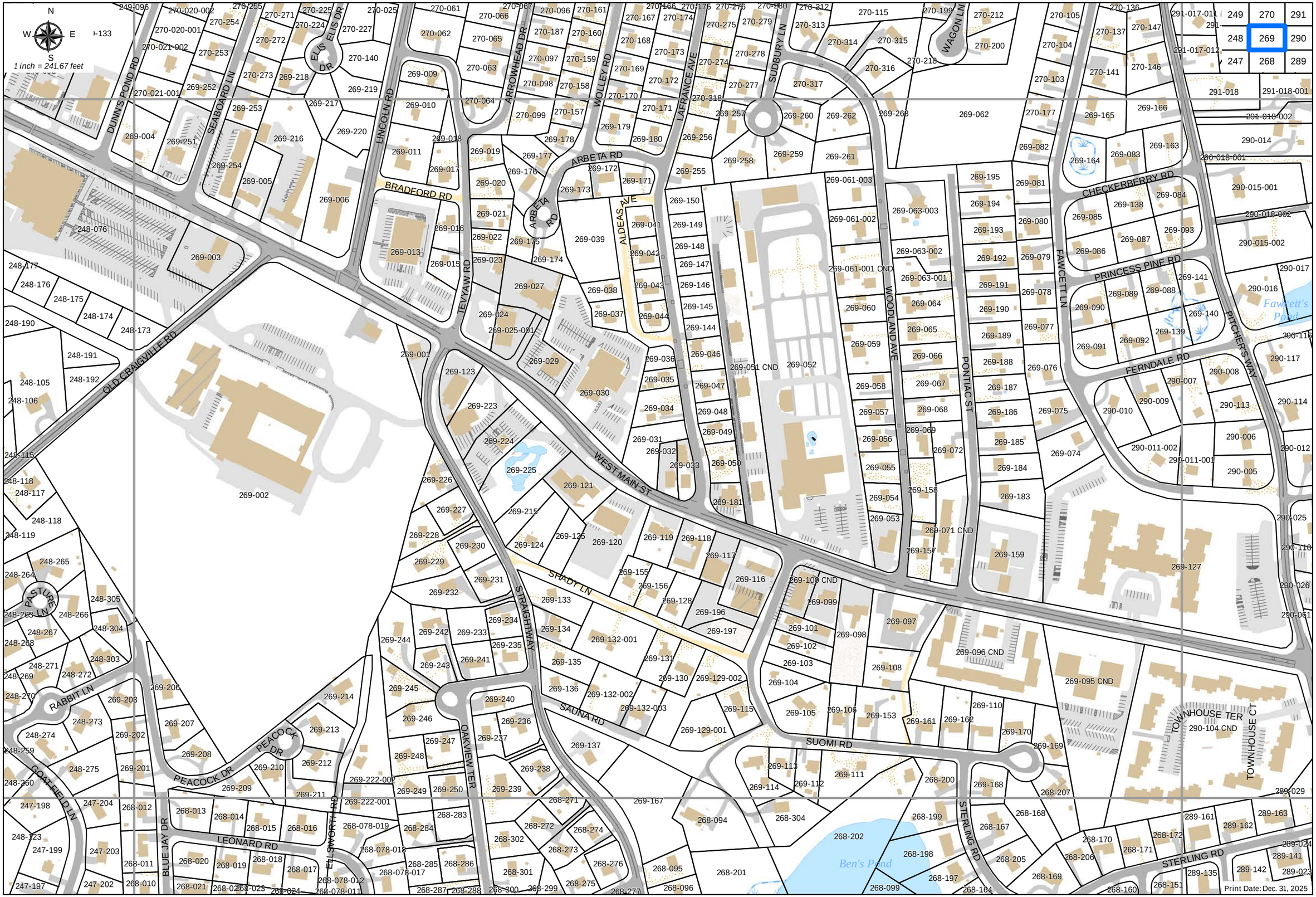
N
W
E
S
1 inch = 241.67 feet
249 270 291
248 269 290
247 268 289
DUNN'S POND RD
SEABOARD LN
ELIS DR
LINCOLN RD
ARROWHEAD DR
WOLLEY RD
LAFRANCE AVE
SUDBURY LN
WAGON LN
ARBETA RD
BRADFORD RD
ALDEAS AVE
TEVYAW RD
WOODLAND AVE
PONTIAC ST
FAWCETT LN
CHECKERBERRY RD
PRINCESS PINE RD
FERNDALE RD
PITCHER'S WAY
Fawcett's Pond
OLD CRAIGVILLE RD
WEST MAIN ST
SHADY LN
STRAIGHTWAY
SAUNA RD
SUOMI RD
TOWNHOUSE TER
TOWNHOUSE CT
PASTURE LN
RABBIT LN
PEACOCK DR
GOATFIELD LN
BLUE JAY DR
LEONARD RD
ELLSWORTH RD
OAKVIEW TER
STERLING RD
Ben's Pond
Print Date: Dec. 31, 2025

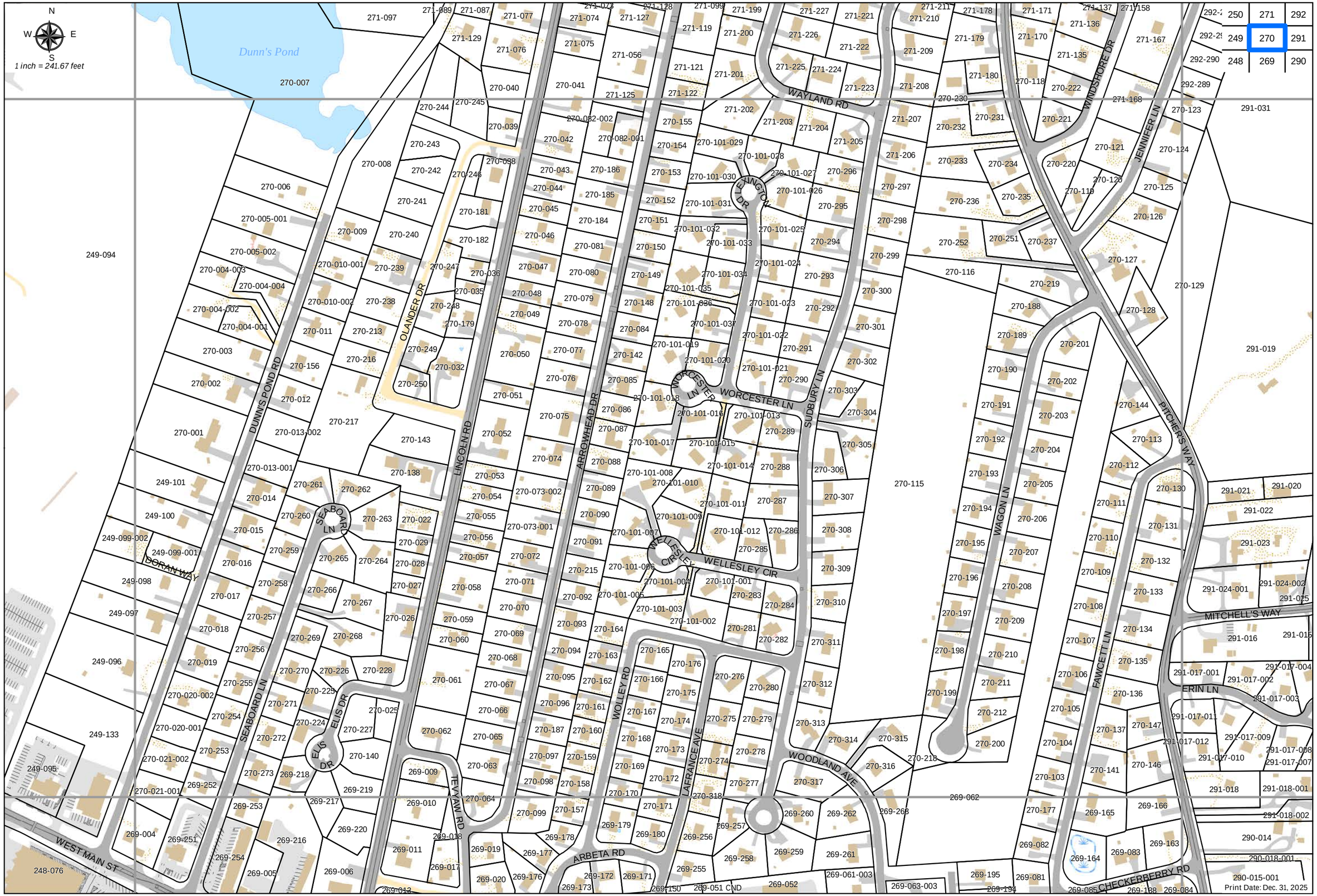
N
W
E
S
1 inch = 241.67 feet
Dunn's Pond
WAYLAND RD
WINDSHORE DR
JENNIFER LN
LEXINGTON DR
OLANDER DR
DUNN'S POND RD
LINCOLN RD
ARROWHEAD DR
WORCESTER LN
SUDBURY LN
PITCHER'S WAY
WELLESLEY CIR
SEABOARD LN
DORAN WAY
WAGON LN
FAWCETT LN
MITCHELL'S WAY
ERIN LN
ELIS DR
WOLLEY RD
LAFRANCE AVE
WOODLAND AVE
IEVYAW RD
ARBETA RD
WEST MAIN ST
CHECKERBERRY RD
250
271
292
249
270
291
248
269
290
Print Date: Dec. 31, 2025

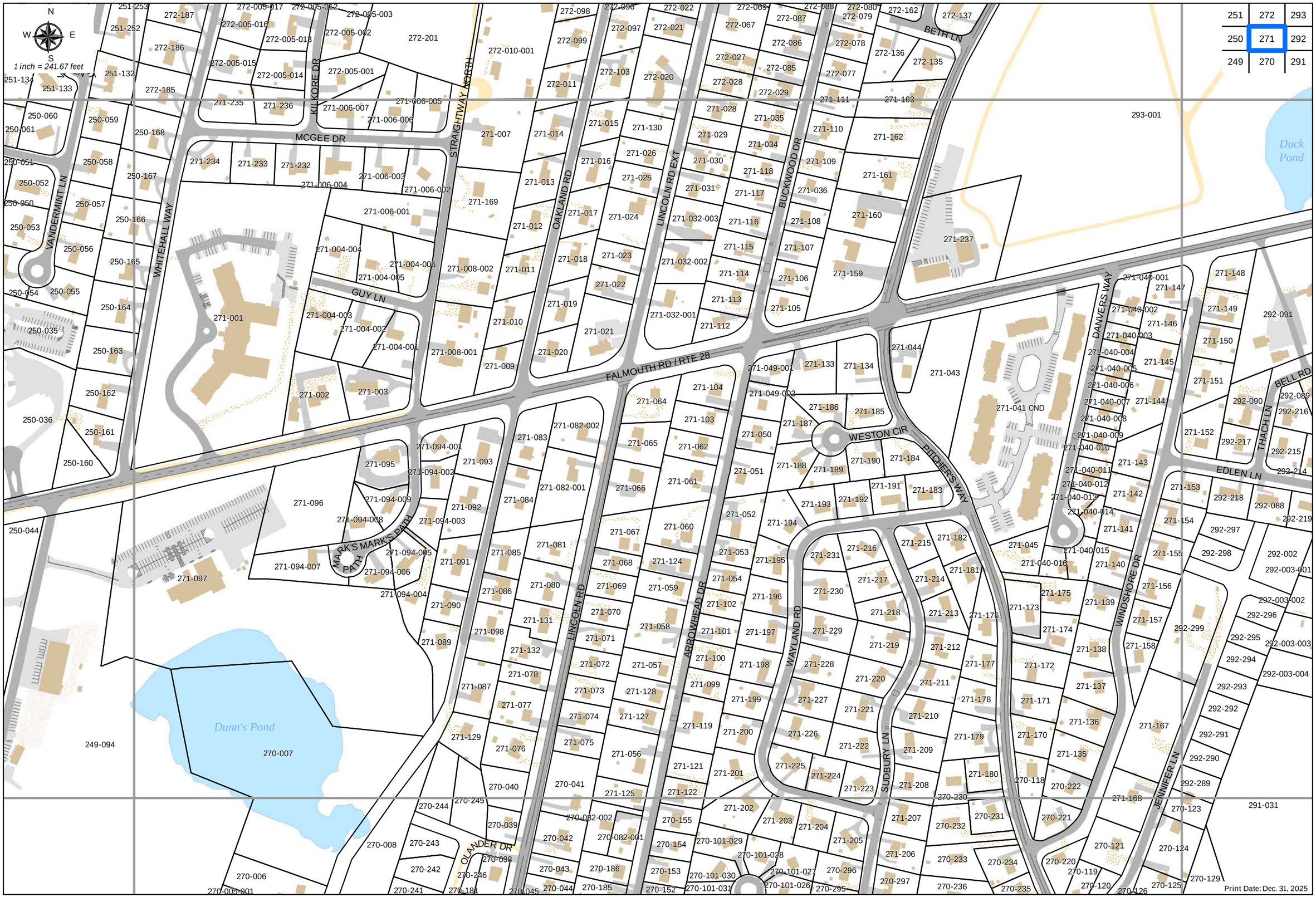
N
W
E
S
1 inch = 241.67 feet
251 272 293
250 271 292
249 270 291
MCGEE DR
KILKORE DR
STRAIGHTWAY NORTH
OAKLAND RD
LINCOLN RD EXT
BUCKWOOD DR
BETH LN
VANDERMINT LN
WHITEHALL WAY
GUY LN
FALMOUTH RD / RTE 28
WESTON CIR
PITCHER'S WAY
DANVERS WAY
BELL RD
THACH LN
EDLEN LN
WINDSHORE DR
JENNIFER LN
MARK'S MARK'S PATH
LINCOLN RD
ARROWHEAD DR
WAYLAND RD
SUDBURY LN
OLANDER DR
Duck Pond
Dunn's Pond
271-041 CND
Print Date: Dec. 31, 2025

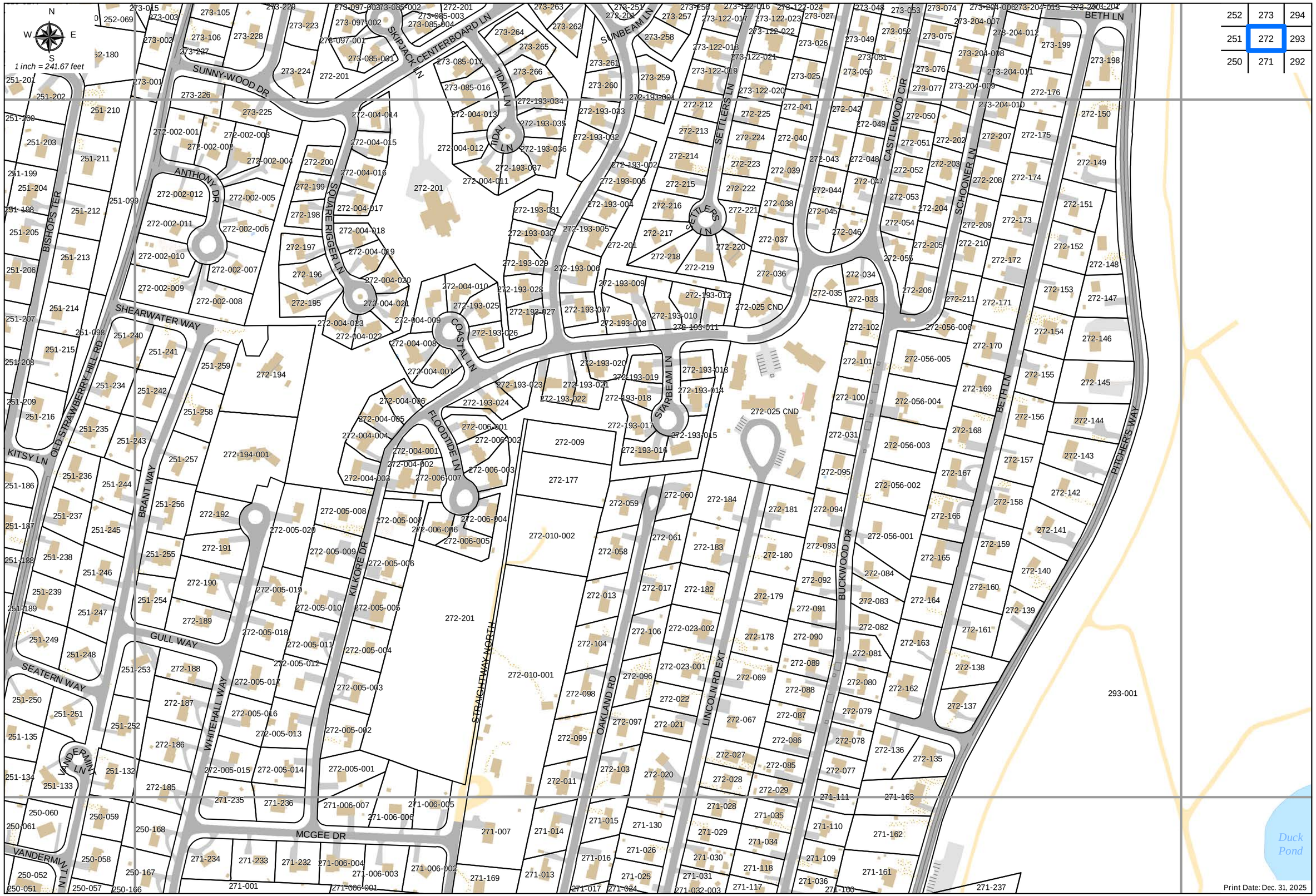
N
W
E
S
1 inch = 241.67 feet
252 273 294
251 272 293
250 271 292
SUNNY-WOOD DR
SKIPJACK LN
CENTERBOARD LN
TIDAL LN
SUNBEAM LN
SETTLERS LN
CASTLEWOOD CIR
SCHOONER LN
BETH LN
ANTHONY DR
SQUARE RIGGER LN
BISHOPS TER
SHEARWATER WAY
COASTAL LN
FLOODTIDE LN
STARBEAM LN
OLD STRAWBERRY HILL RD
KITSY LN
BRANT WAY
KILKORE DR
STRAIGHTWAY NORTH
OAKLAND RD
LINCOLN RD EXT
BUCKWOOD DR
PITCHERS WAY
GULL WAY
SEATERN WAY
WHITEHALL WAY
VANDERMWT LN
MCGEE DR
Duck Pond
Print Date: Dec. 31, 2025

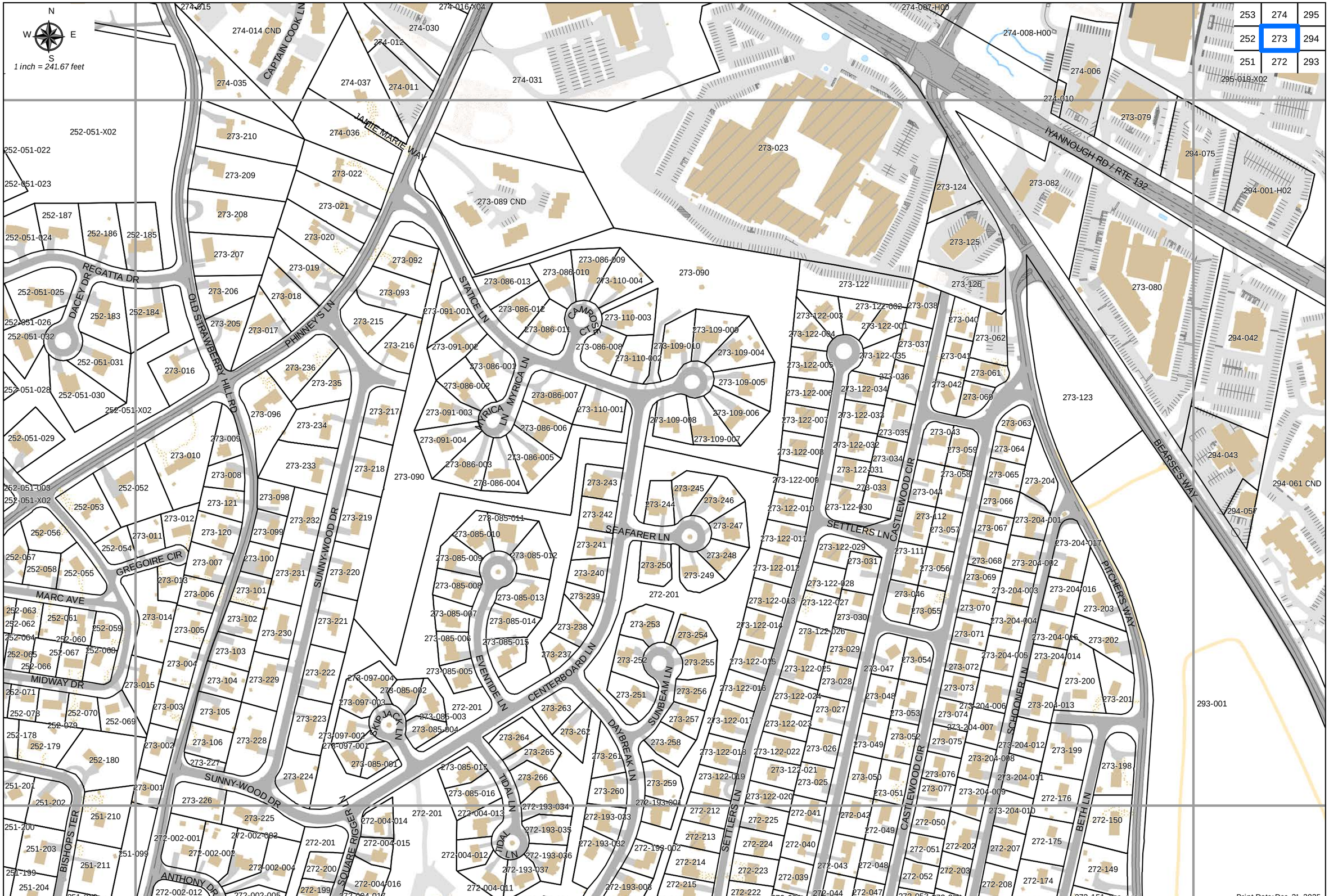
N
W
E
S
1 inch = 241.67 feet
253 274 295
252 273 294
251 272 293
IYANNOUGH RD / RTE 132
BEARSE'S WAY
PITCHER'S WAY
CAPTAIN COOK LN
JAMIE MARIE WAY
REGATTA DR
DACEY DR
OLD STRAWBERRY HILL RD
PHINNEY'S LN
STATICE LN
MYRICA LN
CAMPOSEE CT
SEAFARER LN
SETTLERS LN
CASTLEWOOD CIR
SUNNY-WOOD DR
GREGOIRE CIR
MARC AVE
MIDWAY DR
EVENTIDE LN
CENTERBOARD LN
SUNBEAM LN
DAYBREAK LN
SKIP JACK LN
TIDAL LN
SQUARE RIGGER LN
SCHOONER LN
BETH LN
BISHOPS TER
ANTHONY DR
Print Date: Dec. 31, 2025

N
W
E
S
1 inch = 241.67 feet
254 275 296
253 274 295
252 273 294
Hathaway's Pond South
Hathaway's Pond South
Hathaway's Pond South
Shallow Pond
254-018
275-005
275-001
275-002
275-059
275-060
275-061
275-042
253-020-B00
253-020-T00
274-003
274-003-001
274-005
274-003-002
274-003-003
274-003-004
274-022
274-022-001
296-047
296-039-001
274-001
274-025
274-002
274-016-X01
274-019
274-018
274-016-X02
274-040-001
274-040-002
296-039
253-018-001
253-014-X03
253-014-X04
253-014-X02
253-014-X01
274-016-X03
274-020
274-029
274-038
253-013-001 CND
274-016-X01
ATTUCKS LN
PHINNEY'S LN
274-016-X01
253-013-002
274-021 CND
OLD STRAWBERRY HILL RD
IYANNOUGH RD / RTE 132
OLD RTE 132
274-016-X04
274-008-B00
295-019-X01
253-013-003
253-013-004
253-012-001
253-012-002
253-012-003
CAPTAIN COOK LN
274-007-B00
NEWSPAPER RD
274-015
LOUISBURG SQ
274-031
274-007-H00
274-008-H00
253-011
274-014 CND
274-030
274-012
253-010-H00
274-035
274-037
274-011
274-006
295-019-X02
274-010
273-023
BEARSE'S WAY
252-051-X02
JAMIE MARIE WAY
274-036
273-210
273-079
252-051-022
273-209
273-022
273-089 CND
273-082
294-075
294-001-H02
252-051-023
273-208
273-021
273-090
273-124
273-080
Print Date: Dec. 31, 2025

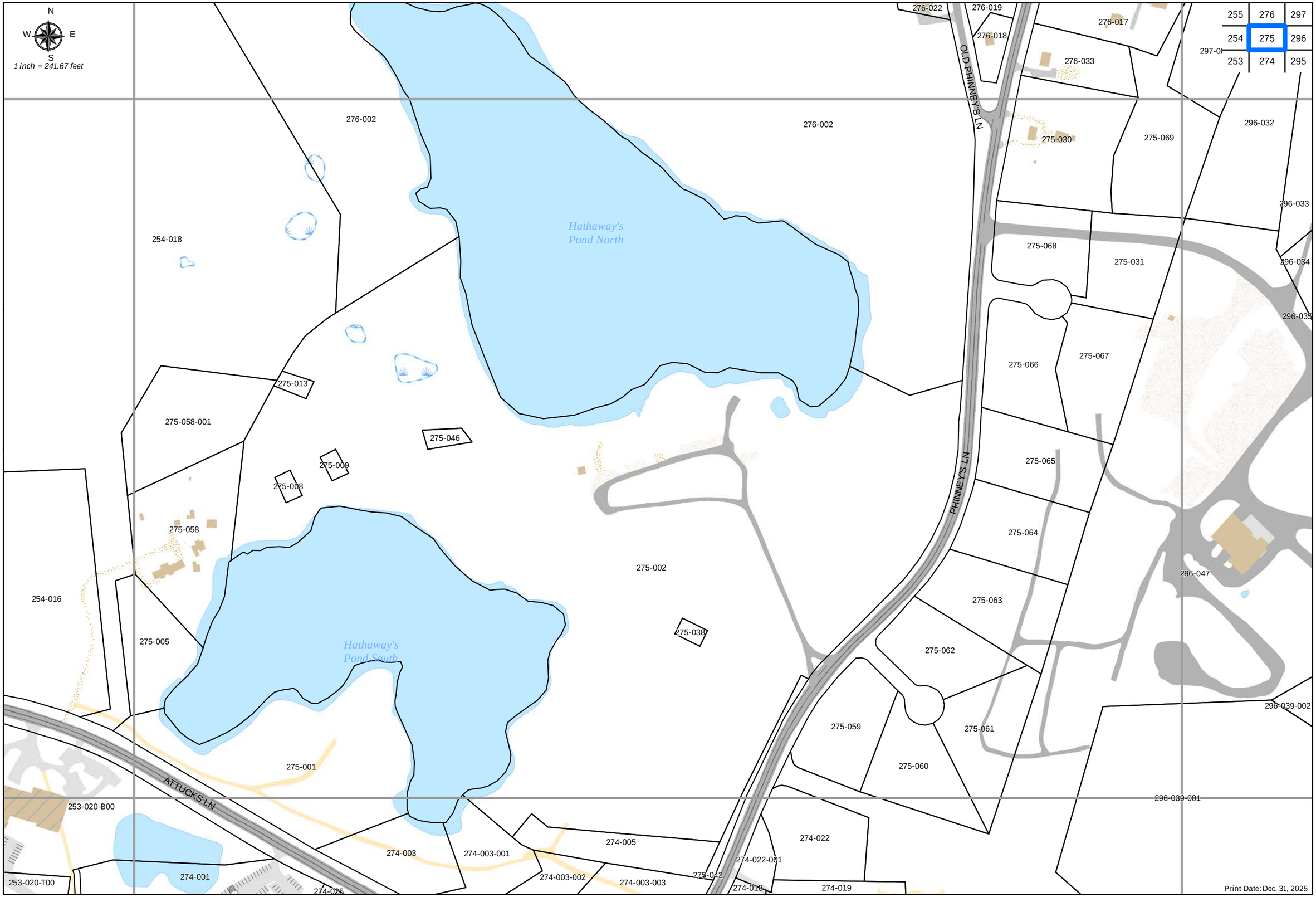
N
W
E
S
1 inch = 241.67 feet
255
276
297
254
275
296
253
274
295
297-01
276-022
276-019
276-018
276-017
276-033
OLD PHINNEY'S LN
276-002
276-002
275-030
275-069
296-032
296-033
Hathaway's
Pond North
254-018
275-068
275-031
296-034
296-035
275-066
275-067
275-013
275-058-001
275-046
275-009
275-008
PHINNEY'S LN
275-065
275-064
275-058
275-002
296-047
254-016
275-063
275-038
275-005
275-062
Hathaway's
Pond South
296-039-002
275-059
275-061
275-001
275-060
ATTUCKS LN
253-020-B00
296-039-001
274-022
274-005
274-003
274-003-001
274-022-001
274-003-002
274-003-003
275-042
253-020-T00
274-001
274-018
274-019
274-025
Print Date: Dec. 31, 2025

N
W
E
S
1 inch = 241.67 feet
256
277
298
255
276
297
254
275
296
256-001-001
277-033
277-025
277-024
277-001
277-006
297-011
276-059
276-058
276-057
276-056
276-060
OLD JAIL LN
297-005-001
276-032
297-009
297-008
297-005-002
276-031
276-055
276-054
276-012
297-007
297-005-003
297-006
MID-CAPE HWY (WEST) RTE 6
MID-CAPE HWY (EAST) RTE 6
297-081
297-082
297-083
PHINNEY'S LN
254-016
276-029
276-026
276-025
276-021
276-020
276-014
276-013
276-015
276-024
297-001
297-002
254-018
276-002
276-023
KIDD'S HILL RD
276-019
276-017
276-022
OLD PHINNEY'S LN
276-018
297-085
276-033
Hathaway's
Pond North
296-032
275-030
275-069
296-033
Print Date: Dec. 31, 2025

N
W
E
S
1 inch = 241.67 feet
257
278
299
256
277
298
255
276
297
278-053
278-054
278-055
278-049-003
278-049-002
278-049-001
278-047-013
278-047-008
278-047-006
278-047-012
278-047-007
278-015
278-046-002
278-046-001
299-093-004
299-081
MAUSHOP AVE
298-096
277-021
277-020-001
277-020
277-022
277-035
277-019
278-048
278-046-003
277-014
277-015
DORCAS DR
298-102
298-100
277-016
298-103
277-039
298-101
277-023
277-036
277-037
277-018
277-038
298-099
298-008-004
277-026
277-018-001
298-008-003
277-013
298-008-002
277-027
298-007
277-028
277-011
298-006
277-029
277-012
277-010
CAPE COD LN
298-002
277-030
277-005
277-009
298-003
298-005
256-001-001
298-001
298-004
277-031
277-008
277-032
277-002
277-007
277-033
298-036
256-012
277-025
277-006
298-034
298-106
256-013
277-024
298-033
PHINNEYS LN
277-001
297-011
276-059
276-058
297-005-001
276-060
276-057
276-056
276-032
MID-CAPE HWY (WEST) RTE 6
276-055
276-031
Print Date: Dec. 31, 2025

N
W
E
S
1 inch = 241.67 feet
258 279 300
257 278 299
256 277 298
MAIN ST / RTE 6A
RAILRD AVE
PINE LN
CHOLE CT
STURGIS LN
OLD JAIL LN
MAUSHOP AVE
DORCAS DR
279-073-001
279-077
279-076
279-055
279-097
279-050-003
279-042
300-001
300-002
300-046
279-050-004
279-050-001
279-039
279-038-002
279-038-001
279-009
279-060
279-058-002
279-055-001
258-055
279-032
279-031
278-056-001
278-057
278-060
299-026
299-025 CND
278-019
278-010
278-056-003
278-058
278-059
278-020
278-008
278-025
278-026
278-027
278-056-002
278-022
278-021
278-011
278-024
278-022-001
278-012
278-028
278-030
278-024-001
278-017
299-024
278-002-003
278-029
278-013
299-027
278-002-002
278-002-001
278-040
278-014
278-039
299-028
278-001
278-038
278-037
278-036
278-002-004
278-041
278-035
278-006-001
278-002-005
278-002-006
278-045
278-006-002
278-049-006
278-042
278-043
278-044
278-047
299-066
278-047-012
299-093-003
278-047-001
299-093-002
278-049-005
278-052
278-051
278-050
256-001-001
278-047-002
278-049-004
278-047-011
278-047-003
278-047-004
278-046-001
299-093
278-047-010
278-047-013
278-047-005
278-053
278-049-003
278-047-009
299-093-001
278-054
278-055
278-047-008
278-047-006
278-046-002
299-093-004
278-047-007
299-081
278-015
299-001-002
278-049-002
299-080
277-021
278-048
299-079
277-014
277-020-001
278-049-001
298-096
278-046-003
277-020
277-015
298-102
277-022
277-035
277-019
298-100
277-016
277-023
277-006
277-039
298-103
Print Date: Dec. 31, 2025

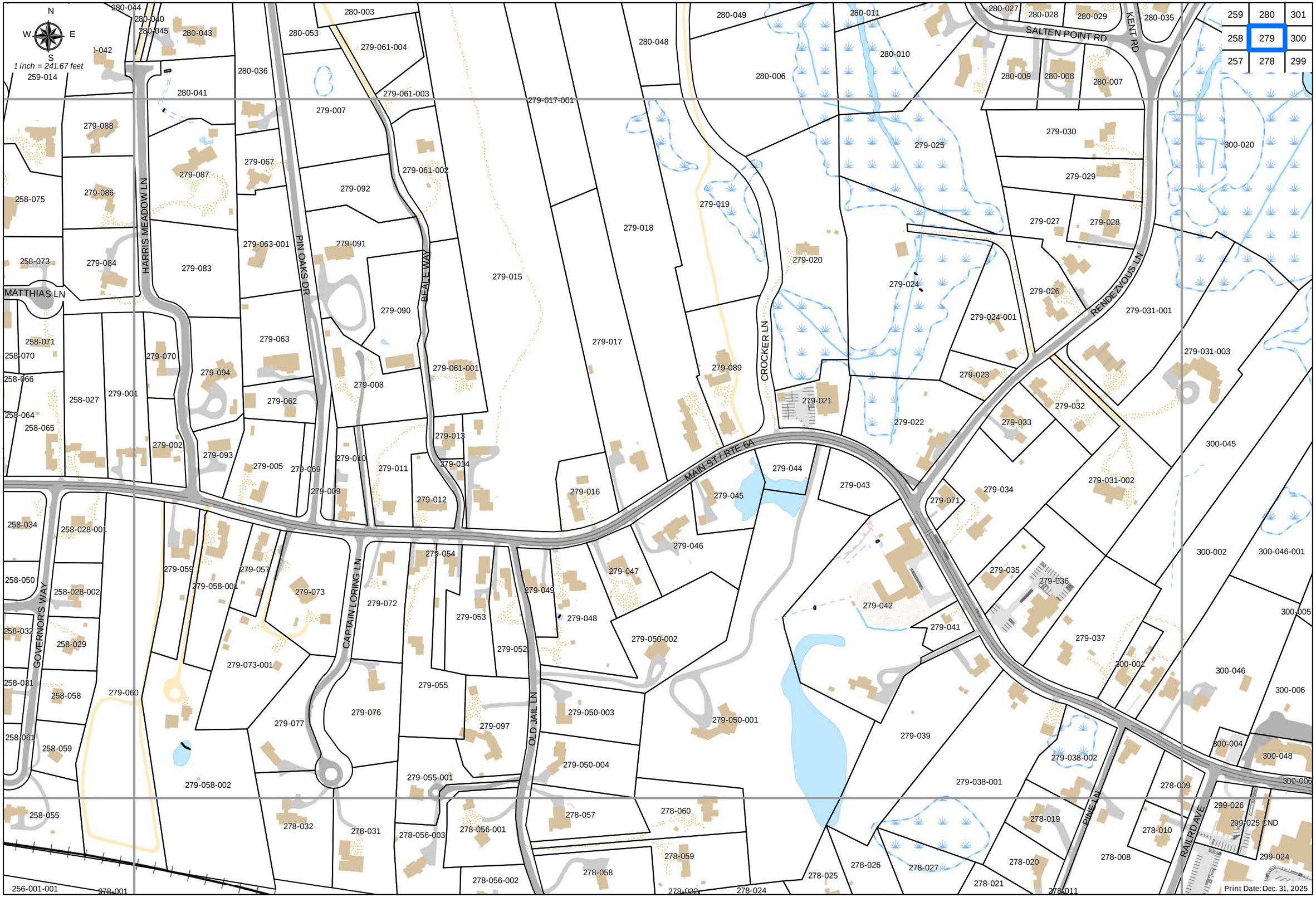
N
W
E
S
1 inch = 241.67 feet
259 280 301
258 279 300
257 278 299
SALTEN POINT RD
KENT RD
HARRIS MEADOW LN
PIN OAKS DR
BEALE WAY
MATTHIAS LN
CROCKER LN
RENDEZVOUS LN
MAIN ST / RTE 6A
GOVERNOR'S WAY
CAPTAIN LORING LN
OLD JAIL LN
PINE LN
RAILRD AVE
259-014
280-044
280-040
280-045
280-043
280-042
280-003
280-053
279-061-004
280-036
280-041
279-061-003
279-017-001
280-048
280-049
280-011
280-027
280-028
280-029
280-035
280-010
280-006
280-009
280-008
280-007
279-088
279-007
279-067
279-087
279-061-002
279-092
279-025
279-030
300-020
279-029
258-075
279-086
279-019
279-018
279-027
279-028
279-063-001
279-091
279-083
279-020
279-024
279-026
258-073
279-084
279-015
279-024-001
279-031-001
279-090
279-063
279-017
279-031-003
258-071
258-070
279-070
279-061-001
279-089
279-023
279-094
279-008
258-066
258-027
279-001
279-062
279-021
279-032
279-022
279-033
258-064
258-065
279-002
279-013
300-045
279-093
279-005
279-069
279-010
279-011
279-014
279-044
279-043
279-031-002
279-009
279-012
279-016
279-045
279-034
279-071
258-034
258-028-001
279-046
279-054
300-002
300-046-001
279-059
279-057
279-047
279-035
279-036
258-050
279-058-001
279-073
279-072
279-049
279-042
300-005
258-028-002
279-053
279-048
279-041
258-032
258-029
279-052
279-050-002
279-037
279-073-001
300-001
300-046
258-031
279-055
279-060
258-058
279-076
279-050-003
279-050-001
300-006
279-077
279-097
258-061
279-039
258-059
300-004
300-048
279-050-004
279-038-002
279-058-002
279-055-001
279-038-001
300-006
278-009
258-055
278-057
278-060
299-026
278-032
278-031
278-056-001
278-019
299-025 CND
278-056-003
278-010
278-059
278-008
299-024
278-058
278-026
278-027
278-020
278-025
278-056-002
278-021
256-001-001
278-001
278-022
278-024
278-011
Print Date: Dec. 31, 2025

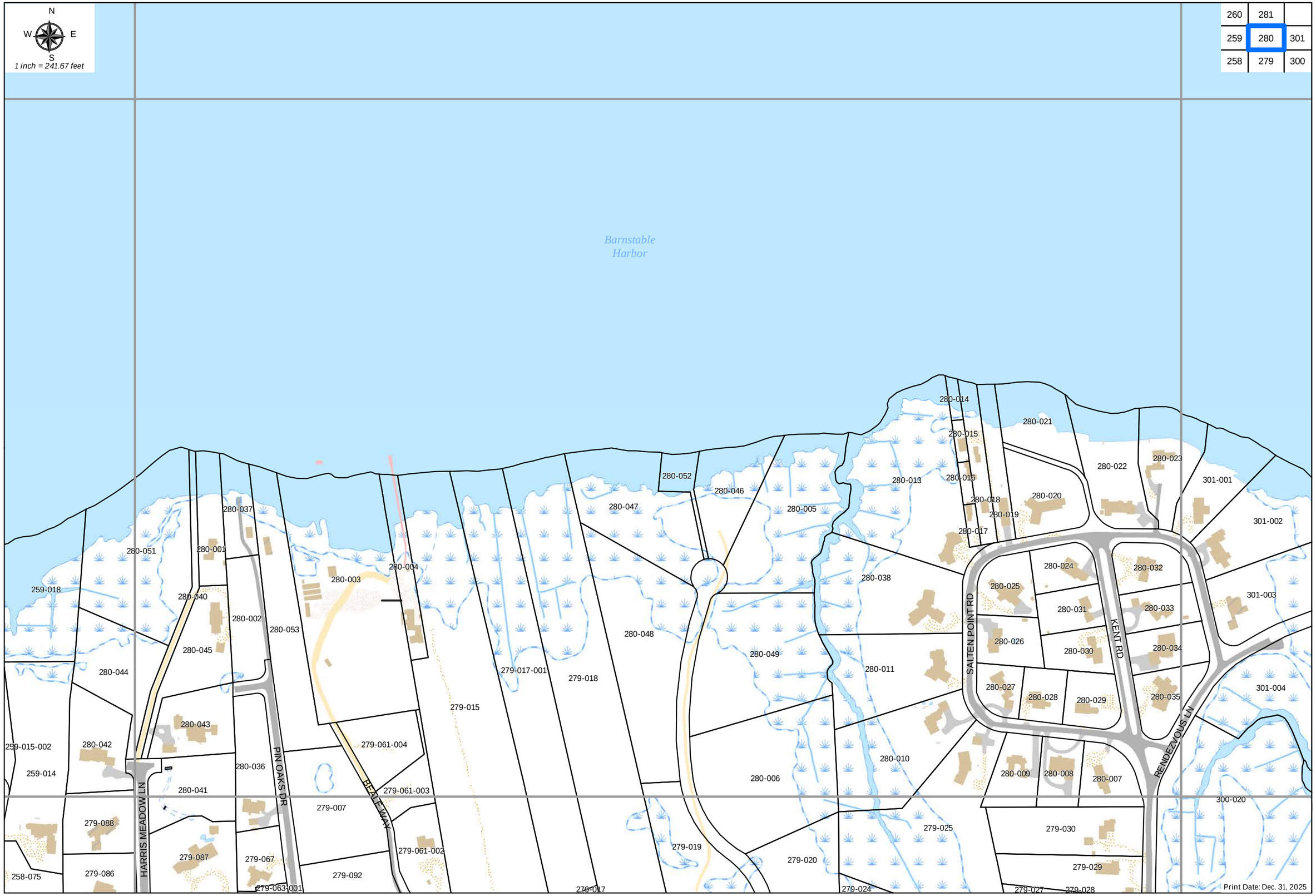
N
W
E
S
1 inch = 241.67 feet
260
281
259
280
301
258
279
300
Barnstable Harbor
280-014
280-015
280-021
280-022
280-023
301-001
280-052
280-046
280-013
280-016
280-018
280-020
280-019
280-017
280-047
280-005
301-002
280-037
280-051
280-001
280-004
280-003
280-038
280-024
280-032
280-025
259-018
280-040
280-031
280-033
301-003
280-002
280-053
280-048
280-026
280-030
280-034
280-045
280-049
280-011
280-044
279-017-001
279-018
280-027
280-028
280-029
280-035
301-004
279-015
280-043
259-015-002
280-042
279-061-004
280-010
259-014
280-036
280-009
280-008
280-007
280-041
279-061-003
300-020
279-007
279-088
279-025
279-030
279-019
279-061-002
279-087
279-067
279-020
279-029
258-075
279-086
279-092
279-063-001
279-017
279-024
279-027
279-028
HARRIS MEADOW LN
PIN OAKS DR
BEALE WAY
SALTEN POINT RD
KENT RD
RENDEZVOUS LN
Print Date: Dec. 31, 2025

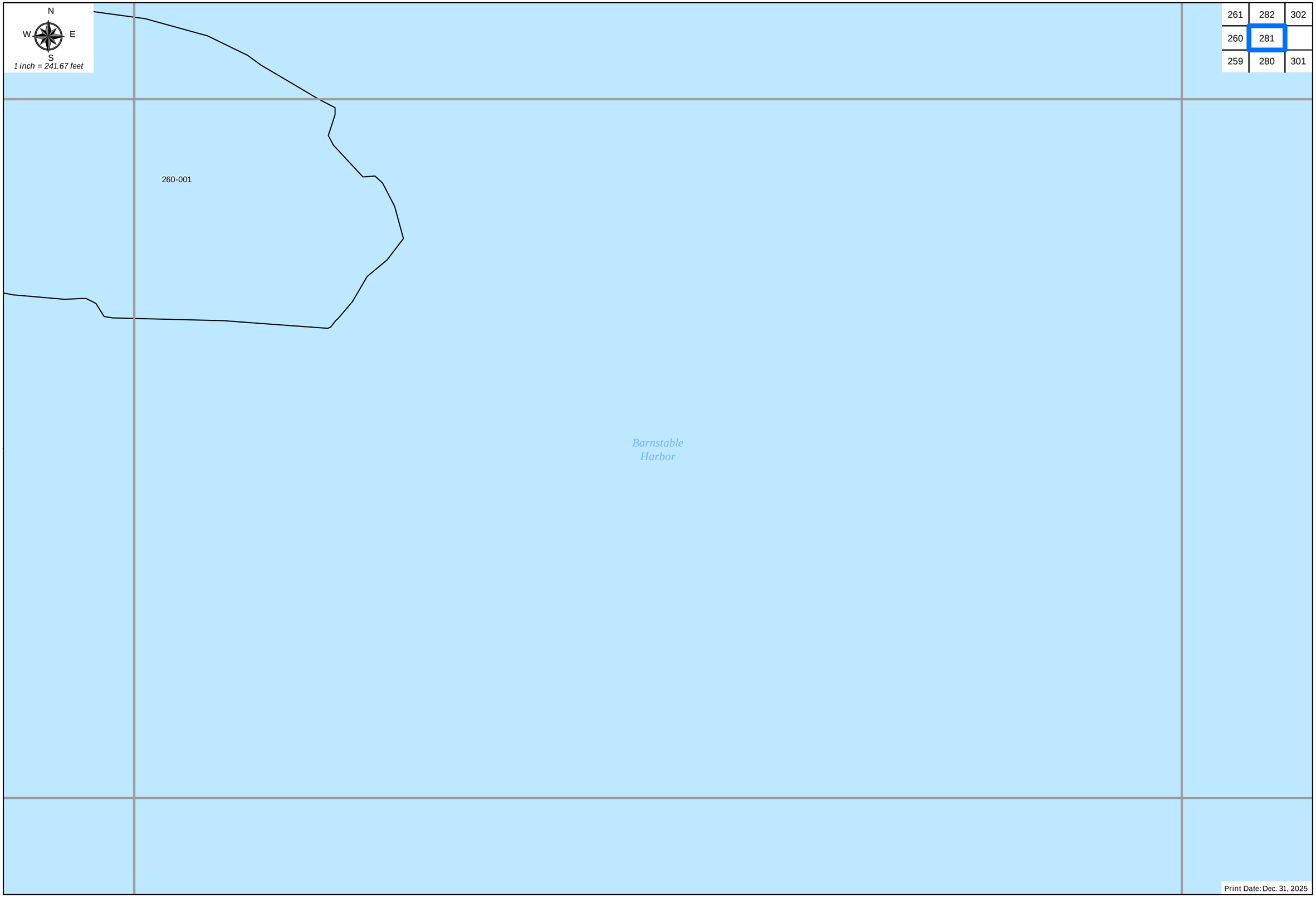
N
W
E
S
1 inch = 241.67 feet
260-001
Barnstable
Harbor
261
282
302
260
281
259
280
301
Print Date: Dec. 31, 2025

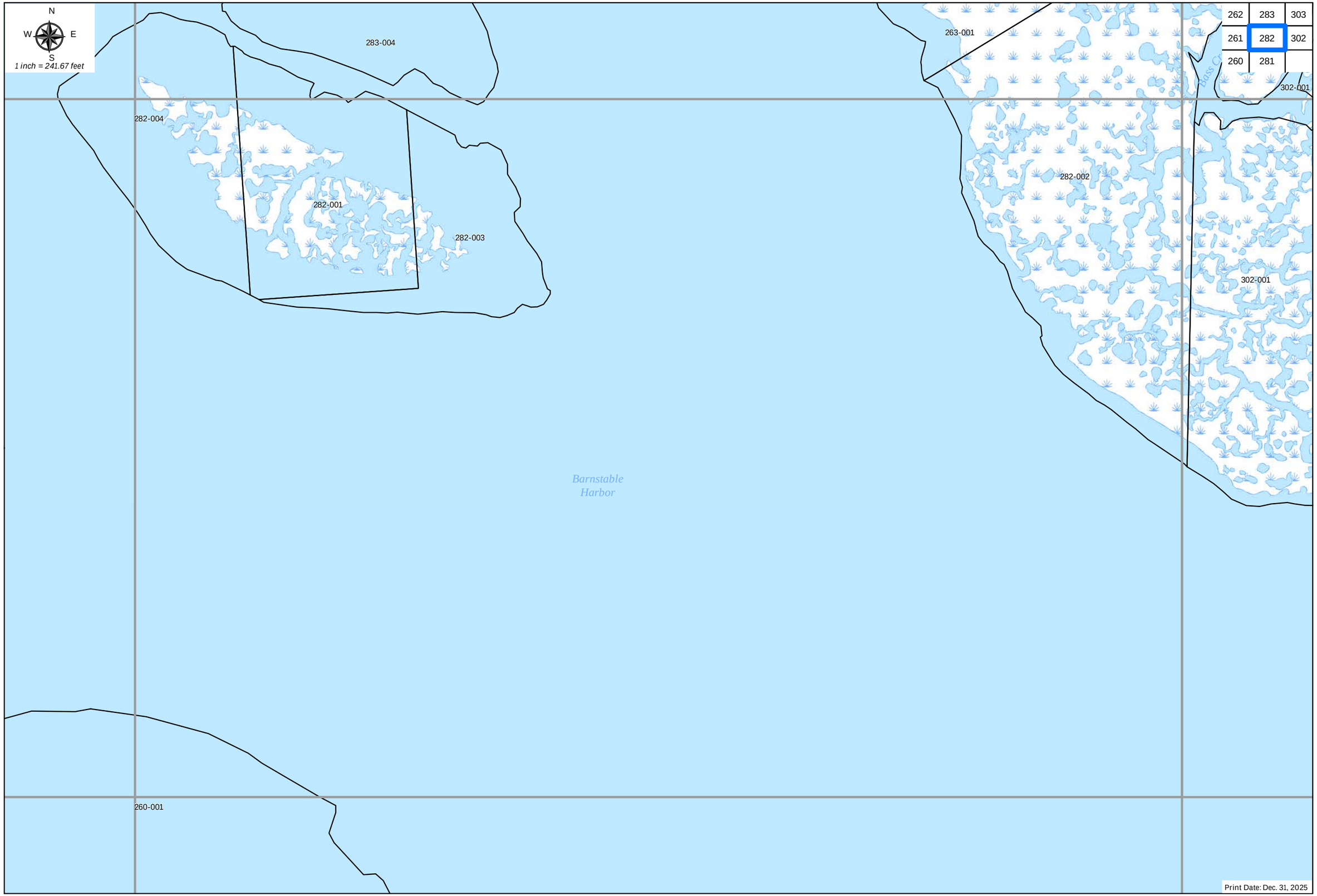
N
W
E
S
1 inch = 241.67 feet
283-004
282-004
282-001
282-003
263-001
282-002
302-001
262
283
303
261
282
302
260
281
302-001
Barnstable
Harbor
260-001
Print Date: Dec. 31, 2025

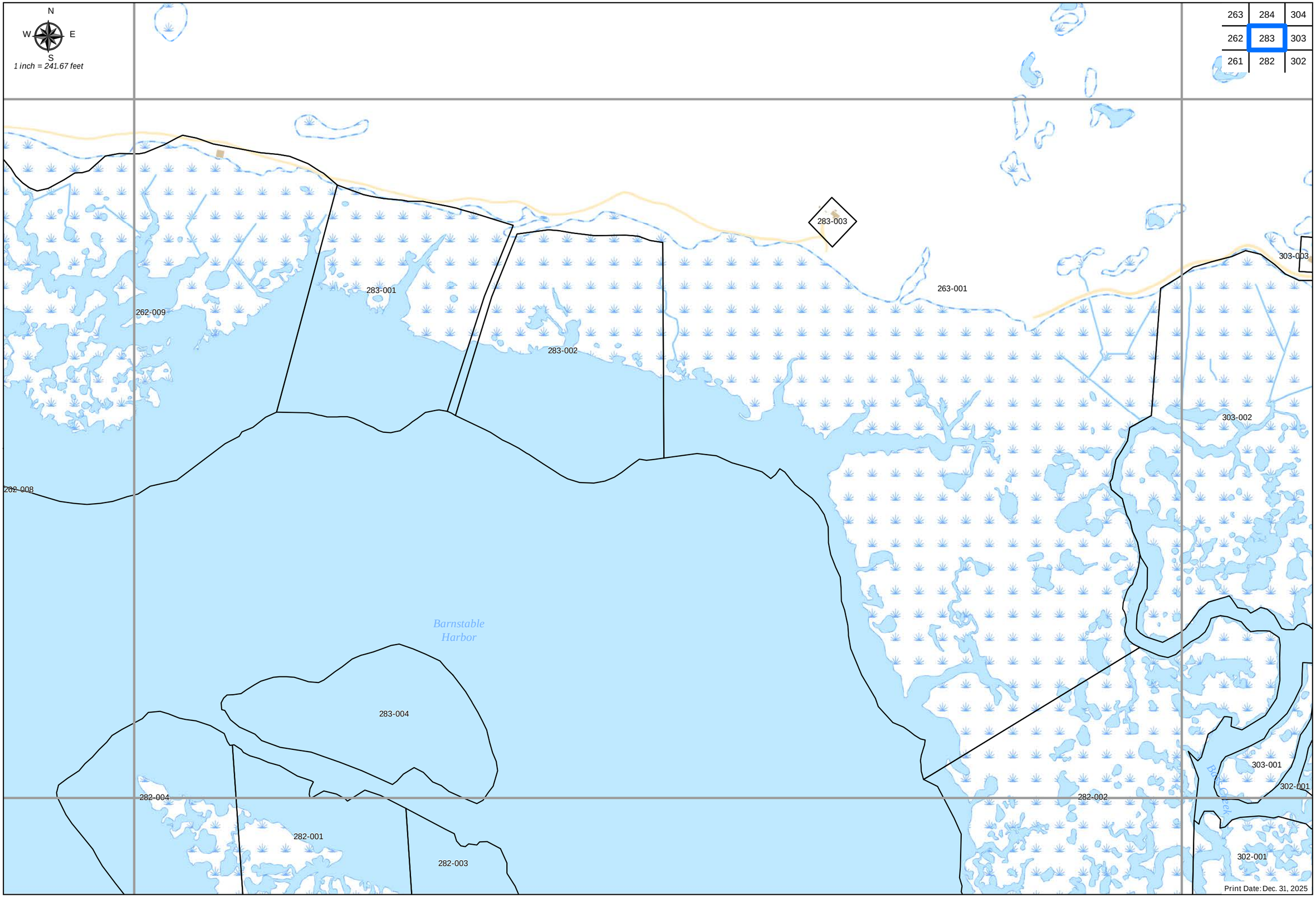
N
W
E
S
1 inch = 241.67 feet
263
284
304
262
283
303
261
282
302
283-003
303-003
283-001
263-001
262-009
283-002
303-002
262-008
Barnstable
Harbor
283-004
303-001
302-001
282-004
282-002
282-001
282-003
302-001
Print Date: Dec. 31, 2025

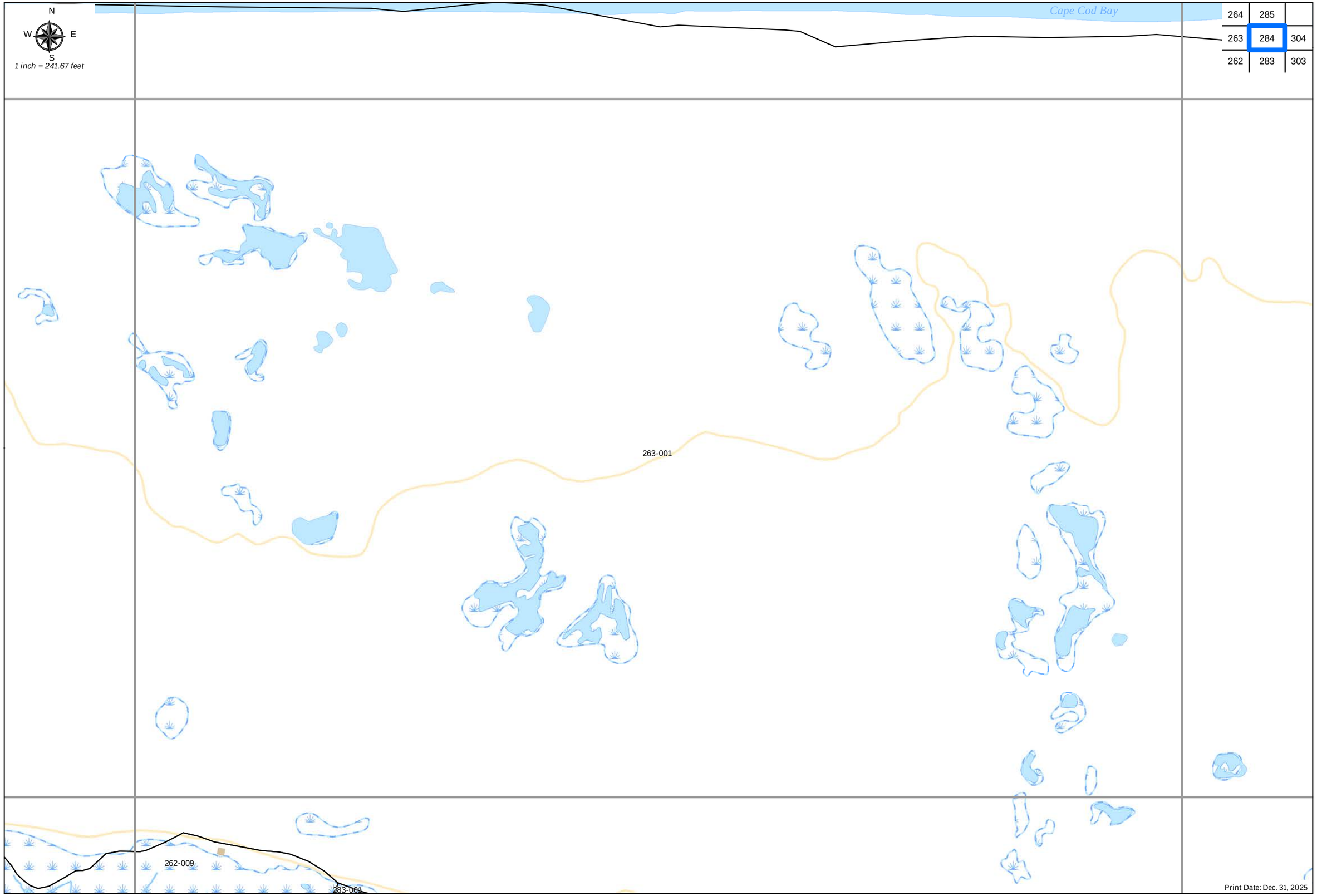
N
W
E
S
1 inch = 241.67 feet
Cape Cod Bay
264
285
263
284
304
262
283
303
263-001
262-009
263-004
Print Date: Dec. 31, 2025

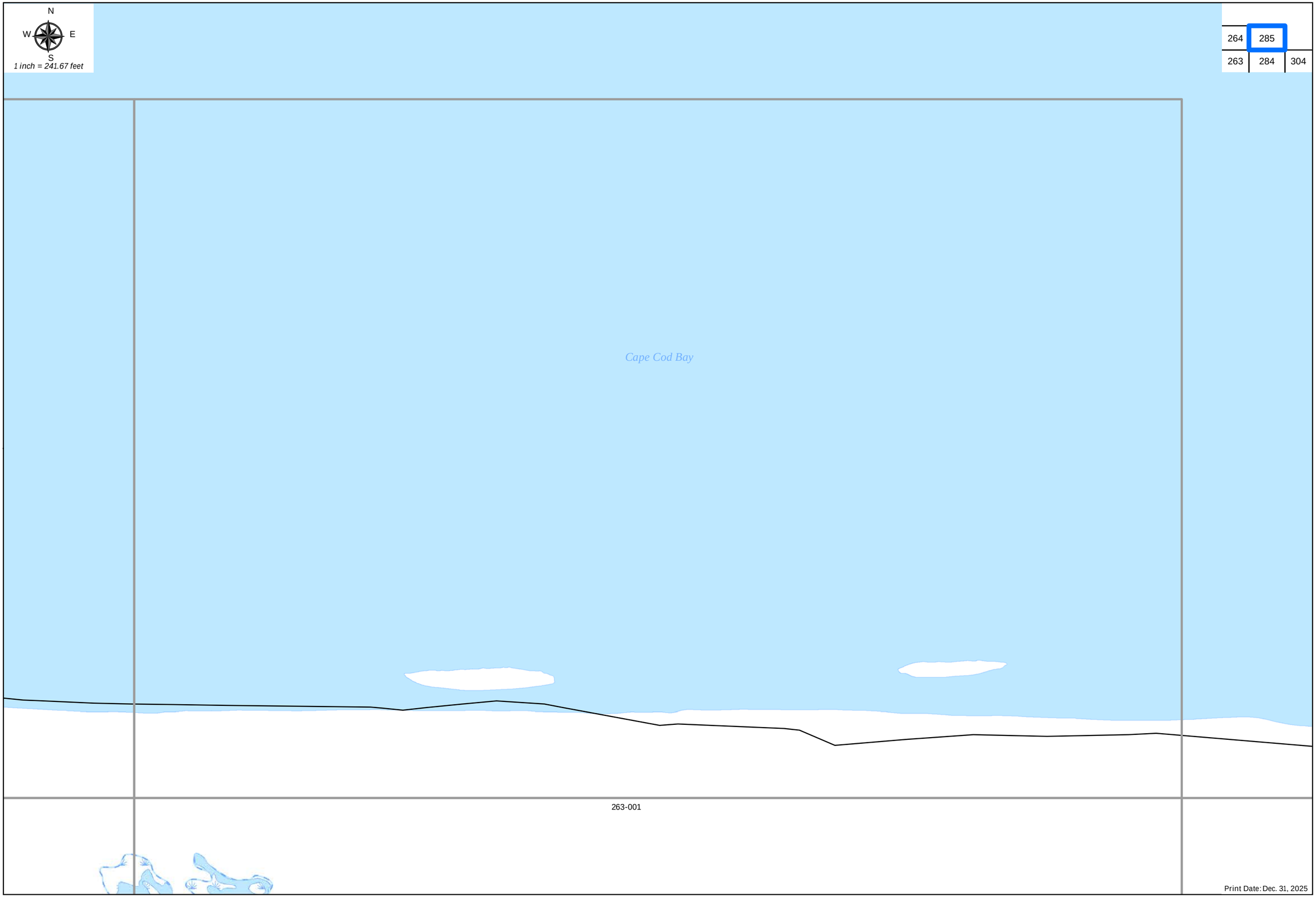
N
W
E
S
1 inch = 241.67 feet
264
285
263
284
304
Cape Cod Bay
263-001
Print Date: Dec. 31, 2025

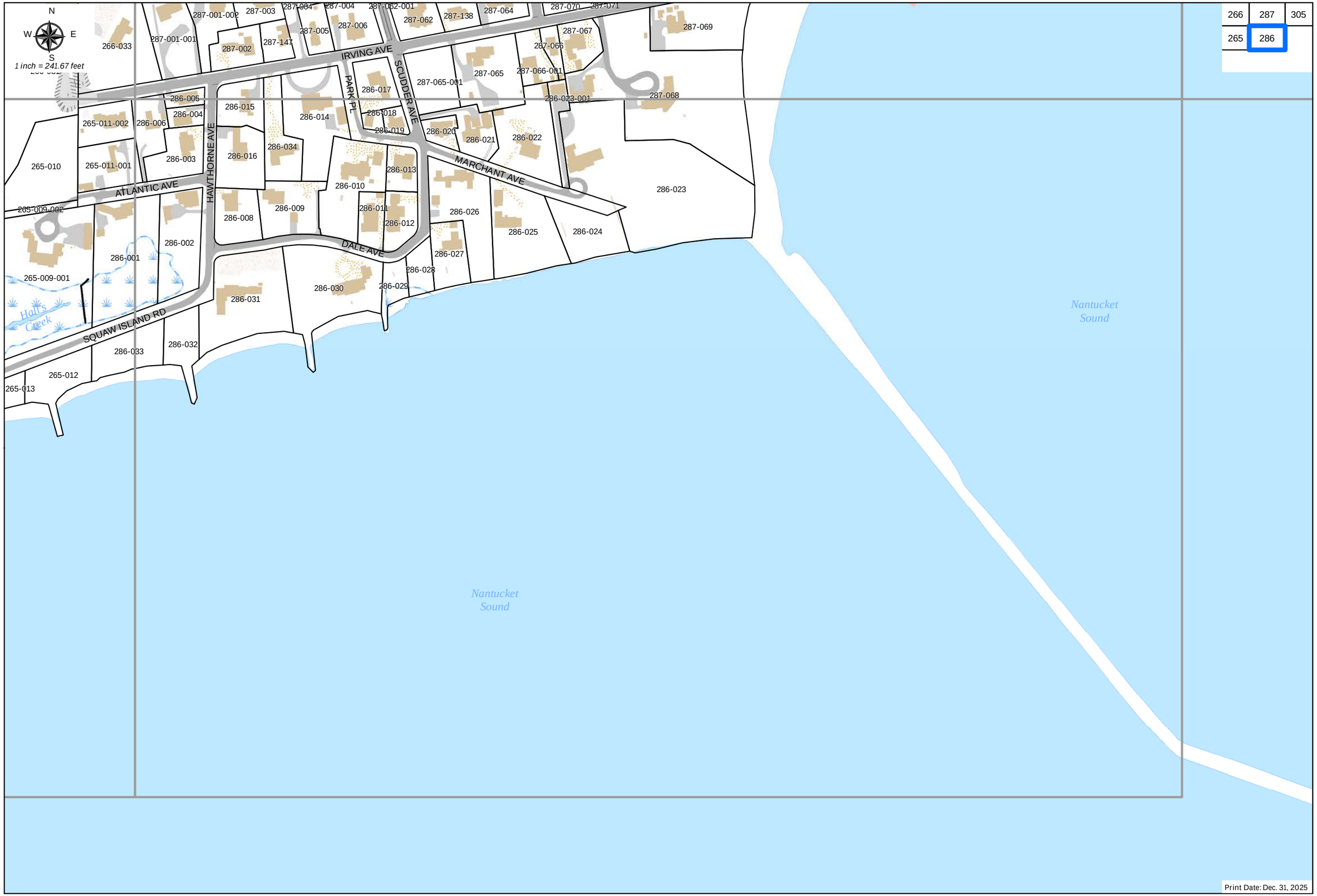

Print Date: Dec. 31, 2025

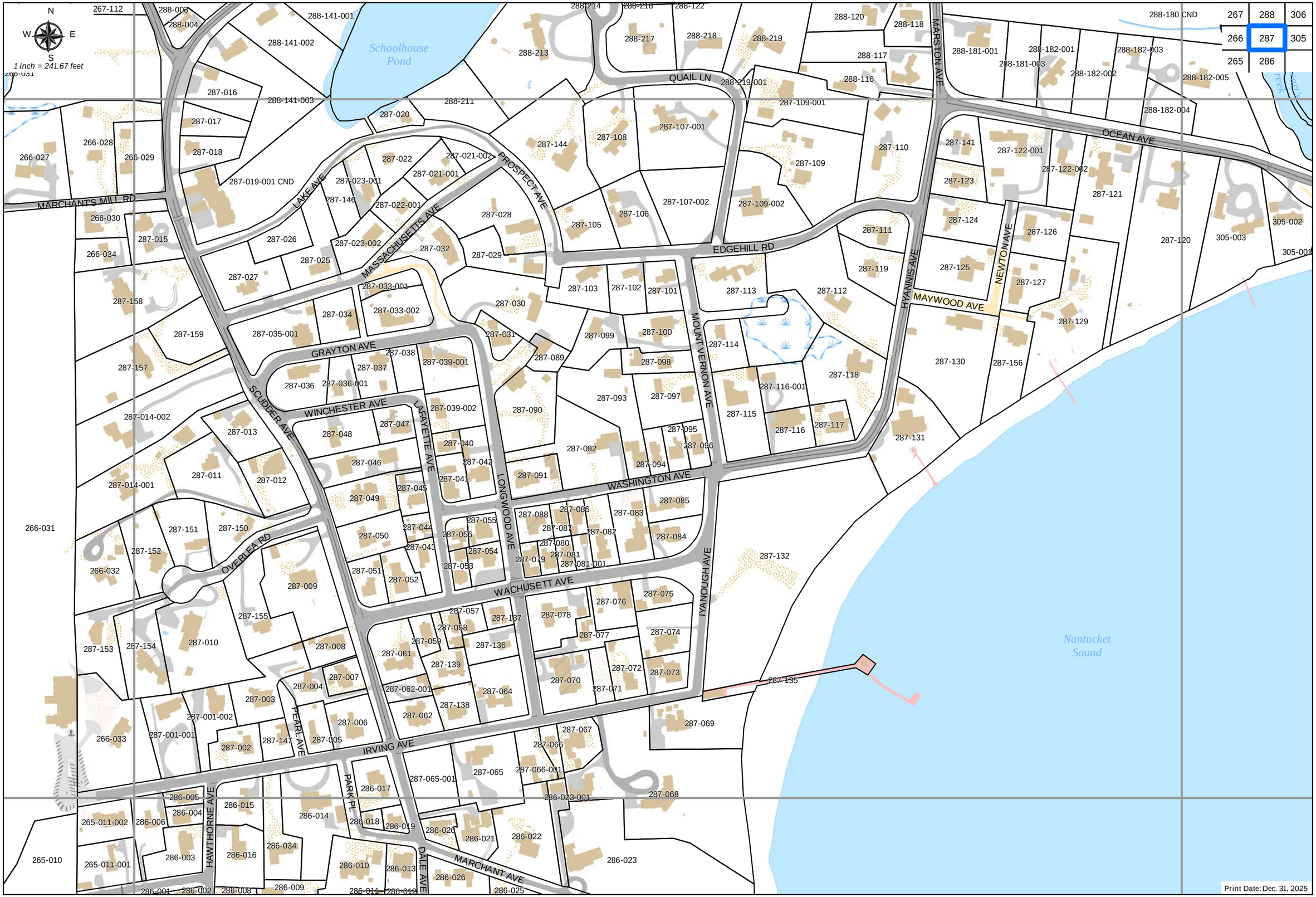
N
W
E
S
1 inch = 241.67 feet
267 288 306
266 287 305
265 286
Schoolhouse Pond
Nantucket Sound
MARCHANTS MILL RD
LAKE AVE
MASSACHUSETTS AVE
PROSPECT AVE
QUAIL LN
EDGEHILL RD
MARSTON AVE
OCEAN AVE
HYANNIS AVE
NEWTON AVE
MAYWOOD AVE
MOUNT VERNON AVE
GRAYTON AVE
SCUDDER AVE
WINCHESTER AVE
LAFAYETTE AVE
LONGWOOD AVE
WASHINGTON AVE
OVERLEA RD
WACHUSETT AVE
IYANOUGH AVE
PEARL AVE
IRVING AVE
PARK PL
HAWTHORNE AVE
DALE AVE
MARCHANT AVE
Print Date: Dec. 31, 2025

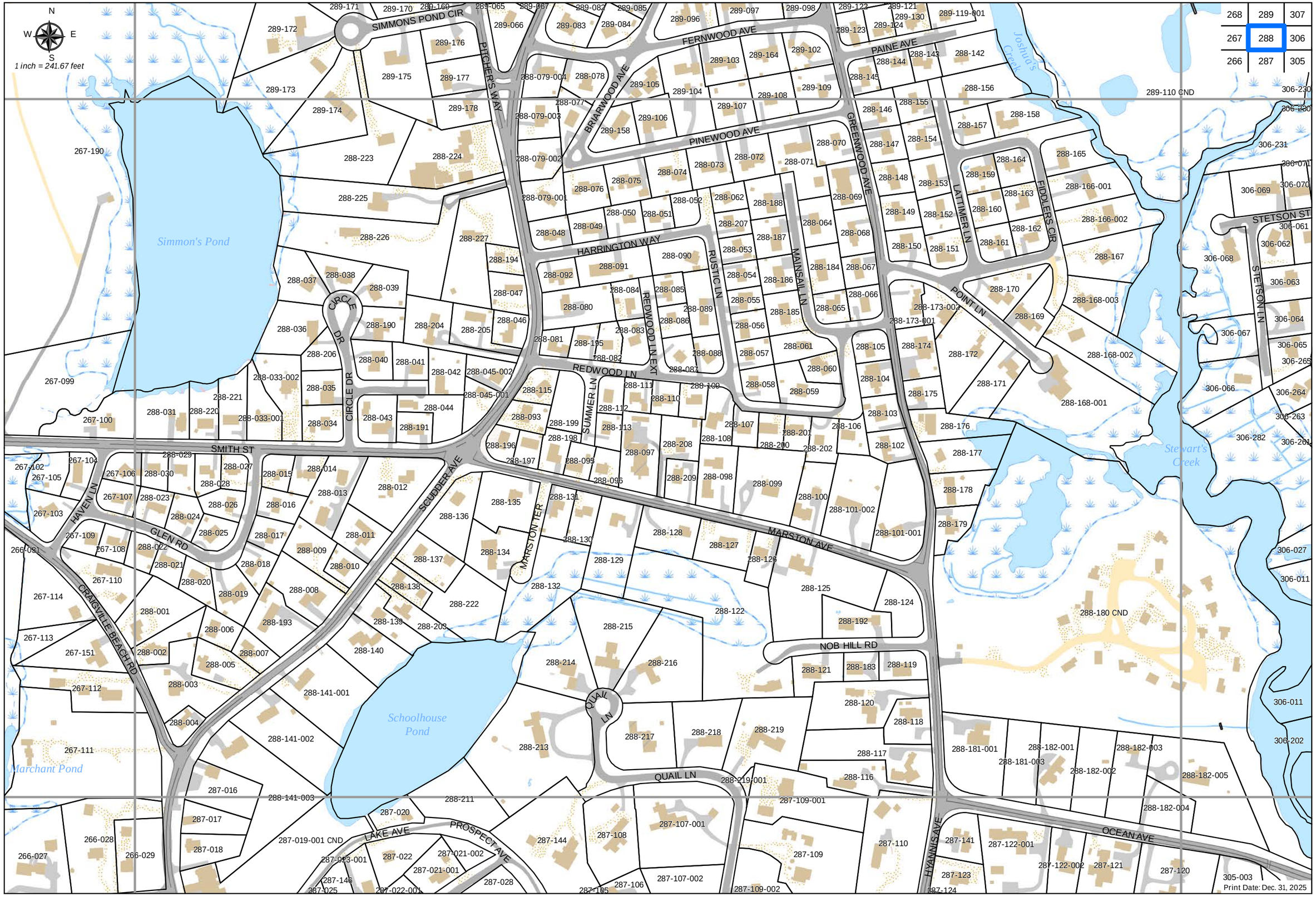
N
W
E
S
1 inch = 241.67 feet
268 289 307
267 288 306
266 287 305
SIMMONS POND CIR
PITCHERS WAY
FERNWOOD AVE
PAINE AVE
BRIARWOOD AVE
PINEWOOD AVE
GREENWOOD AVE
LATTIMER LN
FIDDLERS CIR
HARRINGTON WAY
RUSTIC LN
MAINSAIL LN
POINT LN
STETSON ST
STETSON LN
REDWOOD LN
REDWOOD LN EXT
SUMMER LN
CIRCLE DR
SMITH ST
SCUDDER AVE
MARSTON TER
MARSTON AVE
HAVEN LN
GLEN RD
CRAIGVILLE BEACH RD
NOB HILL RD
QUAIL LN
LAKE AVE
PROSPECT AVE
HYANNIS AVE
OCEAN AVE
Simmon's Pond
Schoolhouse Pond
Marchant Pond
Stewart's Creek
Joshua's Creek
289-110 CND
288-180 CND
287-019-001 CND
Print Date: Dec. 31, 2025

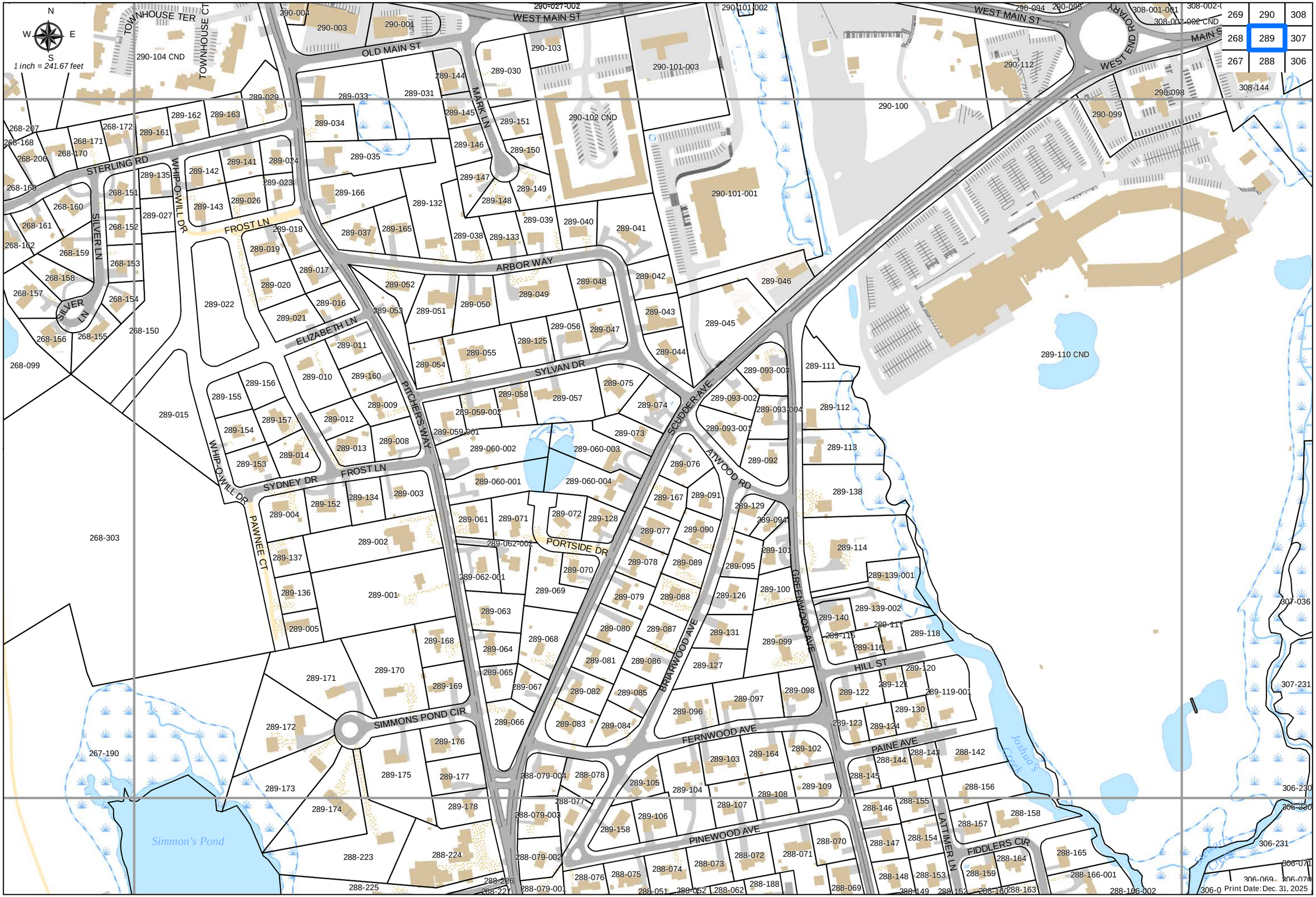
N
W
E
S
1 inch = 241.67 feet
269 290 308
268 289 307
267 288 306
TOWNHOUSE TER
TOWNHOUSE CT
290-104 CND
290-004
290-003
290-001
290-027-002
WEST MAIN ST
290-101-002
290-094
290-095
308-001-001
308-002-
308-002-002 CND
WEST MAIN ST
ROTARY
WEST END RD
MAIN ST
OLD MAIN ST
290-103
290-101-003
290-112
290-100
290-098
290-099
308-144
289-029
289-033
289-031
289-144
289-030
MARK LN
289-145
289-151
290-102 CND
289-034
289-146
289-150
289-035
289-147
289-149
289-148
290-101-001
STERLING RD
WHIP-O-WILL DR
289-135
289-142
289-141
289-024
289-023
289-166
289-132
289-039
289-040
289-041
289-027
289-143
289-026
FROST LN
289-018
289-037
289-165
289-038
289-133
ARBOR WAY
289-019
289-017
289-020
289-052
289-049
289-048
289-042
289-046
289-022
289-016
289-021
289-053
289-051
289-050
289-043
289-045
ELIZABETH LN
289-056
289-047
289-011
289-055
289-125
289-044
289-054
SYLVAN DR
289-093-003
289-111
289-156
289-010
289-160
289-075
289-058
289-057
289-074
289-093-002
289-093-004
289-112
289-155
289-009
289-059-002
289-093-001
289-157
289-012
PITCHER'S WAY
289-059-001
289-073
289-060-003
289-060-002
289-154
289-008
289-013
289-014
289-153
289-076
289-092
289-113
289-060-001
289-060-004
289-138
289-152
289-134
289-003
289-167
289-091
289-004
289-061
289-071
289-072
289-128
289-129
289-094
289-077
289-090
289-002
289-062-002
PORTSIDE DR
289-101
289-114
289-137
289-078
289-089
289-095
289-070
289-062-001
289-069
289-079
289-088
289-126
289-100
289-139-001
289-136
289-001
289-063
289-139-002
289-140
289-117
289-005
289-080
289-087
289-131
289-099
289-118
289-168
289-064
289-068
289-115
289-116
289-081
289-086
289-127
289-065
289-067
289-082
289-085
289-098
289-097
289-171
289-170
289-169
289-096
289-066
289-083
289-084
289-123
289-124
289-172
289-176
289-103
289-164
289-102
289-175
289-177
288-079-004
288-078
289-105
289-104
289-109
289-108
289-173
289-178
288-077
289-107
289-174
288-079-003
289-106
289-158
288-223
288-224
288-079-002
288-076
288-075
288-074
288-073
288-072
288-071
288-070
288-069
288-225
288-226
288-227
288-079-001
288-051
288-052
288-062
288-188
288-149
288-152
288-160
288-163
288-166-002
288-166-001
288-165
288-164
288-159
288-153
288-148
288-154
288-147
288-146
288-155
288-144
288-143
288-142
288-145
288-156
288-157
288-158
288-141
288-140
288-139
288-138
288-137
288-136
288-135
288-134
288-133
288-132
288-131
288-130
288-129
288-128
288-127
288-126
288-125
288-124
288-123
288-122
288-121
288-120
288-119-001
288-118
288-117
288-116
288-115
288-114
288-113
288-112
288-111
288-110
288-109
288-108
288-107
288-106
288-105
288-104
288-103
288-102
288-101
288-100
288-099
288-098
288-097
288-096
288-095
288-094
288-093
288-092
288-091
288-090
288-089
288-088
288-087
288-086
288-085
288-084
288-083
288-082
288-081
288-080
288-079
288-078
288-077
288-076
288-075
288-074
288-073
288-072
288-071
288-070
288-069
288-068
288-067
288-066
288-065
288-064
288-063
288-062
288-061
288-060
288-059
288-058
288-057
288-056
288-055
288-054
288-053
288-052
288-051
288-050
288-049
288-048
288-047
288-046
288-045
288-044
288-043
288-042
288-041
288-040
288-039
288-038
288-037
288-036
288-035
288-034
288-033
288-032
288-031
288-030
288-029
288-028
288-027
288-026
288-025
288-024
288-023
288-022
288-021
288-020
288-019
288-018
288-017
288-016
288-015
288-014
288-013
288-012
288-011
288-010
288-009
288-008
288-007
288-006
288-005
288-004
288-003
288-002
288-001
289-110 CND
289-111
289-112
289-113
289-114
289-115
289-116
289-117
289-118
289-119-001
289-120
289-121
289-122
289-123
289-124
289-125
289-126
289-127
289-128
289-129
289-130
289-131
289-132
289-133
289-134
289-135
289-136
289-137
289-138
289-139-001
289-139-002
289-140
289-141
289-142
289-143
289-144
289-145
289-146
289-147
289-148
289-149
289-150
289-151
289-152
289-153
289-154
289-155
289-156
289-157
289-158
289-159
289-160
289-161
289-162
289-163
289-164
289-165
289-166
289-167
289-168
289-169
289-170
289-171
289-172
289-173
289-174
289-175
289-176
289-177
289-178
289-001
289-002
289-003
289-004
289-005
289-008
289-009
289-010
289-011
289-012
289-013
289-014
289-015
289-016
289-017
289-018
289-019
289-020
289-021
289-022
289-023
289-024
289-026
289-027
289-029
289-030
289-031
289-033
289-034
289-035
289-037
289-038
289-039
289-040
289-041
289-042
289-043
289-044
289-045
289-046
289-047
289-048
289-049
289-050
289-051
289-052
289-053
289-054
289-055
289-056
289-057
289-058
289-059-001
289-059-002
289-060-001
289-060-002
289-060-003
289-060-004
289-061
289-062-001
289-062-002
289-063
289-064
289-065
289-066
289-067
289-068
289-069
289-070
289-071
289-072
289-073
289-074
289-075
289-076
289-077
289-078
289-079
289-080
289-081
289-082
289-083
289-084
289-085
289-086
289-087
289-088
289-089
289-090
289-091
289-092
289-093-001
289-093-002
289-093-003
289-093-004
289-094
289-095
289-096
289-097
289-098
289-099
289-100
289-101
289-102
289-103
289-104
289-105
289-106
289-107
289-108
289-109
289-110
289-111
289-112
289-113
289-114
289-115
289-116
289-117
289-118
289-119-001
289-120
289-121
289-122
289-123
289-124
289-125
289-126
289-127
289-128
289-129
289-130
289-131
289-132
289-133
289-134
289-135
289-136
289-137
289-138
289-139-001
289-139-002
289-140
289-141
289-142
289-143
289-144
289-145
289-146
289-147
289-148
289-149
289-150
289-151
289-152
289-153
289-154
289-155
289-156
289-157
289-158
289-159
289-160
289-161
289-162
289-163
289-164
289-165
289-166
289-167
289-168
289-169
289-170
289-171
289-172
289-173
289-174
289-175
289-176
289-177
289-178
290-101-003
290-102 CND
290-099
290-098
290-100
290-112
290-094
290-095
290-101-002
290-027-002
290-004
290-003
290-001
290-104 CND
268-207
268-168
268-206
268-170
268-171
268-172
268-169
268-160
268-161
268-162
268-159
268-158
268-157
268-156
268-155
268-154
268-153
268-152
268-151
268-150
268-099
268-303
267-190
SILVER LN
SILVER LN
SYDNEY DR
PAWNEE CT
SIMMONS POND CIR
SCUDDER AVE
ATWOOD RD
GREENWOOD AVE
BRIARWOOD AVE
FERNWOOD AVE
PINEWOOD AVE
HILL ST
PAINE AVE
LATTIMER LN
FIDDLERS CIR
Simmon's Pond
Joshua's Creek
Joshua's Creek
307-036
307-231
306-230
306-230
306-231
306-071
306-069
306-070
306-0
Print Date: Dec. 31, 2025

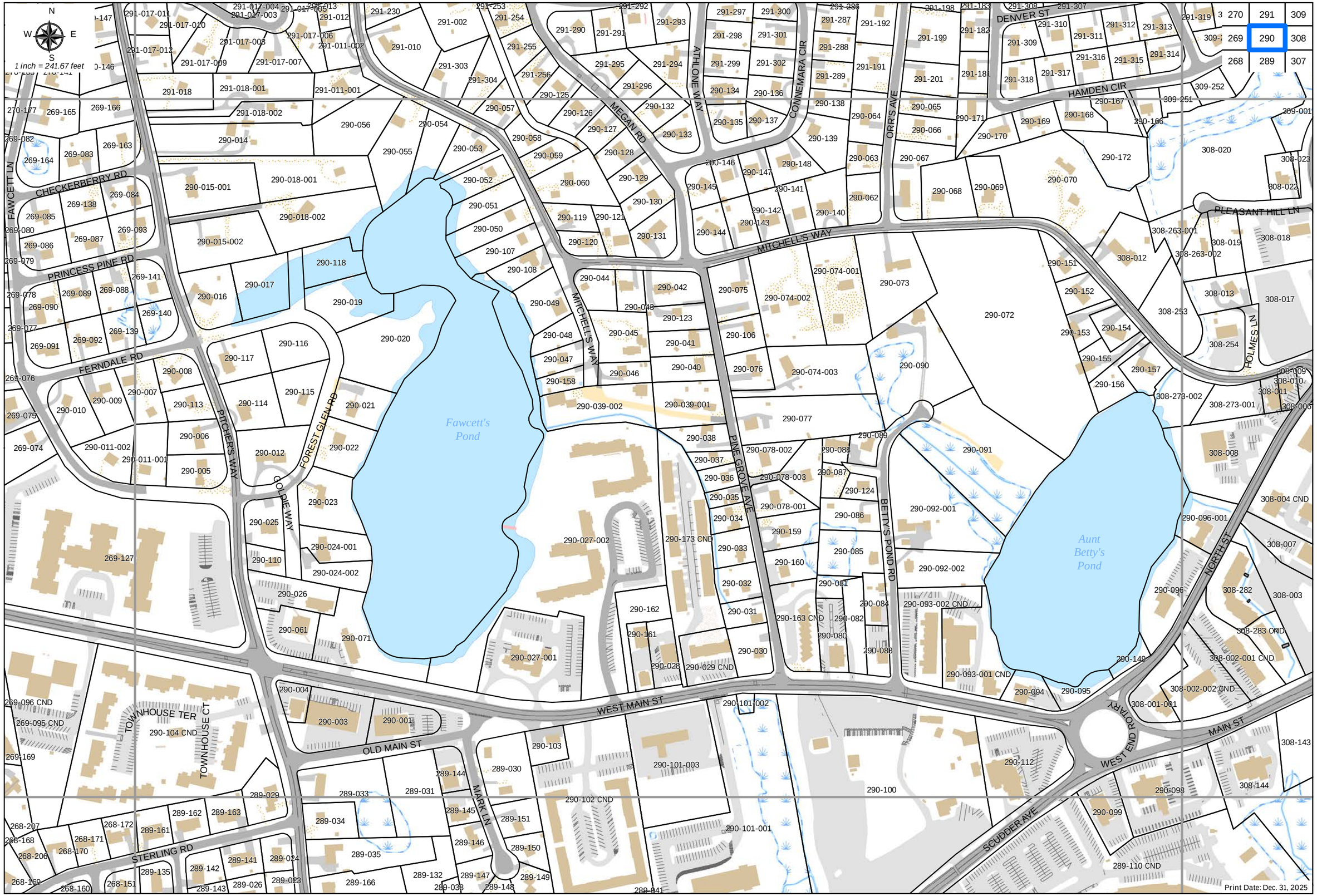
N
W
E
S
1 inch = 241.67 feet
270
291
309
269
290
308
268
289
307
Fawcett's Pond
Aunt Betty's Pond
FAWCETT LN
CHECKERBERRY RD
PRINCESS PINE RD
FERNDALE RD
PITCHER'S WAY
FOREST GLEN RD
GOURIE WAY
MEGAN RD
ATHLONE WAY
CONNEMARA CIR
ORR'S AVE
DENVER ST
HAMDEN CIR
PLEASANT HILL LN
MITCHELL'S WAY
HOLMES LN
PINE GROVE AVE
BETTY'S POND RD
NORTH ST
WEST MAIN ST
OLD MAIN ST
TOWNHOUSE TER
TOWNHOUSE CT
MARK LN
STERLING RD
WEST END ROUTARY
MAIN ST
SCUDDER AVE
Print Date: Dec. 31, 2025

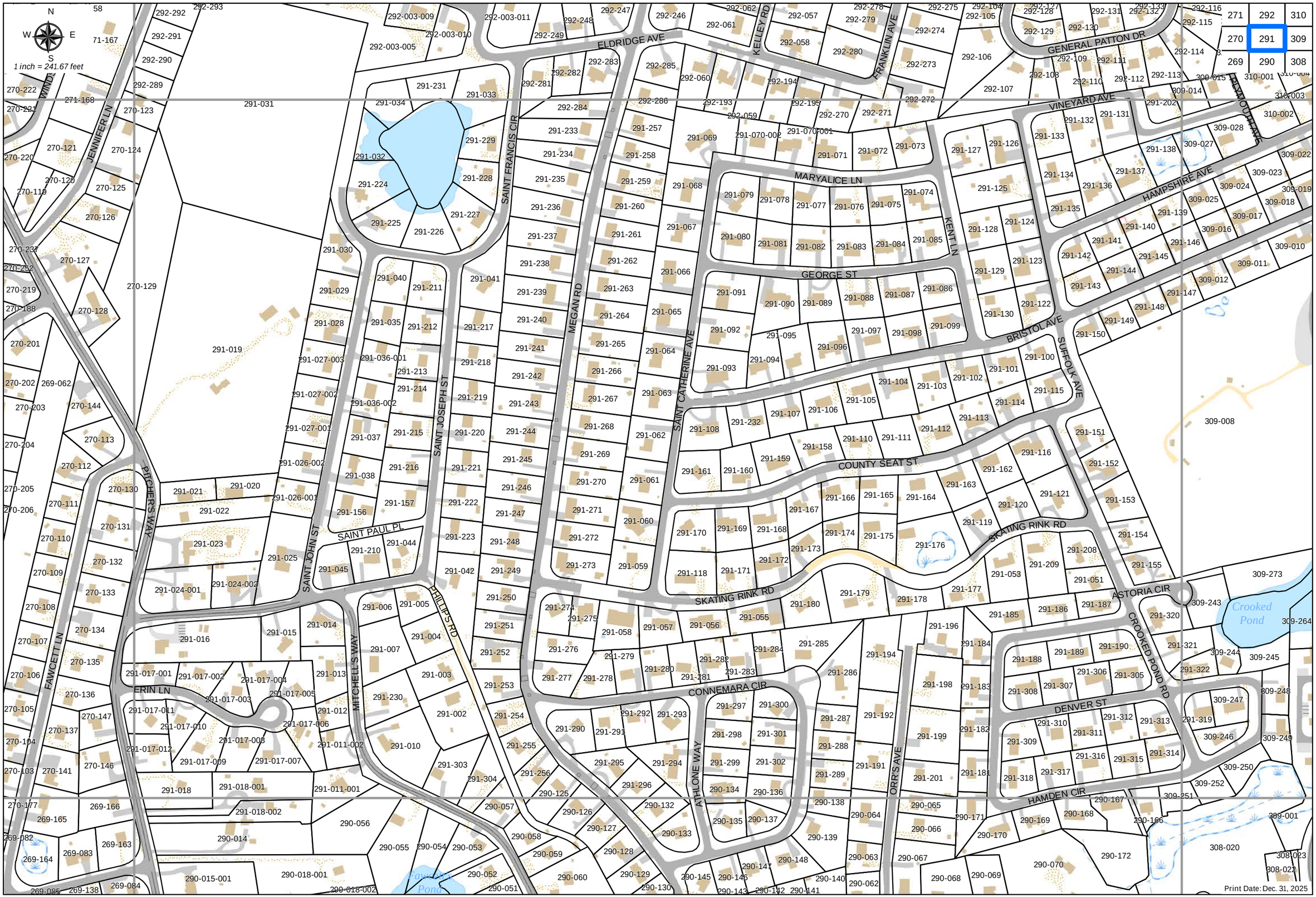
N
W
E
S
1 inch = 241.67 feet
ELDRIDGE AVE
KELLEY RD
FRANKLIN AVE
GENERAL PATTON DR
VINEYARD AVE
PLYMOUTH AVE
HAMPSHIRE AVE
MARYALICE LN
KENT LN
GEORGE ST
BRISTOL AVE
SUFFOLK AVE
COUNTY SEAT ST
SKATING RINK RD
ASTORIA CIR
CROOKED POND RD
DENVER ST
HAMDEN CIR
CONNEMARA CIR
ATHLONE WAY
ORR'S AVE
SAINT CATHERINE AVE
MEGAN RD
SAINT FRANCIS CIR
SAINT JOSEPH ST
SAINT JOHN ST
SAINT PAUL PL
PHILLIPS RD
MITCHELL'S WAY
PITCHER'S WAY
FAWCETT LN
ERIN LN
JENNIFER LN
WIND
Crooked Pond
Fawcett Pond
Print Date: Dec. 31, 2025

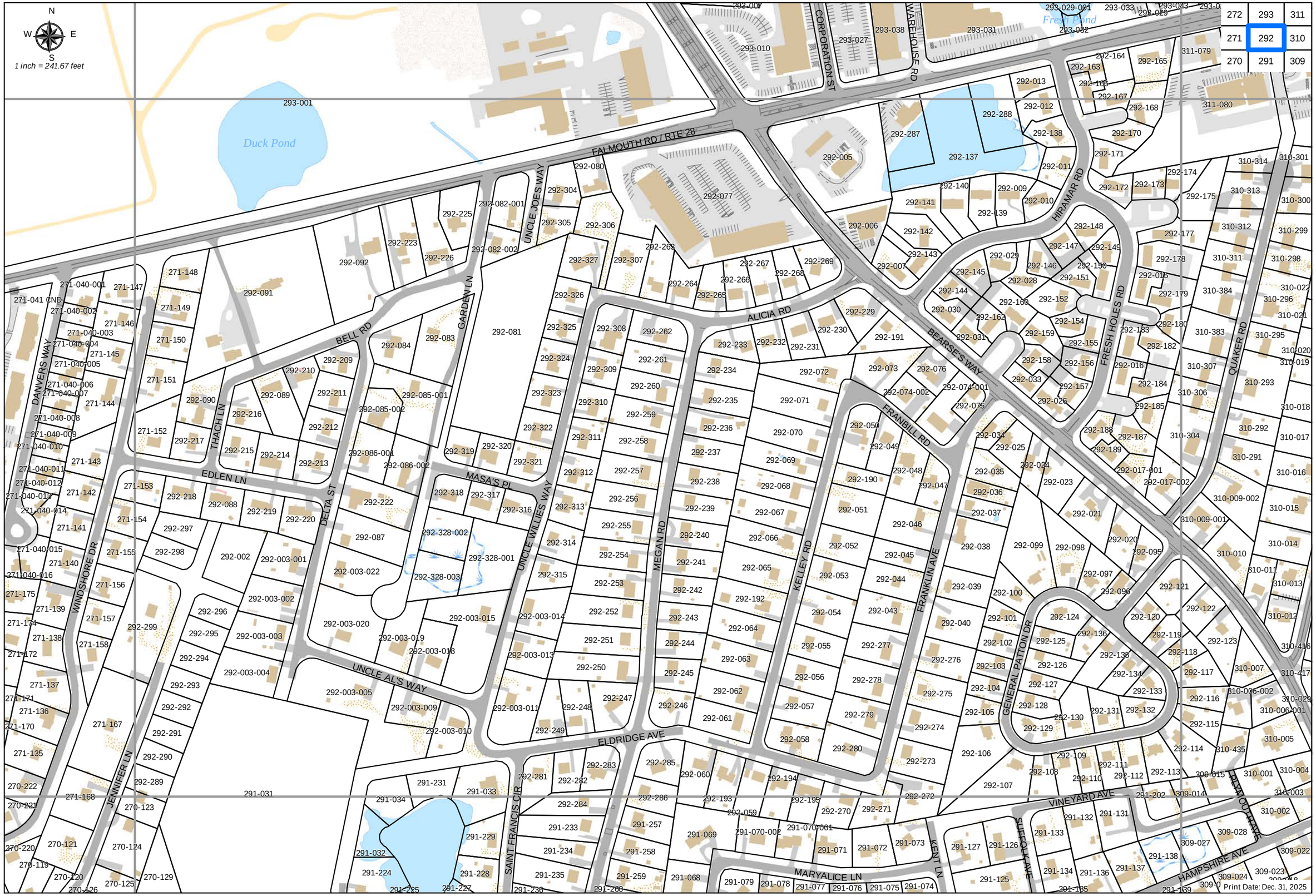
N
W
E
S
1 inch = 241.67 feet
272 293 311
271 292 310
270 291 309
Duck Pond
Fresh Pond
FALMOUTH RD / RTE 28
CORPORATION ST
WAREHOUSE RD
HIRAMAR RD
FRESH HOLES RD
QUAKER RD
BEARSE'S WAY
ALICIA RD
FRANBILL RD
FRANKLIN AVE
KELLEY RD
MEGAN RD
UNCLE WILLIES WAY
MASA'S PL
UNCLE JOES WAY
GARDEN LN
BELL RD
DELTA ST
EDLEN LN
THACH LN
DANVERS WAY
WINDSHORE DR
JENNIFER LN
UNCLE AL'S WAY
ELDRIDGE AVE
SAINT FRANCIS CIR
GENERAL PATTON DR
VINEYARD AVE
SUFFOLK AVE
KENT LN
MARYALICE LN
PLYMOUTH AVE
HAMPSHIRE AVE
Print Date: Dec. 31, 2025

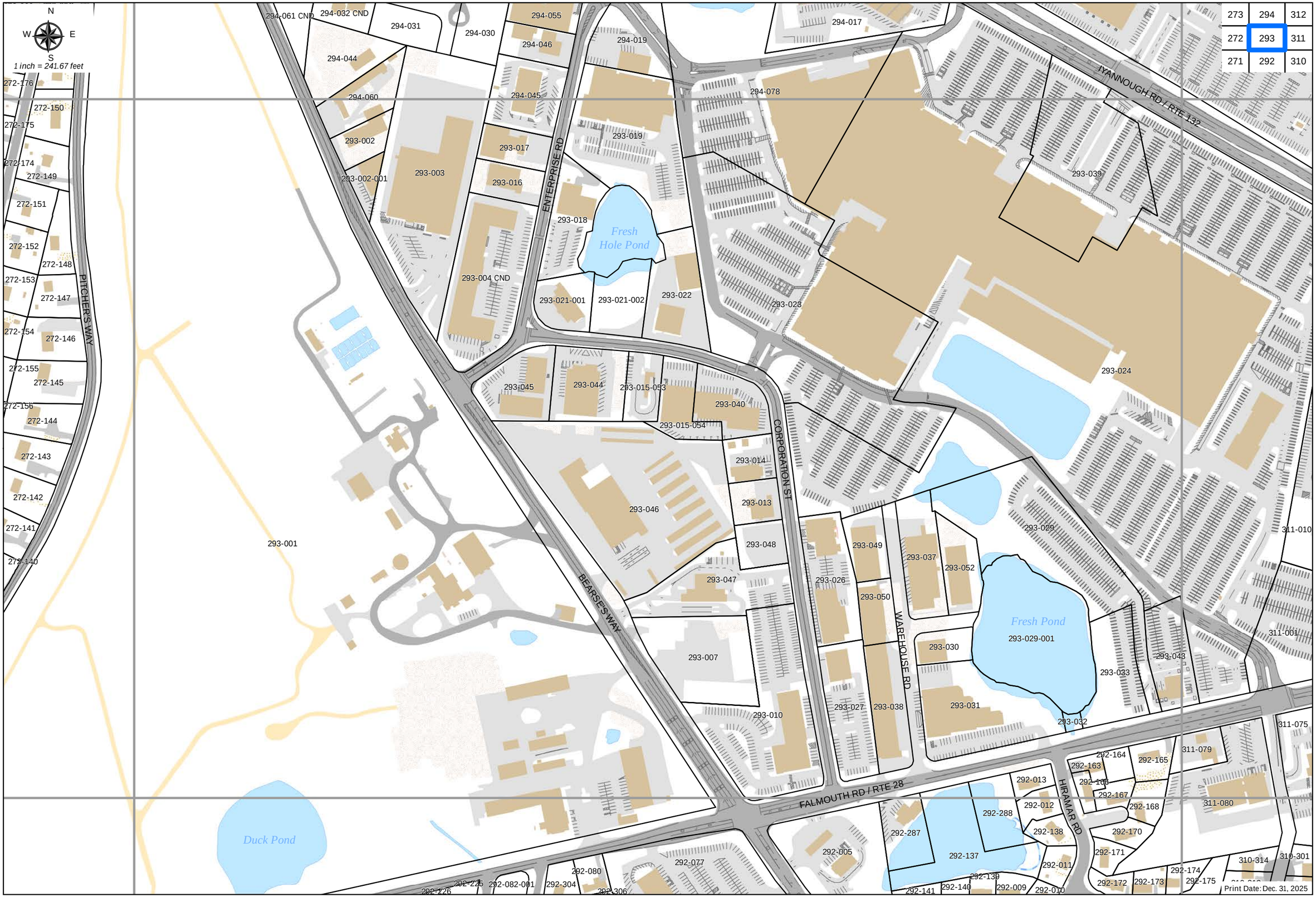
N
W
E
S
1 inch = 241.67 feet
273
294
312
272
293
311
271
292
310
IYANNOUGH RD / RTE 132
FALMOUTH RD / RTE 28
ENTERPRISE RD
CORPORATION ST
WAREHOUSE RD
BEARSE'S WAY
PITCHER'S WAY
HIRAMAR RD
Fresh Hole Pond
Fresh Pond
Duck Pond
294-061 CND
294-032 CND
294-031
294-030
294-055
294-046
294-019
294-017
294-044
294-060
294-045
294-078
293-002
293-017
293-019
293-002-001
293-003
293-016
293-039
293-018
293-004 CND
293-021-001
293-021-002
293-022
293-028
293-024
293-045
293-044
293-015-053
293-040
293-015-054
293-014
293-013
293-046
293-048
293-029
293-001
293-049
293-037
293-052
293-047
293-026
293-050
293-029-001
293-030
293-043
293-033
293-007
293-010
293-027
293-038
293-031
293-032
311-010
311-001
311-075
311-079
311-080
310-314
310-301
272-176
272-150
272-175
272-174
272-149
272-151
272-152
272-148
272-153
272-147
272-154
272-146
272-155
272-145
272-156
272-144
272-143
272-142
272-141
272-140
292-164
292-163
292-165
292-166
292-167
292-168
292-013
292-012
292-288
292-287
292-138
292-170
292-171
292-005
292-137
292-011
292-139
292-174
292-175
292-172
292-173
292-141
292-140
292-009
292-010
292-077
292-080
292-226
292-225
292-082-001
292-304
292-306
Print Date: Dec. 31, 2025

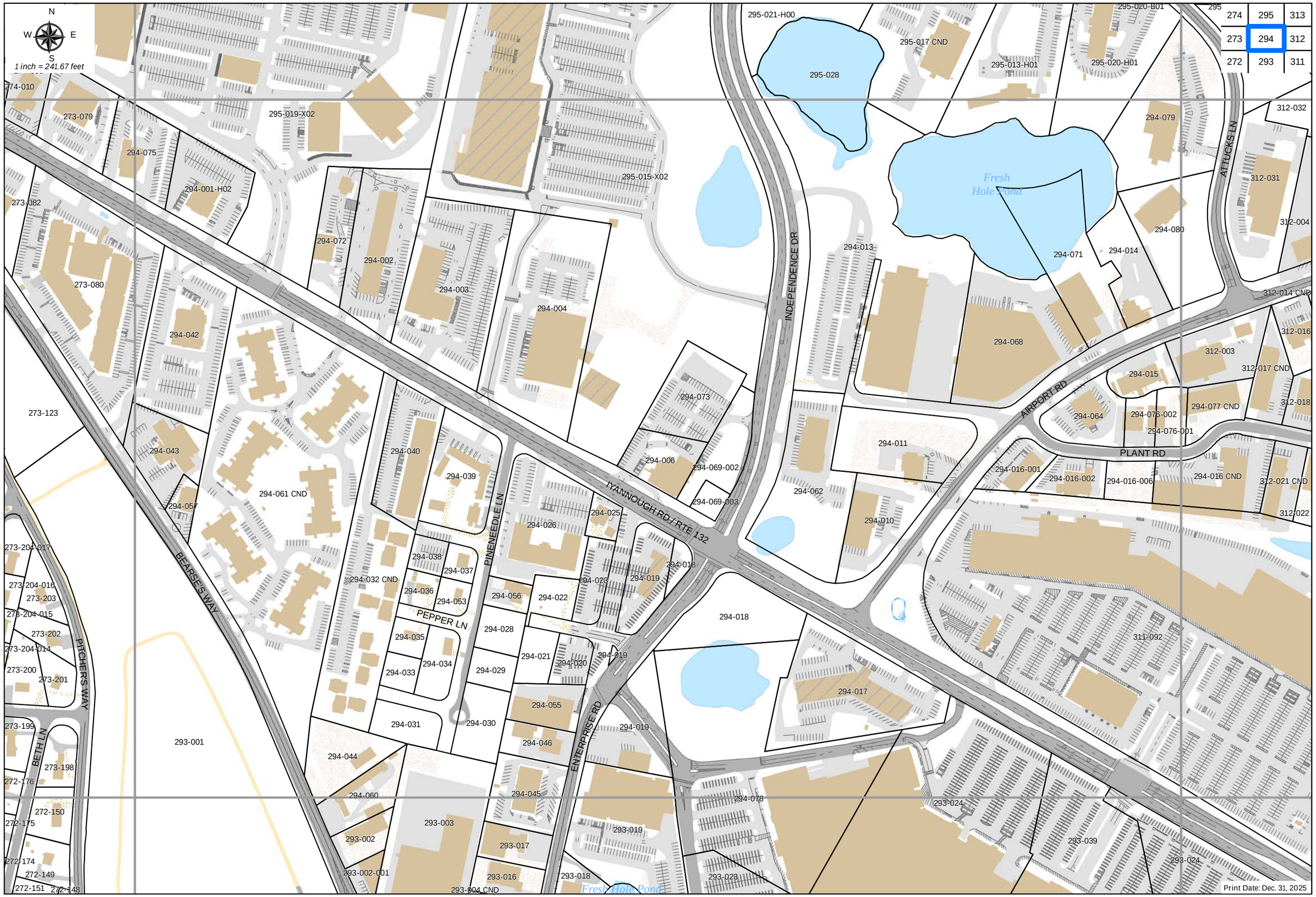
N
W
E
S
1 inch = 241.67 feet
274 295 313
273 294 312
272 293 311
295
274-010
273-079
295-019-X02
294-075
294-001-H02
273-082
273-080
294-042
273-123
294-043
294-061 CND
294-057
273-204-017
273-204-016
273-203
273-204-015
273-202
273-204-014
273-200
273-201
273-199
273-198
272-176
272-150
272-175
272-174
272-149
272-151
272-148
BETH LN
PITCHER'S WAY
BEARSE'S WAY
294-072
294-002
294-003
294-004
295-015-X02
294-040
294-039
294-032 CND
294-038
294-037
294-036
294-053
PEPPER LN
294-035
294-034
294-033
294-031
293-001
294-044
294-060
293-002
293-002-001
293-003
293-004 CND
PINENEEDLE LN
294-056
294-028
294-029
294-030
294-055
294-046
294-045
293-017
293-016
293-018
294-026
294-025
294-027
294-022
294-021
294-020
294-019
294-018
294-073
294-006
294-069-002
294-069-003
IYANNOUGH RD / RTE 132
ENTERPRISE RD
293-019
294-078
293-028
295-021-H00
295-028
295-017 CND
295-013-H01
295-020-B01
295-020-H01
Fresh Hole Pond
INDEPENDENCE DR
294-013
294-011
294-062
294-010
294-079
294-080
294-071
294-014
294-068
294-015
294-064
294-076-002
294-076-001
294-077 CND
294-016-001
294-016-002
294-016-006
294-016 CND
AIRPORT RD
PLANT RD
ATTUCKS LN
312-032
312-031
312-004
312-014 CND
312-016
312-003
312-017 CND
312-018
312-021 CND
312-022
311-092
294-017
293-024
293-039
293-024
Fresh Hole Pond
Print Date: Dec. 31, 2025

N
W
E
S
1 inch = 241.67 feet
275
296
314
274
295
313
273
294
312
296-039-002
296-039-001
296-047
296-039
274-040-001
296-005-002
296-009
296-010
296-007
296-008 CND
296-005-001
296-025
295-004-001
295-006 CND
THORNTON DR
KIDD'S HILL RD
BREED'S HILL RD
314-022
314-027-005
313-012-002
295-016
313-014
313-013
WILKENS LN
PERSEVERANCE WAY
295-007 CND
295-030
295-011
295-008
329-003
295-022
295-009
295-010
INDEPENDENCE DR
ATTUCKS LN
274-008-B00
295-019-X01
295-015-X01
295-018-B02 CND
295-018-B01
295-018-B03
329-003
295-021-B00
295-018-B04
295-013-B01
295-020-B01
274-008-H00
295-021-H00
295-017 CND
295-018-H04
274-006
274-010
295-019-X02
295-028
295-013-H01
295-020-H01
295-015-X02
312-032
273-079
294-079
294-075
Fresh
Hole Pond
312-031
273-082
294-001-H02
294-013
273-080
294-072
294-002
294-071
294-014
294-080
Print Date: Dec. 31, 2025

N
W
E
S
1 inch = 241.67 feet
276
297
315
275
296
314
274
295
313
297-003
297-085
296-001-009
297-090
297-025
297-089
297-088
297-087
297-086
297-028
297-027
296-026
314-039
296-027
314-040
275-030
275-069
296-032
296-033
INDUSTRIAL BLVD
296-023
296-024
296-001-008
296-001-001
BENJAMIN FRANKLIN WAY
296-034
296-001-007
296-021
296-022
275-068
275-031
296-028
296-035
296-001-006
296-001-002
296-002-001
296-019
296-020 CND
296-030
275-067
296-036
296-017
296-018
MERCHANTS WAY
296-001-005
296-001-003
275-066
BUSINESS LN
296-015
296-016
275-065
314-041 CND
KIDD'S HILL RD
296-047
296-001-004
296-005-004
THORNTON DR
296-013
296-014 CND
296-031
275-064
275-063
296-011
296-012 CND
296-005-002
INDEPENDENCE DR
314-023
296-009
296-010
296-039-002
296-025
BREED'S HILL RD
WILKENS LN
296-005-001
296-007
296-008 CND
314-027-001
295-004-001
314-022
314-027-005
296-039-001
313-012-002
295-006 CND
295-016
313-014
313-013
295-011
295-007 CND
295-030
296-039
Print Date: Dec. 31, 2025

N
W
E
S
1 inch = 241.67 feet
277 298 316
276 297 315
275 296 314
BRAGG'S LN
HYANNIS-BARNSTABLE RD
ACRE HILL RD
CARRIAGE LN
PALOMINO DR
GELDING CIR
OLD JAIL LN
PHINNEY'S LN
MID-CAPE HWY (WEST) RTE 6
MID-CAPE HWY (EAST) RTE 6
KIDD'S HILL RD
INDUSTRIAL BLVD
THORNTON DR
BENJAMIN FRANKLIN WAY
277-006
298-106
298-025
298-031-006
298-024-001
298-114
298-109
298-108
298-107
298-081
298-075
316-090
298-033
298-026
298-027
298-028
298-111
298-110
298-078
298-077
298-076
298-090
298-115
298-116
298-113
298-112
297-034
297-055
297-039
315-031
297-011
297-010
297-012
297-005-001
297-070
297-063
297-056
297-054
297-040
276-032
297-009
297-026
297-035
297-033
297-053
297-041
297-008
297-071
297-064
297-057
315-032
276-031
297-005-002
297-077
297-072
297-065
297-058
297-036
297-032
297-052
297-042
297-007
297-015
297-016
276-054
297-005-003
297-013
297-051
297-043
276-012
297-006
297-078
297-073
297-066
297-059
297-037
297-050
315-033
297-081
297-014
297-074
297-067
297-060
297-031
297-082
297-044
297-083
297-079
297-075
297-061
297-049
297-004
297-068
297-038
297-030
297-045
297-048
315-035
297-080
297-076
297-069
297-062
315-034
297-029
297-047
297-046
276-021
276-020
276-014
276-013
276-015
297-001
297-002
297-003
297-084
276-017
297-085
297-090
297-089
297-087
297-028
297-027
297-025
297-088
297-086
276-033
296-001-009
296-026
314-039
296-027
314-040
296-032
275-030
275-069
296-033
296-034
296-001-008
296-001-001
296-002-001
296-023
296-024
296-028
296-001-007
Print Date: Dec. 31, 2025

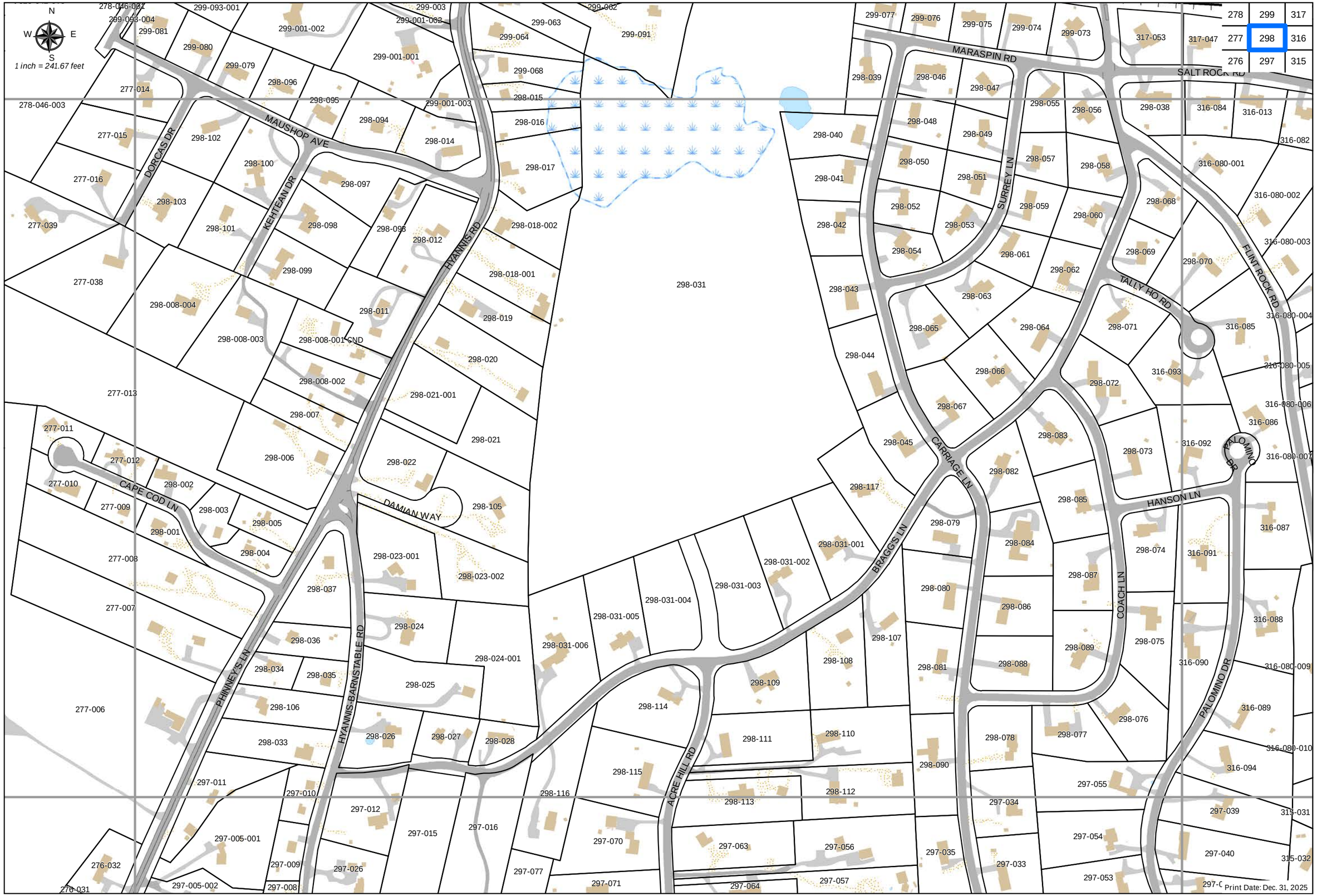
N
W
E
S
1 inch = 241.67 feet
278 299 317
277 298 316
276 297 315
MARASPIN RD
SALT ROCK RD
MAUSHOP AVE
DORCAS DR
KEHTEAN DR
HYANNIS RD
SURREY LN
TALLY HO RD
FLINT ROCK RD
CARRIAGE LN
BRAGG'S LN
HANSON LN
COACH LN
PALOMINO DR
CAPE COD LN
DAMIAN WAY
PHINNEY'S LN
HYANNIS-BARNSTABLE RD
ACRE HILL RD
278-046-001
299-093-001
299-003
299-002
299-093-004
299-081
299-001-002
299-063
299-064
299-091
299-080
299-079
299-001-001
299-068
277-014
298-096
278-046-003
298-095
299-001-003
298-015
298-094
298-016
277-015
298-102
298-014
298-017
277-016
298-100
298-097
298-103
277-039
298-101
298-098
298-096
298-012
298-018-002
298-099
298-018-001
277-038
298-008-004
298-011
298-019
298-008-003
298-008-001-CND
298-020
298-008-002
277-013
298-021-001
298-007
298-021
277-011
298-006
298-022
277-012
277-010
298-002
298-105
277-009
298-003
298-005
298-001
298-004
277-008
298-023-001
298-023-002
298-037
277-007
298-024
298-036
298-024-001
298-034
298-035
298-025
277-006
298-106
298-033
298-026
298-027
298-028
297-011
297-010
297-012
297-005-001
297-015
297-016
276-032
297-009
297-026
297-005-002
297-008
276-031
297-077
297-071
297-070
298-031
298-039
298-046
298-047
298-055
298-056
298-038
316-084
316-013
316-082
298-040
298-048
298-049
298-057
298-058
316-080-001
298-041
298-050
298-051
298-068
316-080-002
298-052
298-059
298-060
298-042
298-053
298-069
316-080-003
298-054
298-061
298-070
298-062
298-043
298-063
316-080-004
298-065
298-064
298-071
316-085
298-044
298-066
316-093
316-080-005
298-072
298-067
316-080-006
316-086
298-045
298-083
316-092
316-080-007
298-082
298-117
298-085
298-073
298-079
316-087
298-084
298-074
316-091
298-087
298-080
298-086
316-088
298-089
298-075
298-107
298-081
298-088
316-090
316-080-009
298-108
298-109
316-089
298-076
298-078
298-077
316-080-010
298-090
316-094
298-114
298-111
298-110
298-115
298-116
298-113
298-112
297-055
297-034
297-039
315-031
297-054
297-035
297-033
297-040
315-032
297-053
297-063
297-056
297-064
297-057
Print Date: Dec. 31, 2025

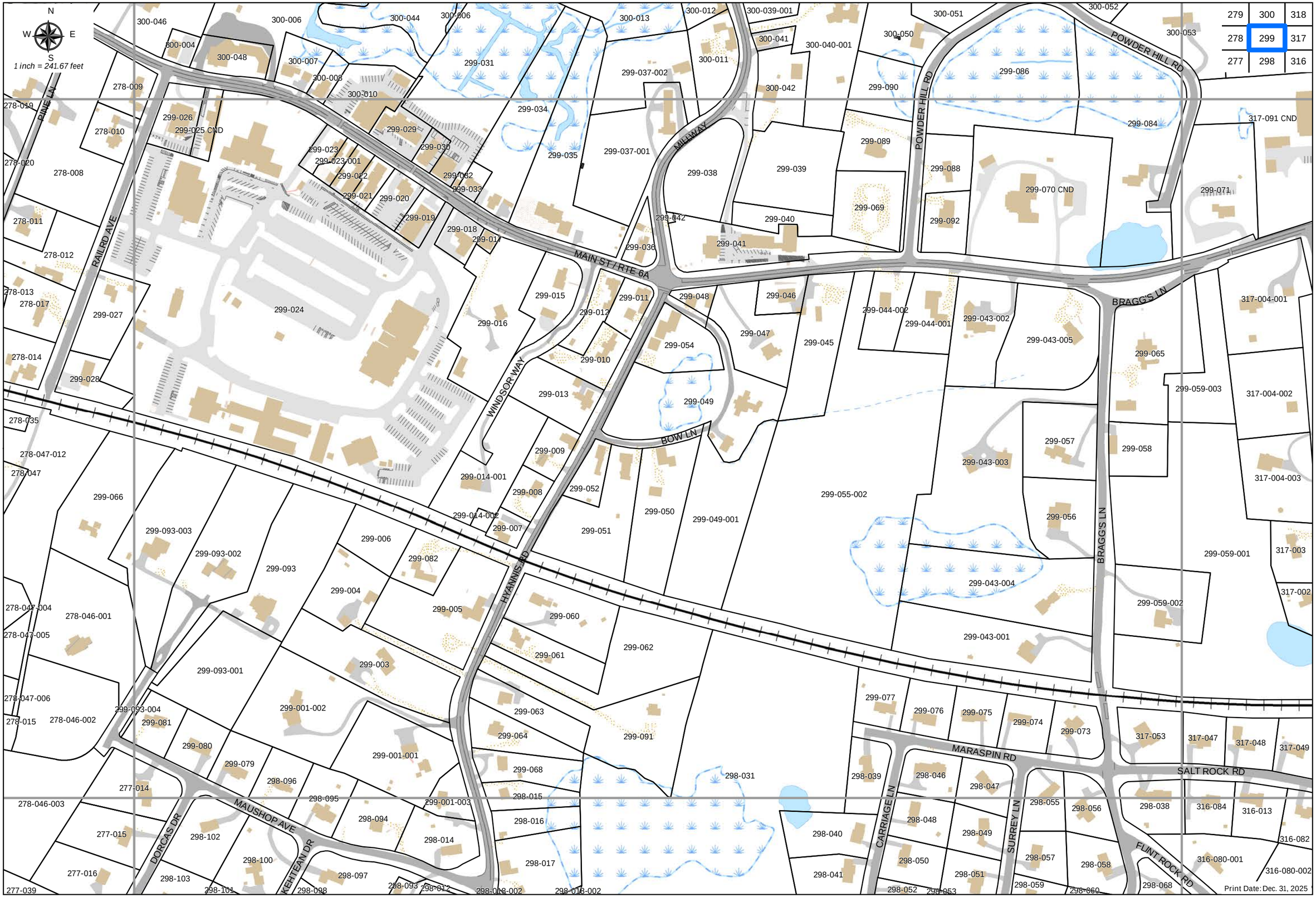

Print Date: Dec. 31, 2025

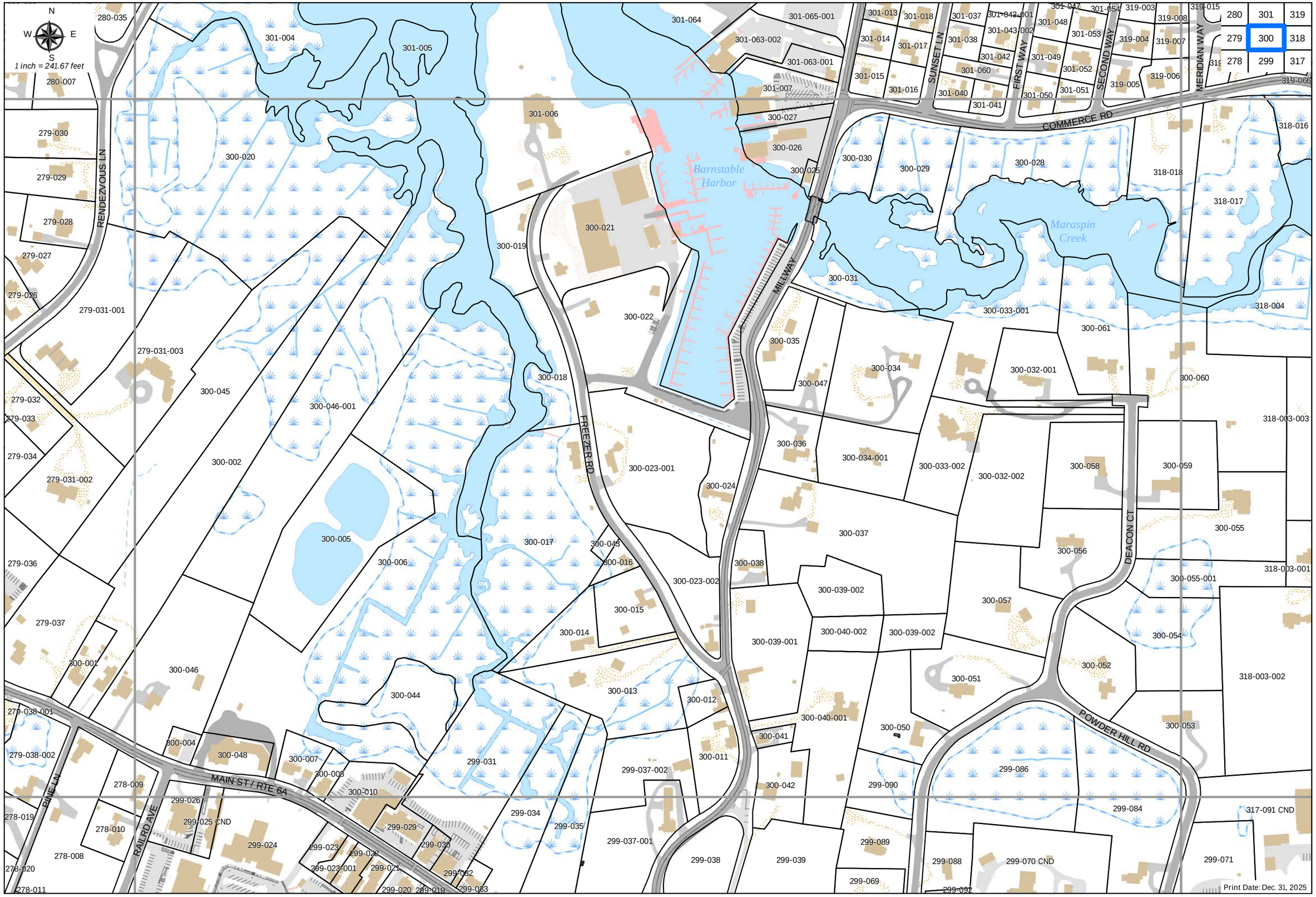
N
W
E
S
1 inch = 241.67 feet
Barnstable Harbor
Maraspin Creek
COMMERCE RD
MILL WAY
FREEZER RD
RENDEZVOUS LN
SUNSET LN
FIRST WAY
SECOND WAY
MERIDIAN WAY
DEACON CT
POWDER HILL RD
MAIN ST / RTE 6A
RAILROAD AVE
PINE LN
280 301 319
279 300 318
278 299 317
Print Date: Dec. 31, 2025

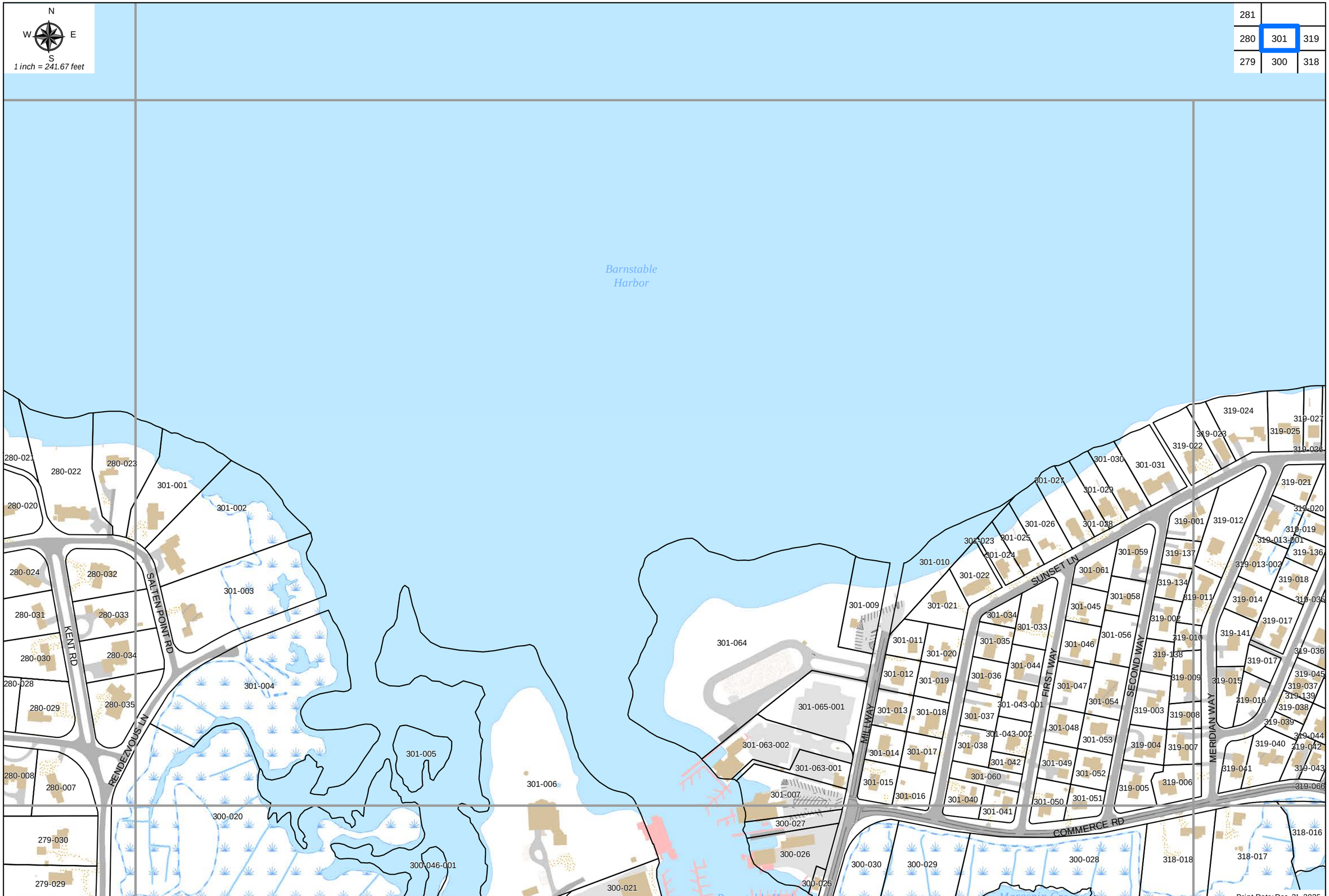
N
W
E
S
1 inch = 241.67 feet
281
280
301
319
279
300
318
Barnstable Harbor
280-021
280-022
280-023
280-020
301-001
301-002
280-024
280-032
280-031
280-033
280-030
280-034
280-028
280-029
280-035
280-008
280-007
KENT RD
SALTEN POINT RD
RENDEZVOUS LN
301-003
301-004
301-005
301-006
301-064
301-009
301-065-001
301-063-002
301-063-001
301-007
300-020
279-030
279-029
300-046-001
300-027
300-026
300-025
300-021
300-019
MILL WAY
FIRST WAY
SECOND WAY
SUNSET LN
COMMERCE RD
MERIDIAN WAY
301-010
301-022
301-021
301-011
301-012
301-019
301-013
301-018
301-014
301-017
301-015
301-016
301-023
301-024
301-025
301-026
301-027
301-028
301-029
301-030
301-031
301-034
301-033
301-035
301-020
301-036
301-044
301-037
301-043-001
301-043-002
301-038
301-042
301-060
301-040
301-041
301-059
301-061
301-045
301-058
301-046
301-056
301-047
301-054
301-048
301-053
301-049
301-052
301-050
301-051
319-024
319-023
319-022
319-025
319-027
319-026
319-021
319-020
319-019
319-013-001
319-136
319-001
319-012
319-137
319-013-002
319-018
319-134
319-011
319-014
319-035
319-017
319-002
319-141
319-010
319-036
319-138
319-017
319-045
319-009
319-015
319-037
319-139
319-016
319-038
319-003
319-008
319-039
319-044
319-040
319-042
319-004
319-007
319-041
319-043
319-005
319-006
319-066
318-016
318-018
318-017
300-028
300-029
300-030
Barnstable Harbor
Maraspin Creek
Print Date: Dec. 31, 2025

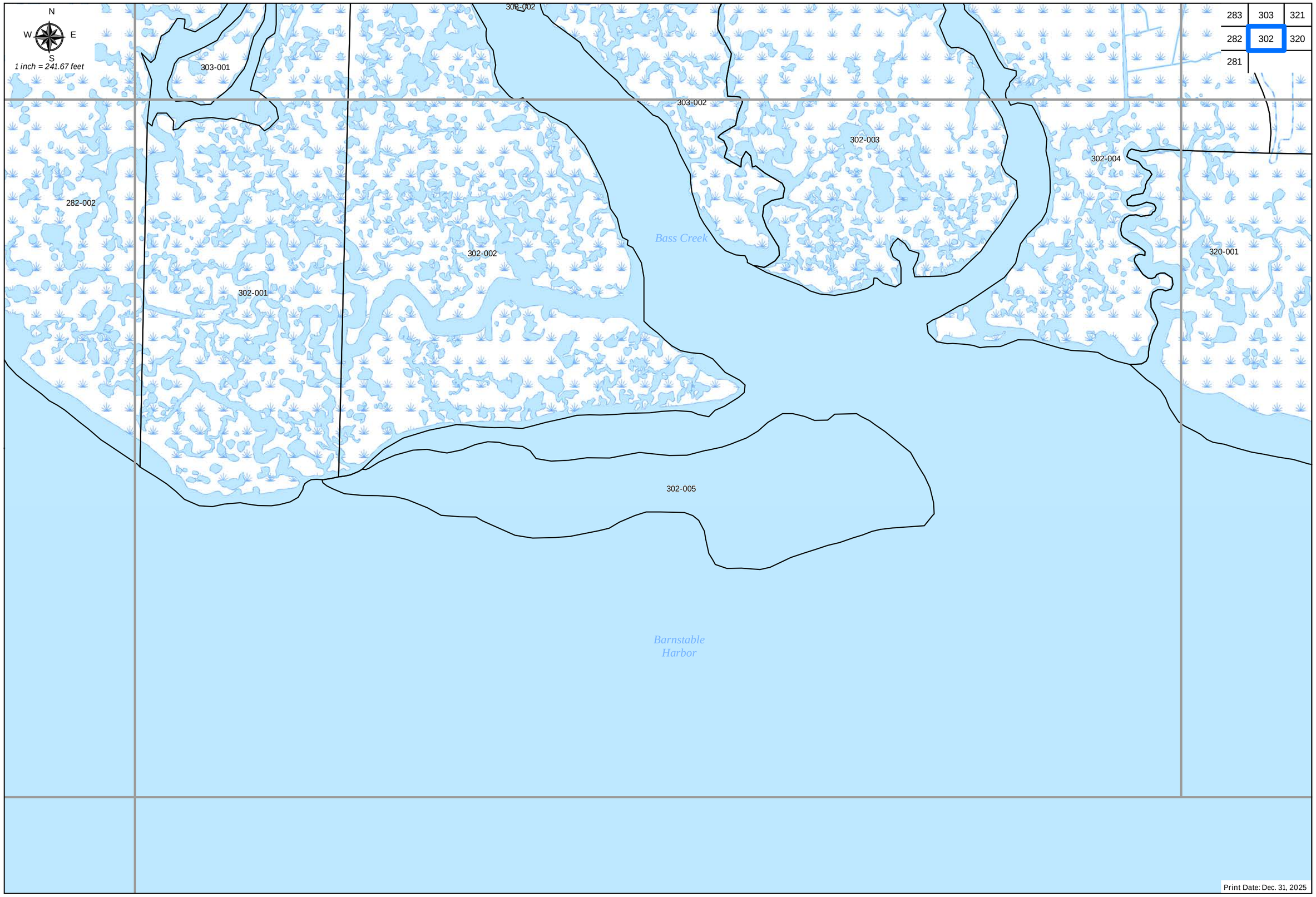
N
W
E
S
1 inch = 241.67 feet
283
303
321
282
302
320
281
303-001
308-002
303-002
302-003
302-004
282-002
Bass Creek
302-002
320-001
302-001
302-005
Barnstable
Harbor
Print Date: Dec. 31, 2025

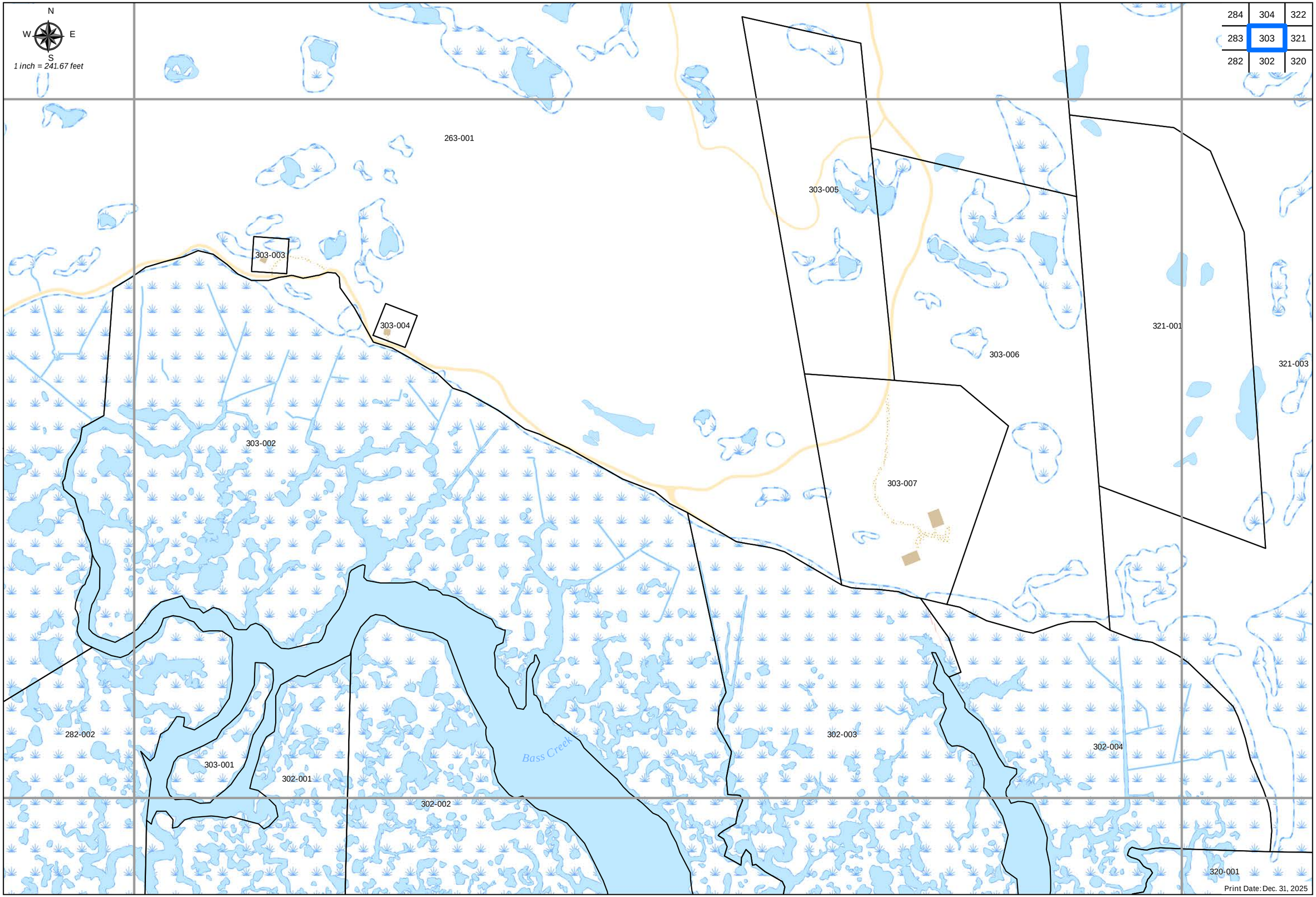
N
W
E
S
1 inch = 241.67 feet
284
304
322
283
303
321
282
302
320
263-001
303-005
303-003
303-004
321-001
303-006
321-003
303-002
303-007
282-002
303-001
302-001
Bass Creek
302-002
302-003
302-004
320-001
Print Date: Dec. 31, 2025

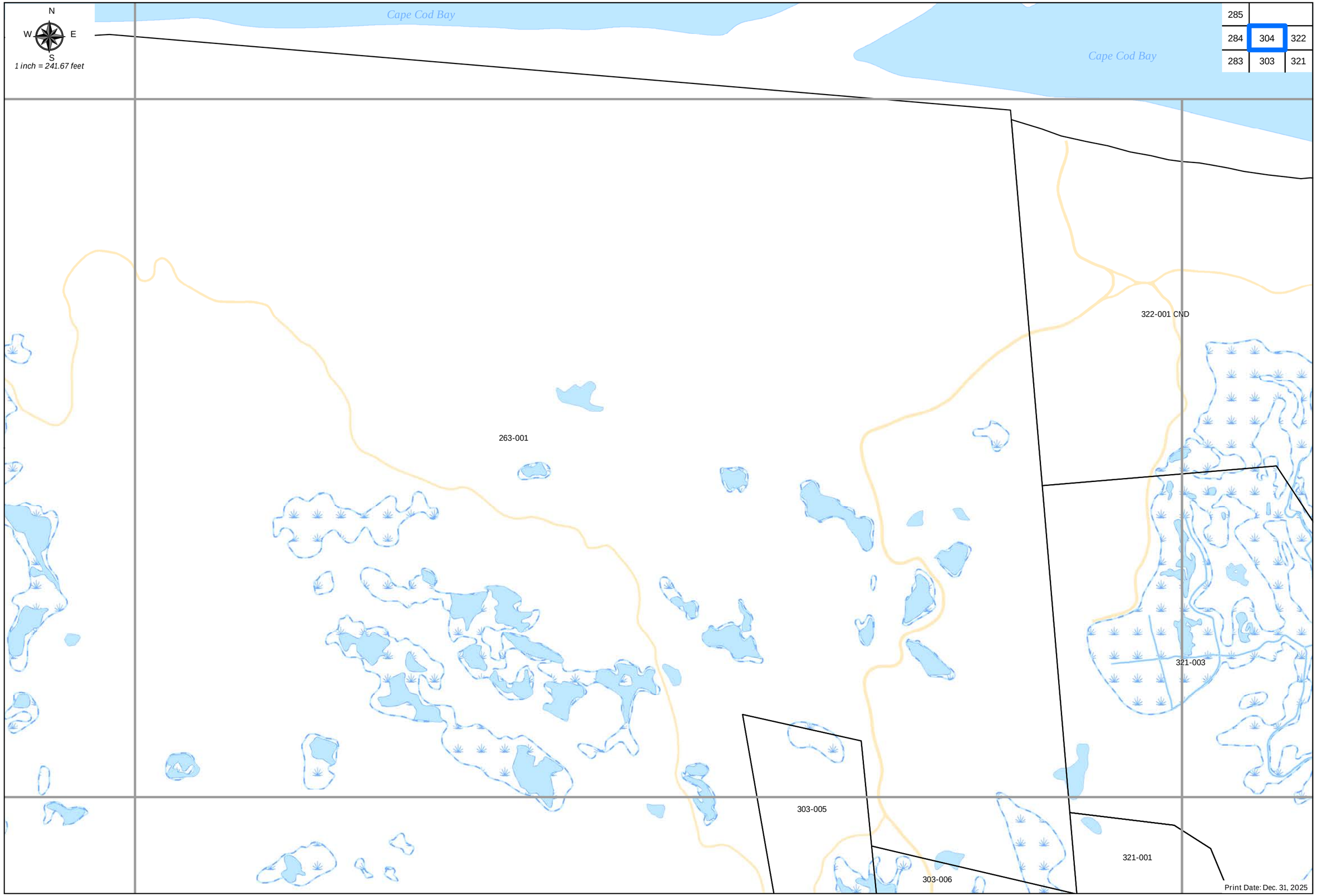
N
W
E
S
1 inch = 241.67 feet
Cape Cod Bay
Cape Cod Bay
285
284
304
322
283
303
321
322-001 CND
263-001
321-003
303-005
303-006
321-001
Print Date: Dec. 31, 2025

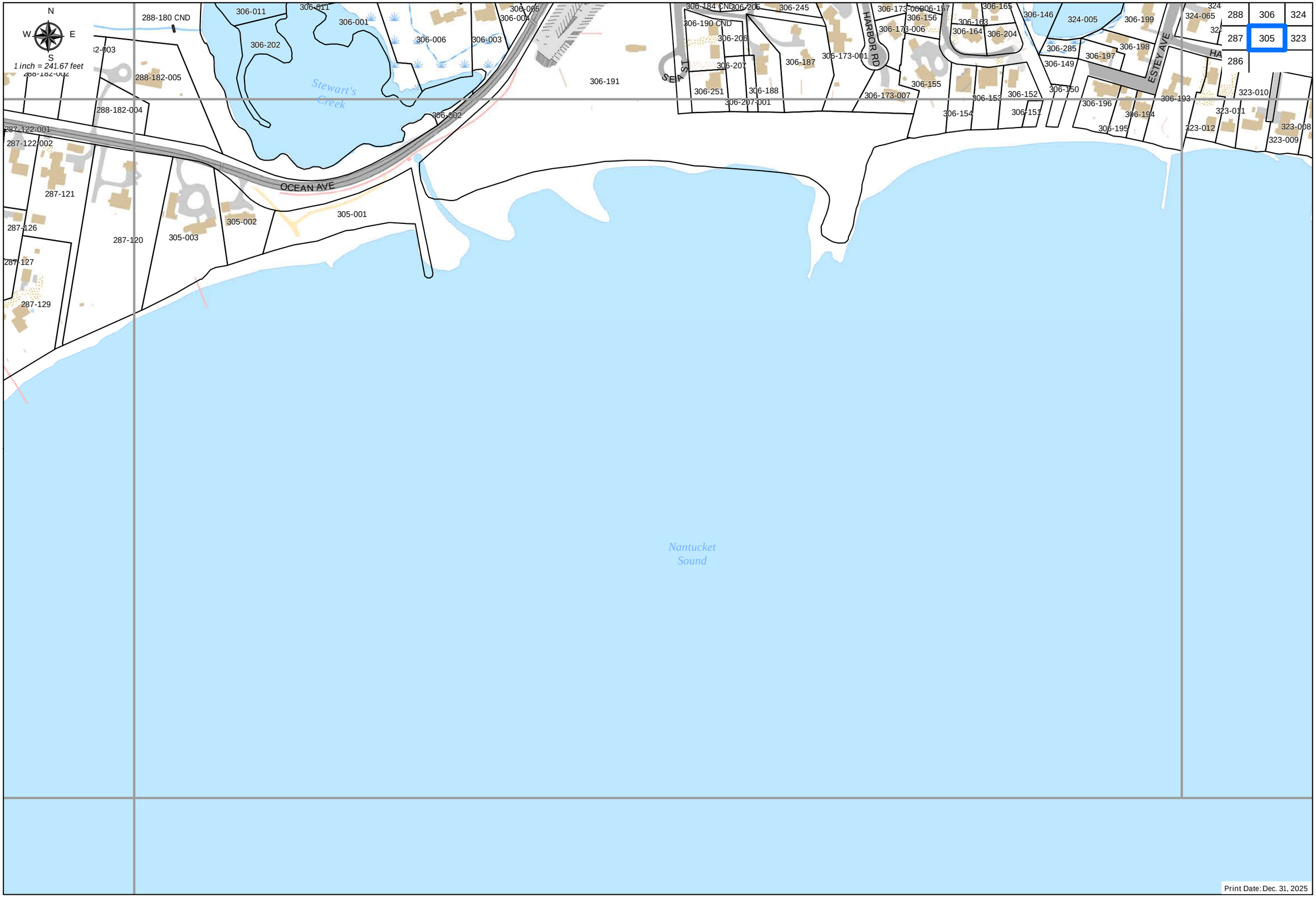
N
W
E
S
1 inch = 241.67 feet
288-180 CND
306-011
306-011
306-001
306-202
306-006
306-003
306-005
306-004
Stewart's Creek
288-182-005
288-182-004
306-002
306-191
306-184 CND
306-206
306-245
306-190 CND
306-206
306-207
306-187
306-173-001
306-251
306-188
306-207-001
SEA ST
HARBOR RD
306-173-006
306-156
306-157
306-173-006
306-163
306-164
306-204
306-165
306-146
324-005
306-199
306-285
306-197
306-198
306-149
306-155
306-173-007
306-153
306-152
306-150
306-154
306-151
306-196
306-194
306-193
306-195
ESTEY AVE
324-065
324
288
306
324
287
305
323
286
323-010
323-011
323-012
323-008
323-009
287-122-001
287-122-002
OCEAN AVE
287-121
287-126
287-120
305-003
305-002
305-001
287-127
287-129
Nantucket Sound
Print Date: Dec. 31, 2025

N
W
E
S
1 inch = 241.67 feet
289 307 325
288 306 324
287 305 323
MURRAY WAY
NAUTICAL RD
OAK NECK RD
SNOW CREEK DR
OLD COLONY RD
BOFRISH PL
CLIFTON RD
ANGELL RD
STETSON ST
STETSON LN
DARIA DR
SOUTHGATE DR
SEA ST
NORRIS ST
CROCKER DR
STUDLEY RD
HOUGHTON RD
KEATING RD
GOSNOLD ST
MARSH LN
CUMMER ST
CARLAVE
MORRISSEY RD
WARREN AVE
BREAKWATER SHORES DR
HARBOR RD
LIGHTHOUSE LN
ESTEY AVE
HAWES AVE
OCEAN AVE
Joshua's Creek
Stewart's Creek
Snow's Creek
Nantucket Sound
Nantucket Sound
Nantucket Sound
289-110 CND
288-158
288-165
288-166-001
288-166-002
288-167
288-169
288-168-003
288-169
288-168-002
288-168-001
288-180 CND
288-182-001
288-182-002
288-182-003
288-182-005
288-182-004
287-122-001
287-122-002
287-121
287-120
305-003
305-002
305-001
306-241 CND
306-115 CND
306-190 CND
306-184 CND
306-030 CND
324-020
324-106
324-122
324-015
324-013
324-014
324-011
324-009
324-010
324-085
324-006
324-007
324-086
324-008
324-082
324-078
324-004
324-005
324-061
324-002
324-062
324-063
324-064
324-058
324-068
324-067
324-065
324-112
324-066
324-104
323-010
323-012
323-011
323-008
323-009
Print Date: Dec. 31, 2025

N
W
E
S
1 inch = 241.67 feet
290 308 326
289 307 325
288 306 324
MAIN ST
POTTER AVE
NEWTON ST
MAPLE AVE
PRISCILLA WAY
ALDEN WAY
SUMMERSIDE LN
DUMONT DR
WOODBURY AVE
SEA ST
SUNNY KNOLL DR
LANTERN LN
DARTMOUTH ST
YALE ST
HARVARD ST
PINE AVE
GRAY LN
CHASE ST
HIGHLAND ST
FOSTER RD
OAK NECK RD
COOK CIR
OLD COLONY RD
SNOW CREEK DR
MARSH LN
JANICE LN
SEABROOK RD
MURRAY WAY
NAUTICAL RD
CRESCENT DR
STETSON ST
CLIFTON RD
ANGELL RD
BODFISH PL
Snow's Creek
Print Date: Dec. 31, 2025

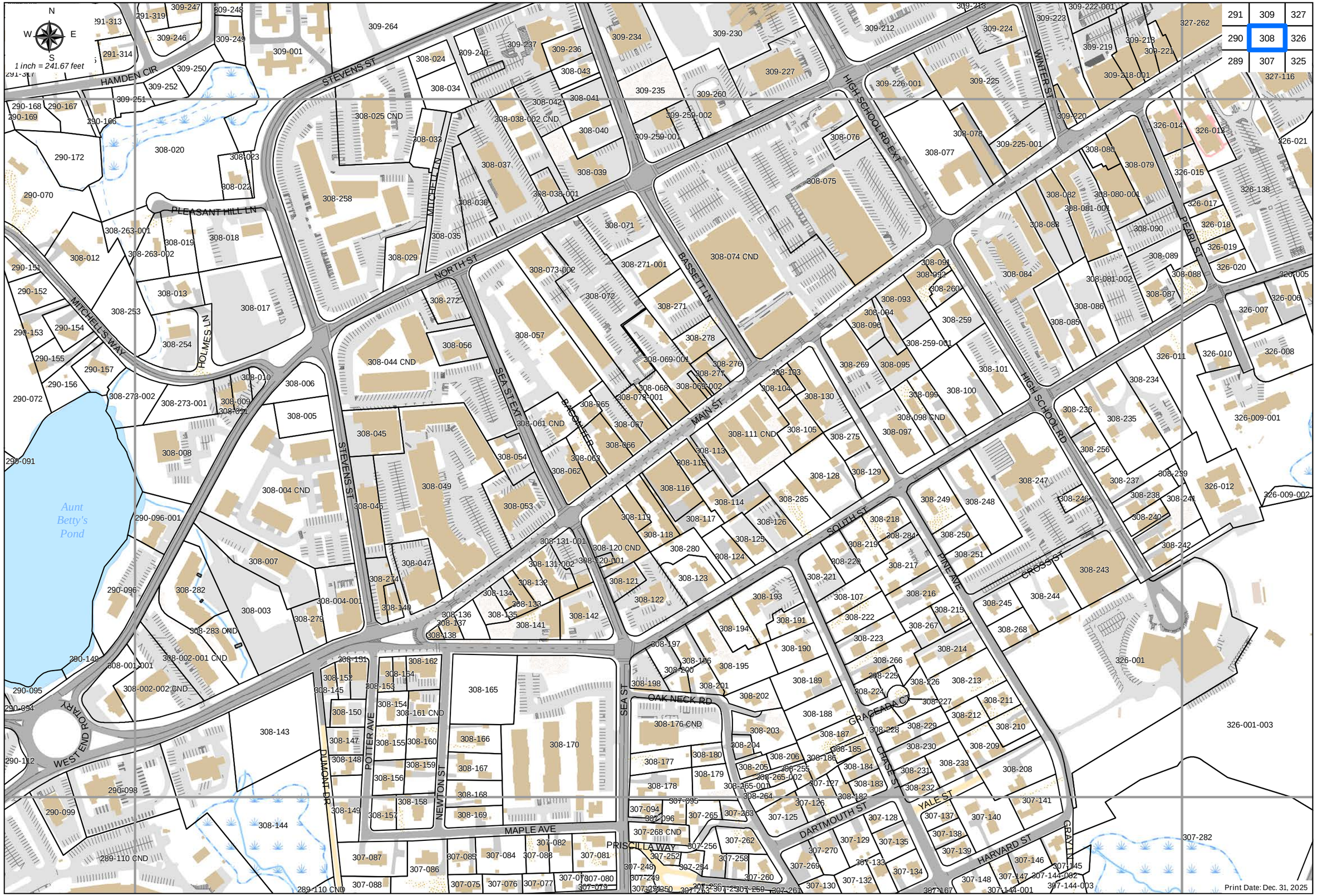
N
W
E
S
1 inch = 241.67 feet
291 309 327
290 308 326
289 307 325
HAMDEN CIR
STEVENS ST
PLEASANT HILL LN
MITCHELL LN
MITCHELL'S WAY
HOLMES LN
NORTH ST
HIGH SCHOOL RD EXT
WINTER ST
PEARL ST
BASSETT LN
SEA ST EXT
MAIN ST
HIGH SCHOOL RD
SOUTH ST
CROSS ST
PINE AVE
GRACEABA CT
CHASE ST
YALE ST
DARTMOUTH ST
HARVARD ST
GRAYLIN
OAK NECK RD
SEA ST
WEST END ROTARY
POTTER AVE
NEWTON ST
MAPLE AVE
PRISCILLA WAY
Aunt Betty's Pond
Print Date: Dec. 31, 2025

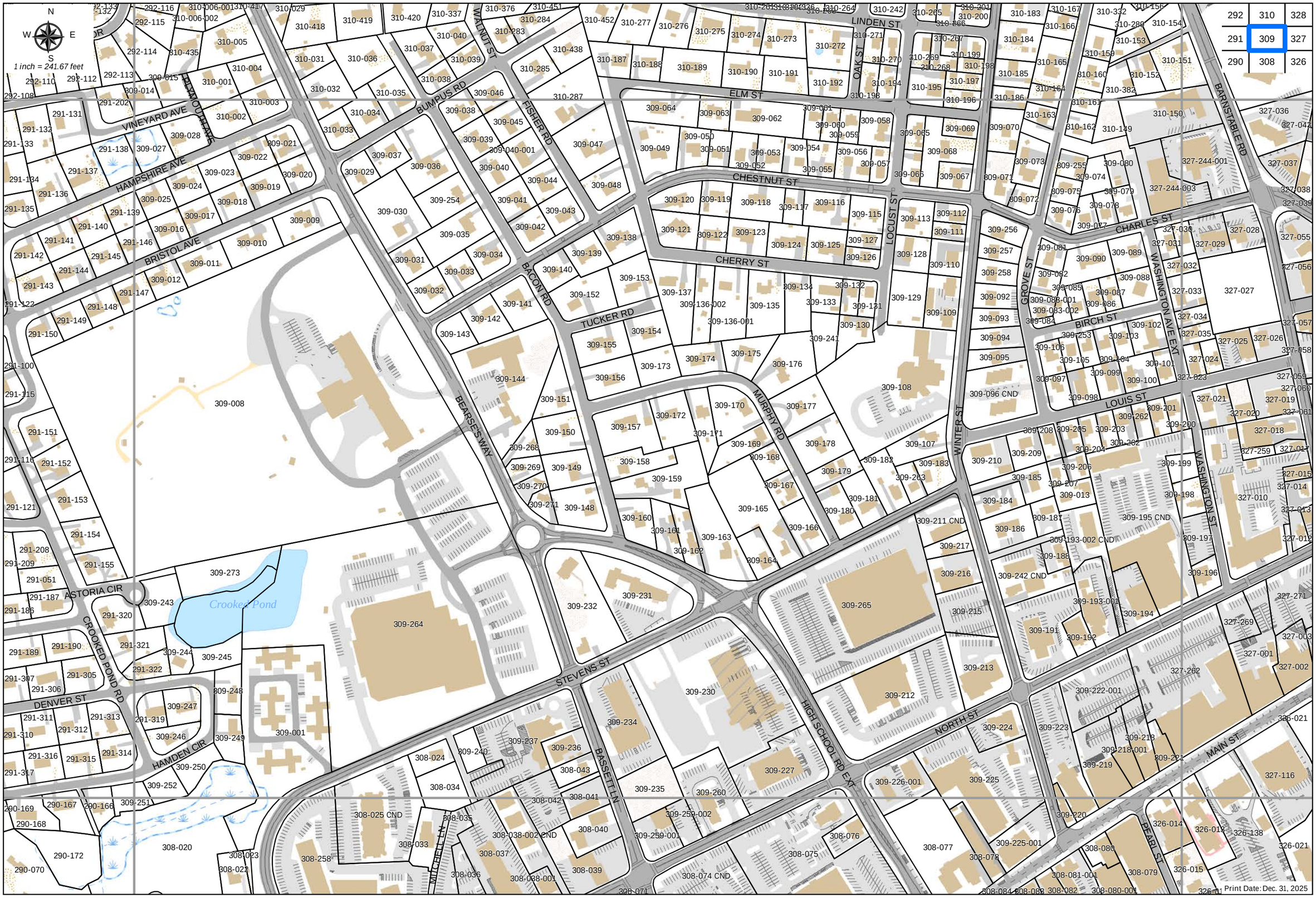
N
W
E
S
1 inch = 241.67 feet
292 310 328
291 309 327
290 308 326
LINDEN ST
ELM ST
CHESTNUT ST
CHERRY ST
TUCKER RD
VINEYARD AVE
PLYMOUTH AVE
HAMPSHIRE AVE
BRISTOL AVE
BUMPUS RD
WALNUT ST
FISHER RD
BACON RD
BEARSE'S WAY
MURPHY RD
OAK ST
LOCUST ST
WINTER ST
GROVE ST
CHARLES ST
WASHINGTON AVE EXT
BIRCH ST
LOUIS ST
WASHINGTON ST
BARNSTABLE RD
STEVENS ST
NORTH ST
MAIN ST
PEARL ST
HIGH SCHOOL RD EXT
BASSETT LN
MCGRELL LN
ASTORIA CIR
CROOKED POND RD
DENVER ST
HAMDEN CIR
Crooked Pond
Print Date: Dec. 31, 2025

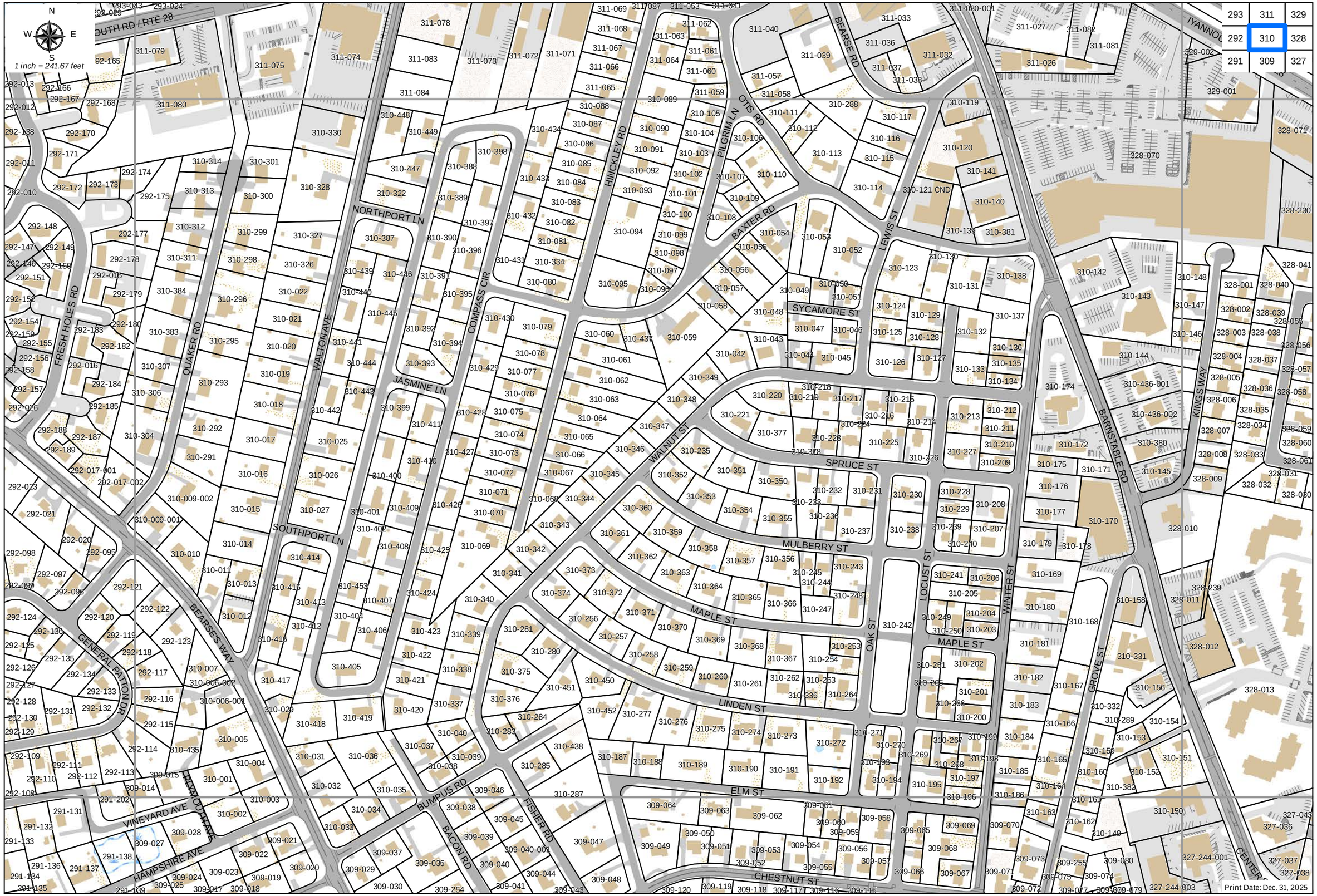
N
W
E
S
1 inch = 241.67 feet
293 311 329
292 310 328
291 309 327
SOUTH RD / RTE 28
HINCKLEY RD
PILGRIM LN
OTIS RD
BEARSE RD
NORTHPORT LN
BAXTER RD
LEWIS ST
SYCAMORE ST
COMPASS CIR
WALTON AVE
QUAKER RD
FRESH HOLES RD
JASMINE LN
WALNUT ST
SPRUCE ST
MULBERRY ST
MAPLE ST
LOCUST ST
OAK ST
WINTER ST
LINDEN ST
ELM ST
CHESTNUT ST
BARNSTABLE RD
KINGS WAY
GROVE ST
CENTER
SOUTHPORT LN
BEARSE'S WAY
GENERAL PATTON DR
PLYMOUTH AVE
VINEYARD AVE
HAMPSHIRE AVE
BUMPUS RD
BACON RD
FISHER RD
Print Date: Dec. 31, 2025

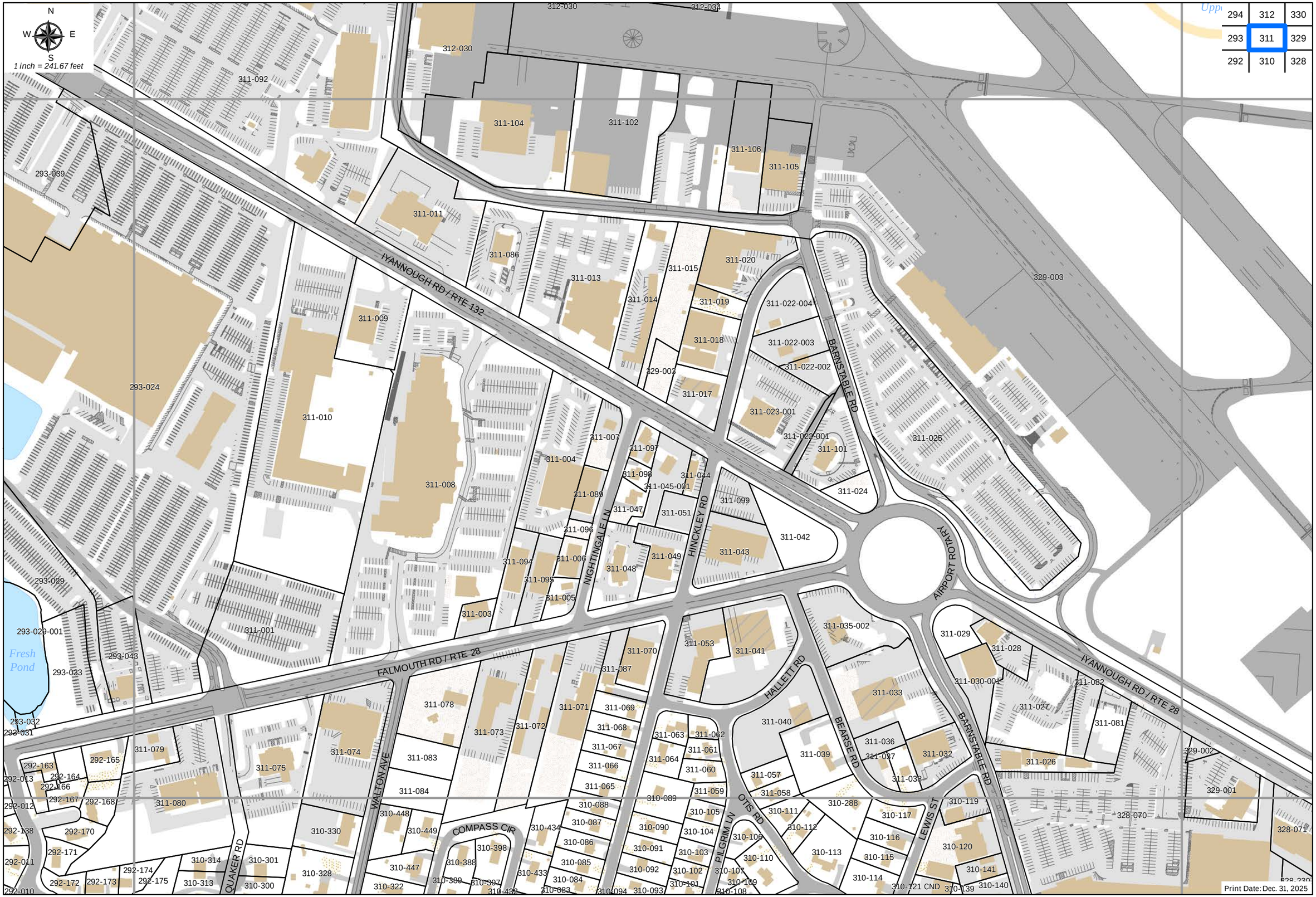

Print Date: Dec. 31, 2025

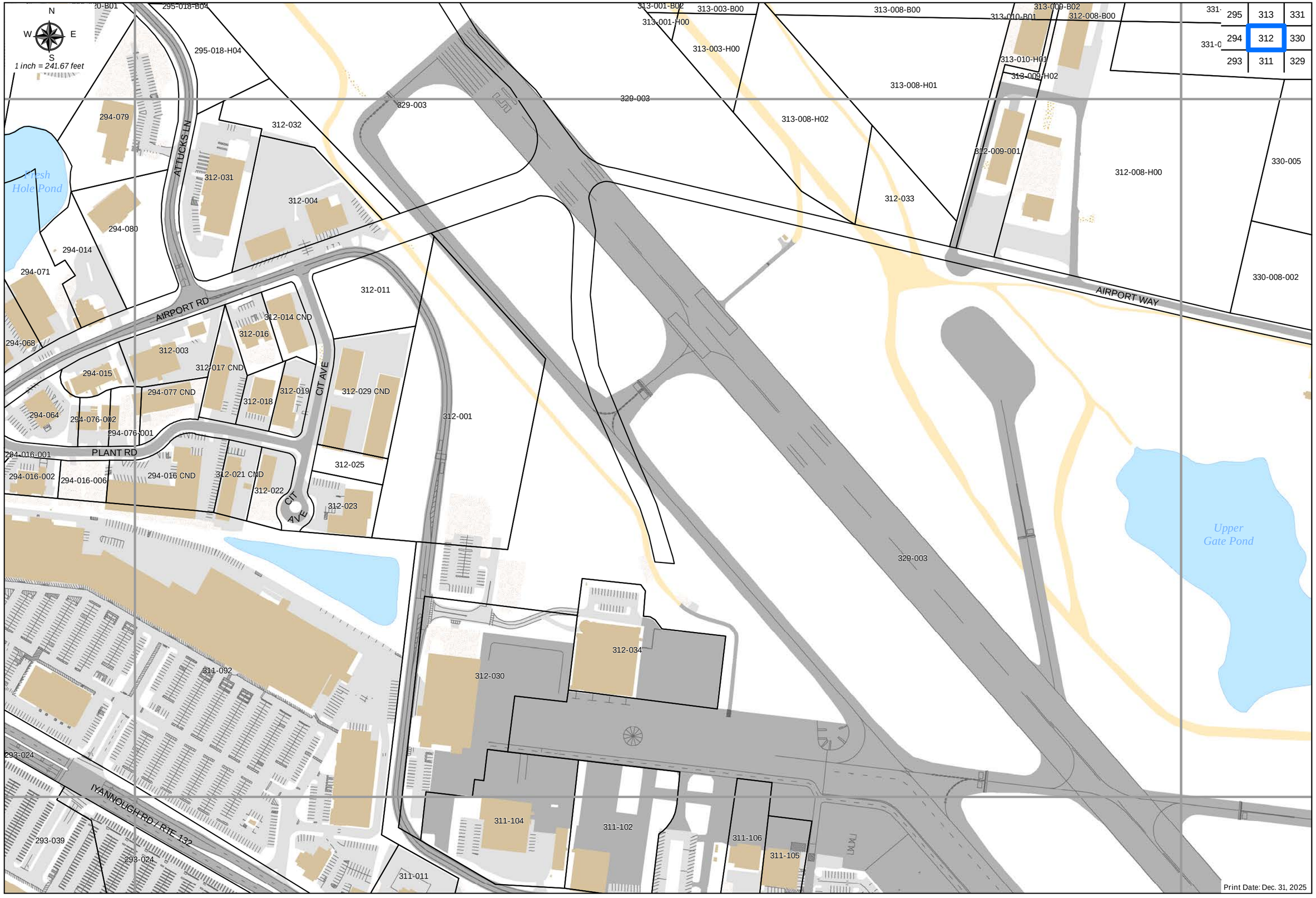

Print Date: Dec. 31, 2025

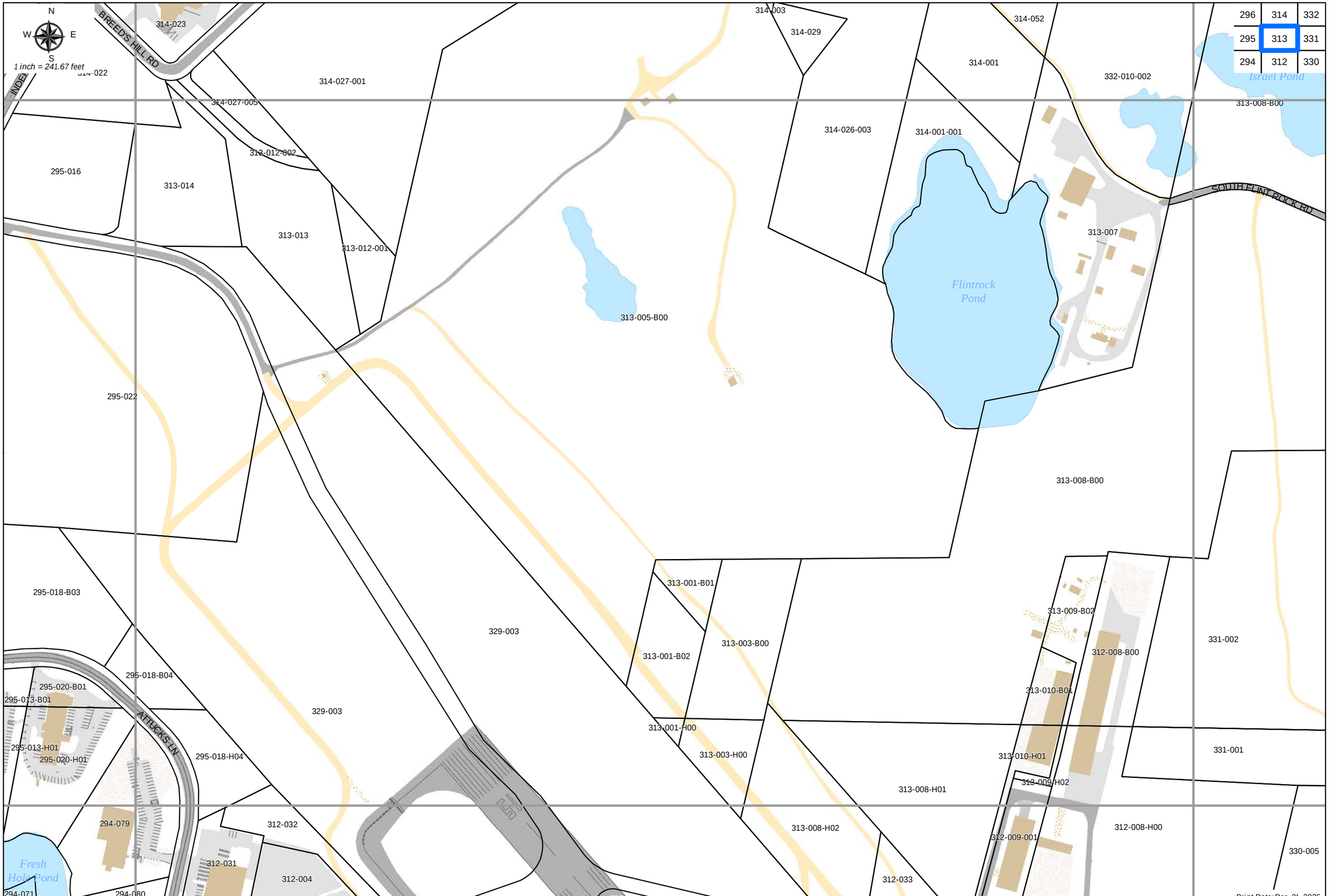
N
W
E
S
1 inch = 241.67 feet
BREED'S HILL RD
314-023
314-022
314-027-001
314-027-005
313-012-002
295-016
313-014
313-013
313-012-001
314-003
314-029
314-052
314-001
332-010-002
Israel Pond
313-008-B00
314-026-003
314-001-001
SOUTH FLINT ROCK RD
313-007
Flintrock Pond
313-005-B00
295-022
313-008-B00
295-018-B03
313-001-B01
313-009-B02
329-003
313-003-B00
313-001-B02
312-008-B00
331-002
295-018-B04
295-020-B01
295-013-B01
313-010-B01
329-003
ATTUCKS LN
313-001-H00
295-013-H01
295-020-H01
295-018-H04
313-003-H00
313-010-H01
331-001
313-009-H02
313-008-H01
294-079
312-032
313-008-H02
312-009-001
312-008-H00
330-005
Fresh Hole Pond
312-031
312-004
312-033
294-071
294-014
294-080
329-003
296
314
332
295
313
331
294
312
330
Print Date: Dec. 31, 2025

N
W
E
S
1 inch = 241.67 feet
297
315
333
296
314
332
295
313
331
COMMUNICATION WAY
BENJAMIN FRANKLIN WAY
INDEPENDENCE DR
JOHN ADAMS WAY
BREED'S HILL RD
315-040-001
315-006
315-040
315-039
314-036
296-026
296-027
314-040
314-039
315-040-001
332-010-003
314-030
314-045
332-010-001
296-028
314-021
332-011
314-005
332-012
296-030
314-044
332-013
332-014
314-026-005
314-025
314-026-004
314-024-005
314-050
314-041 CND
314-024-004 CND
332-015
314-024-002
314-051
314-026-001
296-031
347-002-002
332-010-002
314-003
314-023
314-052
296-025
314-027-001
314-026-003
314-029
314-001
Little
Israel Pond
314-022
313-005-B00
314-027-005
313-008-B00
314-001-001
313-007
295-016
313-014
313-012-002
313-013
Flintrock
Pond
Flintrock Pond
313-012-001
Print Date: Dec. 31, 2025

N
W
E
S
1 inch = 241.67 feet
298-075
76
316-090
316-089
316-080-009
316-080-008
316-021
316-024
316-031
316-032
316-049-001
316-055
316-056
316-080-010
316-080-011
FLINT ROCK RD
SALT ROCK RD
316-025
316-029
MARBLE RD
316-030
COBBLE STONE RD
316-052
316-053
316-054
316-094
297-055
316-023
316-026
316-027
316-028
316-004
315-031
297-039
BOULDER RD
297-054
297-040
315-032
315-027
315-028
315-029
FLINT ROCK RD
297-053
297-041
PALOMINO DR
315-038
315-008
315-030
315-011
333-012
297-052
297-042
GELDING CIR
GELDING CIR
315-016
315-037
315-010
315-017
297-051
297-043
315-012
315-014
315-015
315-033
315-013
297-050
315-009
297-044
315-026
315-036
297-031
297-049
315-018
297-045
PALOMINO DR
297-048
315-034
315-019
315-020
315-035
315-025
315-024
315-022
297-047
297-046
297-030
297-029
MID-CAPE HWY (WEST) RTE 6
MID-CAPE HWY (EAST) RTE 6
315-003
315-040-001
332-010-003
315-039
314-036
315-006
315-040
296-026
296-027
314-040
314-039
332-010-001
COMMUNICATION WAY
314-021
314-045
314-044
314-005
314-030
296-028
Print Date: Dec. 31, 2025

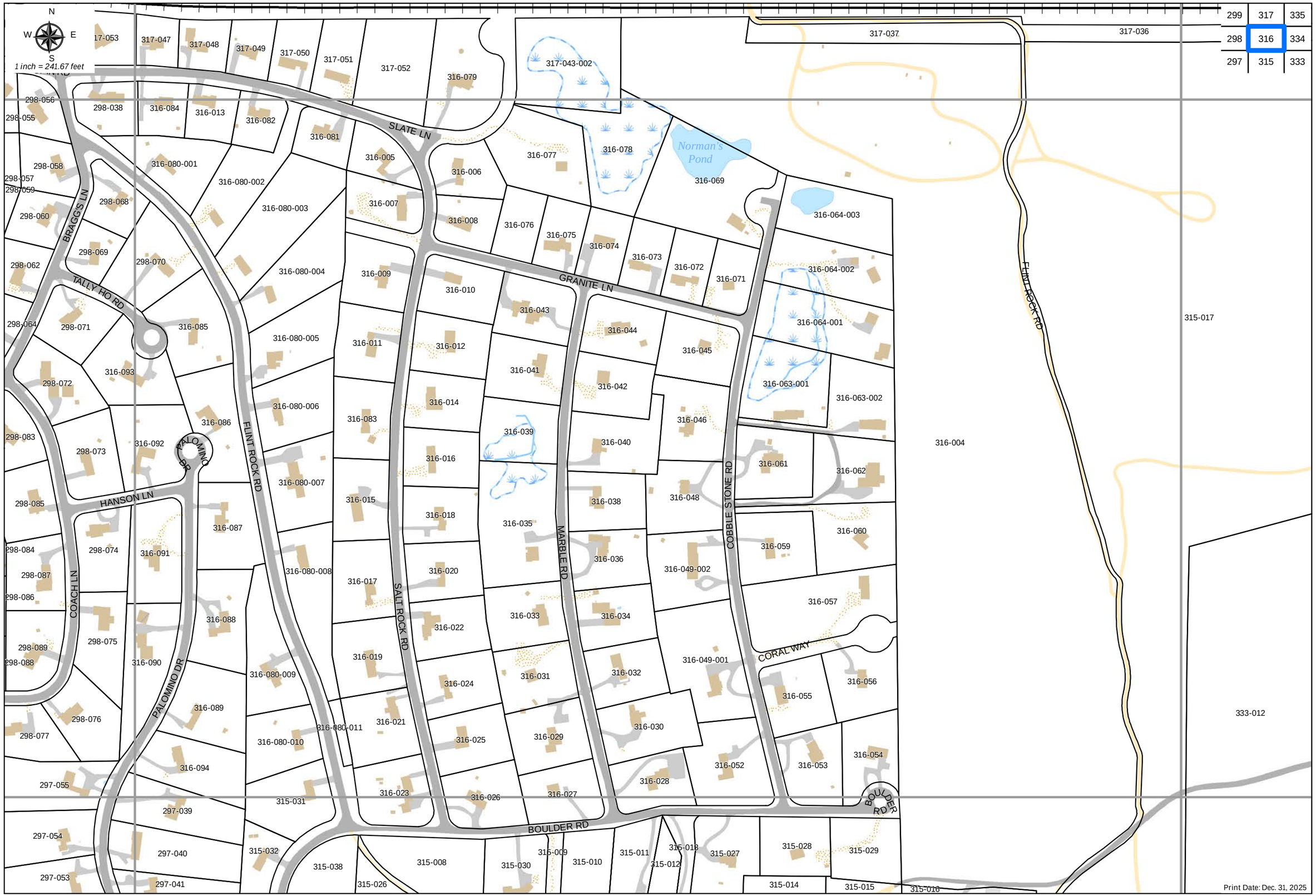
N
W
E
S
1 inch = 241.67 feet
299 317 335
298 316 334
297 315 333
SLATE LN
GRANITE LN
BRAGG'S LN
TALLY HO RD
FLINT ROCK RD
PALOMINO DR
HANSON LN
COACH LN
SALT ROCK RD
MARBLE RD
COBBLE STONE RD
CORAL WAY
BOULDER RD
Norman's Pond
317-053
317-047
317-048
317-049
317-050
317-051
317-052
316-079
317-043-002
317-037
317-036
298-056
298-055
298-038
316-084
316-013
316-082
316-081
316-005
316-006
316-077
316-078
316-069
298-058
298-057
298-059
298-068
316-080-001
316-080-002
316-080-003
316-007
316-008
316-076
316-075
316-074
316-073
316-072
316-071
316-064-003
316-064-002
316-064-001
298-060
298-069
298-070
316-080-004
316-009
316-010
316-043
316-044
316-045
316-063-001
316-063-002
298-062
298-064
298-071
316-085
316-080-005
316-011
316-012
316-041
316-042
298-072
316-093
316-080-006
316-014
316-083
316-039
316-040
316-046
316-086
298-083
298-073
316-092
316-016
316-061
316-062
316-004
316-080-007
316-015
316-018
316-035
316-038
316-048
298-085
316-087
316-060
316-059
298-084
298-074
316-091
316-080-008
316-017
316-020
316-036
316-049-002
298-087
298-086
316-057
316-088
316-022
316-033
316-034
298-089
298-088
298-075
316-090
316-019
316-024
316-031
316-032
316-049-001
316-056
316-055
316-080-009
316-089
298-076
298-077
316-080-011
316-021
316-025
316-029
316-030
316-054
316-080-010
316-052
316-053
316-094
316-028
297-055
316-023
316-026
316-027
315-031
297-039
297-054
315-032
315-038
315-008
315-030
315-009
315-010
315-011
315-012
315-018
315-027
315-028
315-029
297-040
297-053
297-041
315-026
315-014
315-015
315-016
315-017
333-012
Print Date: Dec. 31, 2025

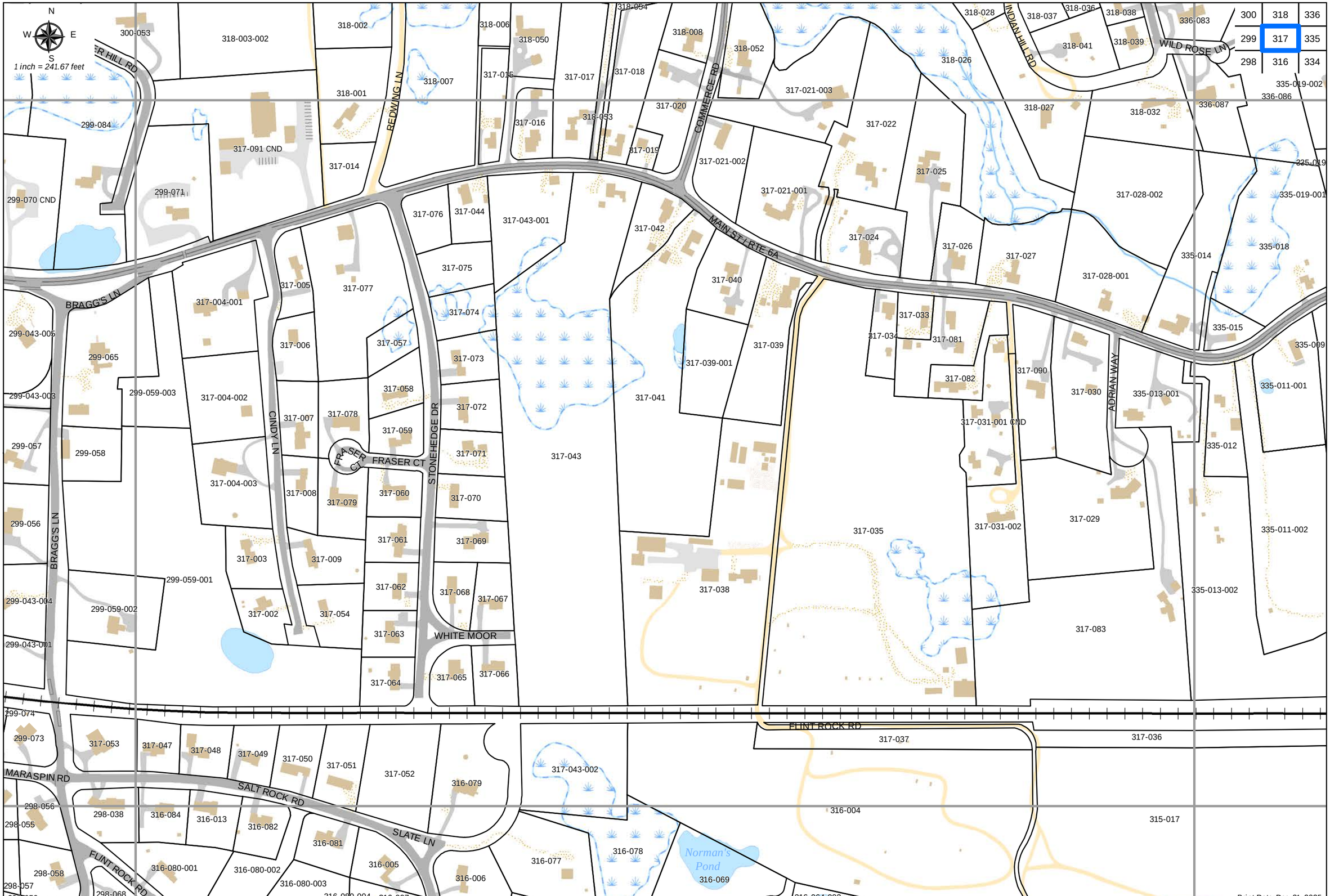
N
W
E
S
1 inch = 241.67 feet
300 318 336
299 317 335
298 316 334
MAIN ST / RTE 6A
COMMERCE RD
REDWING LN
INDIAN HILL RD
WILD ROSE LN
BRAGGS LN
CINDY LN
STONEHEDGE DR
FRASER CT
WHITE MOOR
ADRIAN WAY
FLINT ROCK RD
MARASPIN RD
SALT ROCK RD
SLATE LN
Norman's Pond
300-053
318-003-002
318-002
318-006
318-054
318-050
318-008
318-052
318-028
318-037
318-036
318-038
336-083
318-041
318-039
318-026
318-007
318-001
317-015
317-017
317-018
317-021-003
335-019-002
336-086
299-084
317-020
318-053
318-027
318-032
336-087
317-016
317-022
317-091 CND
317-014
317-019
317-021-002
317-025
335-019
299-070 CND
299-071
317-021-001
317-028-002
335-019-001
317-076
317-044
317-043-001
317-042
317-024
317-026
317-027
335-018
317-075
317-040
317-028-001
335-014
317-005
317-077
317-074
317-033
335-015
317-004-001
317-034
317-081
299-043-005
317-006
317-057
317-073
317-039
335-009
299-065
317-039-001
317-082
317-090
299-043-003
299-059-003
317-004-002
317-058
317-041
317-030
335-013-001
335-011-001
317-007
317-078
317-072
317-031-001 CND
299-057
299-058
317-059
317-071
317-043
335-012
317-004-003
317-008
317-060
317-070
317-079
299-056
317-035
317-031-002
317-029
335-011-002
317-061
317-069
317-003
317-009
299-059-001
317-062
317-068
317-067
317-038
335-013-002
299-043-004
299-059-002
317-002
317-054
317-083
317-063
299-043-001
317-064
317-065
317-066
299-074
299-073
317-053
317-047
317-048
317-049
317-050
317-051
317-052
316-079
317-043-002
317-037
317-036
316-004
298-056
298-038
316-084
316-013
316-082
316-081
316-078
315-017
298-055
316-005
316-077
298-058
316-080-001
316-080-002
316-006
298-057
316-080-003
298-068
316-080-004
316-007
316-008
316-076
316-075
316-069
316-064-003
298-060
Print Date: Dec. 31, 2025

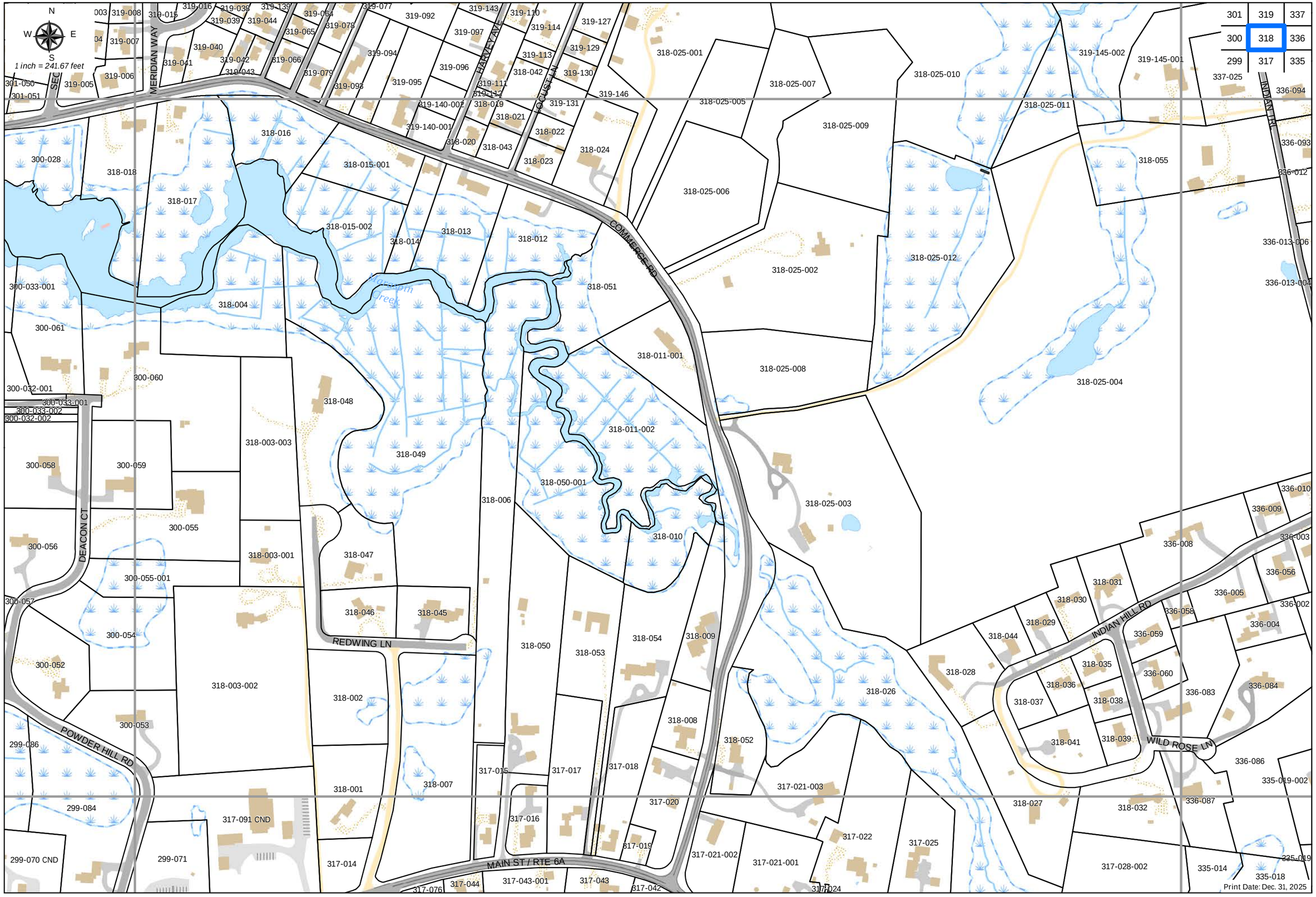
N
W
E
S
1 inch = 241.67 feet
301 319 337
300 318 336
299 317 335
MERIDIAN WAY
HARVEY AVE
LOCUST LN
COMMERCE RD
INDIAN HILL RD
DEACON CT
REDWING LN
POWDER HILL RD
WILD ROSE LN
MAIN ST / RTE 6A
Muddy Brook Creek
319-008
319-015
319-016
319-033
319-039
319-044
319-139
319-064
319-065
319-078
319-077
319-092
319-143
319-110
319-114
319-127
319-097
319-129
319-007
319-040
319-041
319-042
319-043
319-066
319-079
319-094
319-093
319-095
319-096
319-113
319-042
319-130
319-111
319-112
319-146
319-140-002
319-019
319-131
319-140-001
319-021
319-022
319-020
319-043
319-023
319-024
319-005
319-006
318-025-001
318-025-007
318-025-010
319-145-002
319-145-001
318-025-005
318-025-011
318-025-009
318-025-006
318-016
318-018
318-015-001
318-017
318-015-002
318-014
318-013
318-012
318-051
318-025-012
318-025-002
318-004
318-011-001
318-025-008
318-048
318-011-002
318-025-004
318-003-003
318-049
318-050-001
318-006
318-025-003
318-010
318-003-001
318-047
318-046
318-045
318-050
318-053
318-054
318-009
318-008
318-052
318-026
318-028
318-044
318-029
318-030
318-031
318-035
318-036
318-037
318-038
318-041
318-039
318-003-002
318-002
318-001
318-007
317-015
317-017
317-018
317-020
317-016
317-019
317-021-003
317-021-002
317-021-001
317-022
317-025
317-024
317-014
317-076
317-044
317-043-001
317-043
317-042
317-091 CND
299-071
299-070 CND
299-084
299-086
300-028
300-033-001
300-061
300-060
300-032-001
300-033-002
300-032-002
300-058
300-059
300-055
300-056
300-055-001
300-057
300-054
300-052
300-053
301-050
301-051
337-025
336-094
336-093
336-012
336-013-006
336-013-004
336-010
336-009
336-008
336-003
336-056
336-005
336-058
336-002
336-004
336-059
336-060
336-083
336-084
336-086
336-087
335-019-002
335-019
335-014
335-018
Print Date: Dec. 31, 2025

N
W
E
S
1 inch = 241.67 feet
301
319
337
300
318
336
Barnstable Harbor
SUNSET LN
SECOND WAY
MERIDIAN WAY
BAY VIEW RD
GOODVIEW WAY
HARVEY AVE
LOCUST LN
COMMERCE RD
INDIAN TR
Maraspin Creek
319-024
319-025
319-027
319-029
319-023
319-026
319-028
319-030
319-051
319-022
319-052
319-067
319-085
319-086
301-029
301-031
301-030
319-050
319-053
319-068
319-087
319-102
319-103
319-135
319-120
319-021
319-020
319-031
319-054
319-069
301-028
319-049
319-055
319-070
319-084
319-132
319-032
319-013-001
319-056
319-071
301-027
319-001
319-012
319-019
319-048
319-057
319-104
319-033
319-100
319-101
319-119
319-122
301-026
301-059
319-137
319-136
319-133
319-058
319-072
319-083
319-146
301-061
319-013-002
319-034
319-059
319-073
319-105
319-118
319-123
319-134
319-047
319-060
319-074
319-090
337-002
301-058
319-011
319-018
319-035
319-061
319-075
319-106
319-145-002
301-045
319-014
319-082
319-091
319-099
319-117
319-002
319-046
319-124
319-017
319-103
301-056
319-010
319-141
319-036
319-062
319-076
319-116
319-125
301-046
319-138
319-081
319-098
319-126
319-017
319-045
319-068
301-047
319-009
319-015
319-037
319-080
319-115
318-025-010
301-054
319-003
319-016
319-139
319-077
319-109
319-038
319-064
319-143
337-024
301-048
319-008
319-092
319-110
319-114
337-022
337-023
301-053
319-039
319-044
319-078
319-127
319-004
319-007
319-065
319-097
318-025-001
337-021
301-049
319-040
319-048
319-094
319-129
301-052
319-041
319-042
319-066
319-111
319-113
319-145-001
337-025
301-050
319-005
319-006
319-079
319-096
319-130
318-042
301-051
319-098
319-095
319-112
318-025-005
318-025-007
336-094
319-131
319-140-002
318-019
318-025-011
318-021
319-140-001
318-016
318-025-009
318-022
318-020
318-043
336-093
300-028
318-018
318-017
318-024
318-055
318-015-001
318-023
318-025-006
318-025-012
318-025-004
318-014
318-013
318-015-002
318-012
318-025-002
Print Date: Dec. 31, 2025

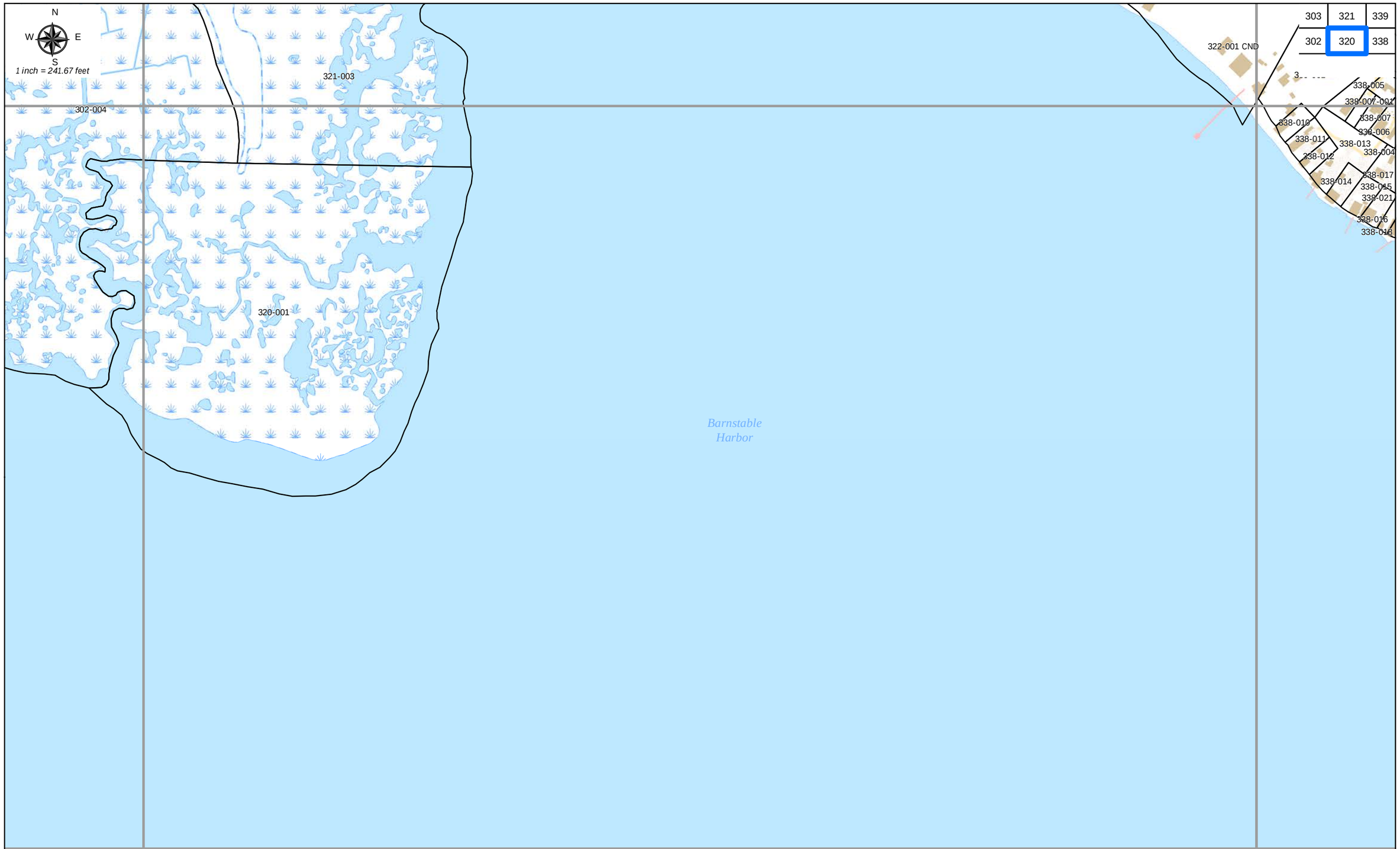

Print Date: Dec. 31, 2025

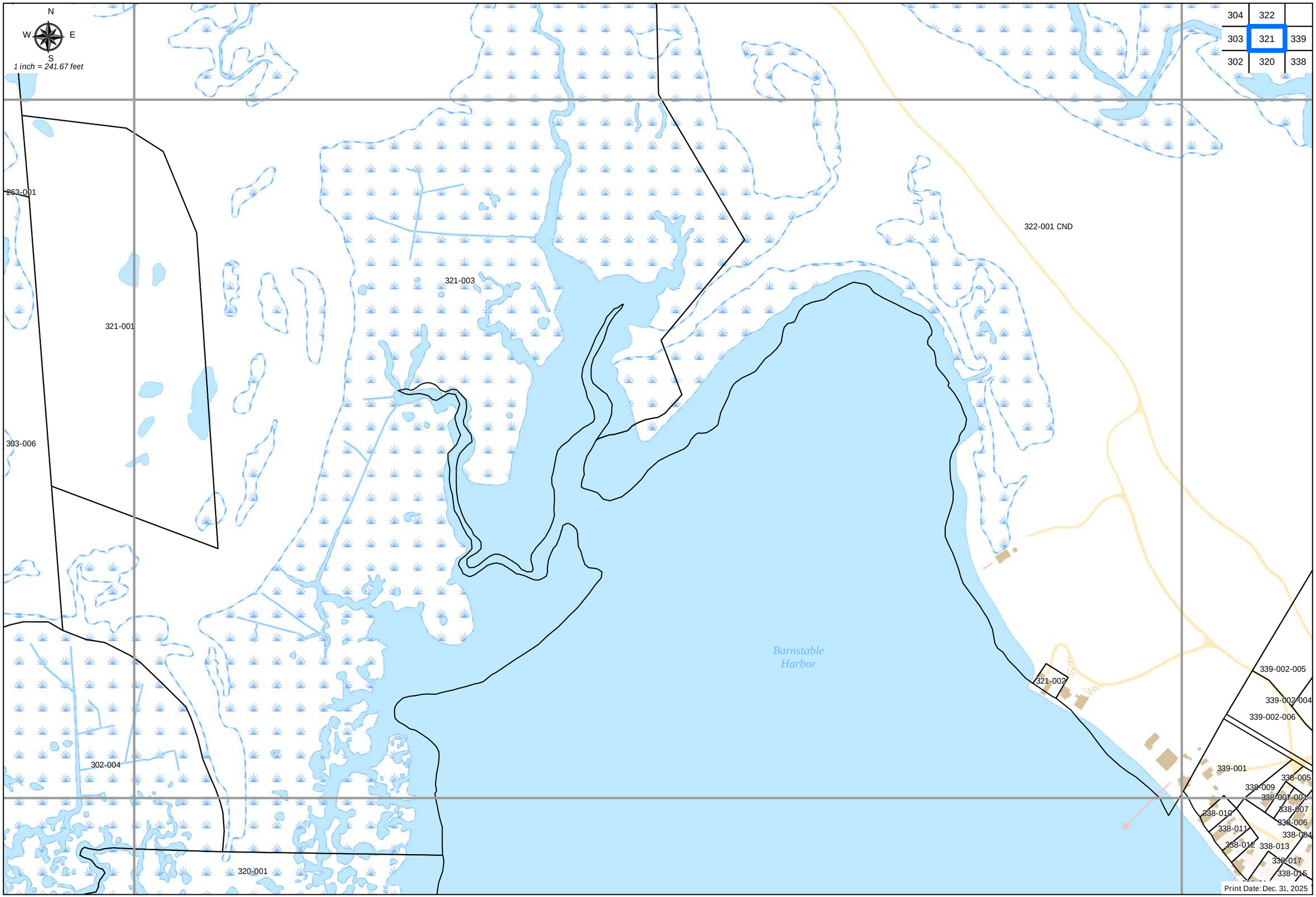
N
W
E
S
1 inch = 241.67 feet
304
322
303
321
339
302
320
338
263-001
321-001
321-003
322-001 CND
303-006
302-004
320-001
Barnstable
Harbor
321-002
339-002-005
339-002-004
339-002-006
339-001
338-005
338-009
338-007-001
338-007
338-010
338-006
338-011
338-004
338-012
338-013
338-017
338-015
Print Date: Dec. 31, 2025

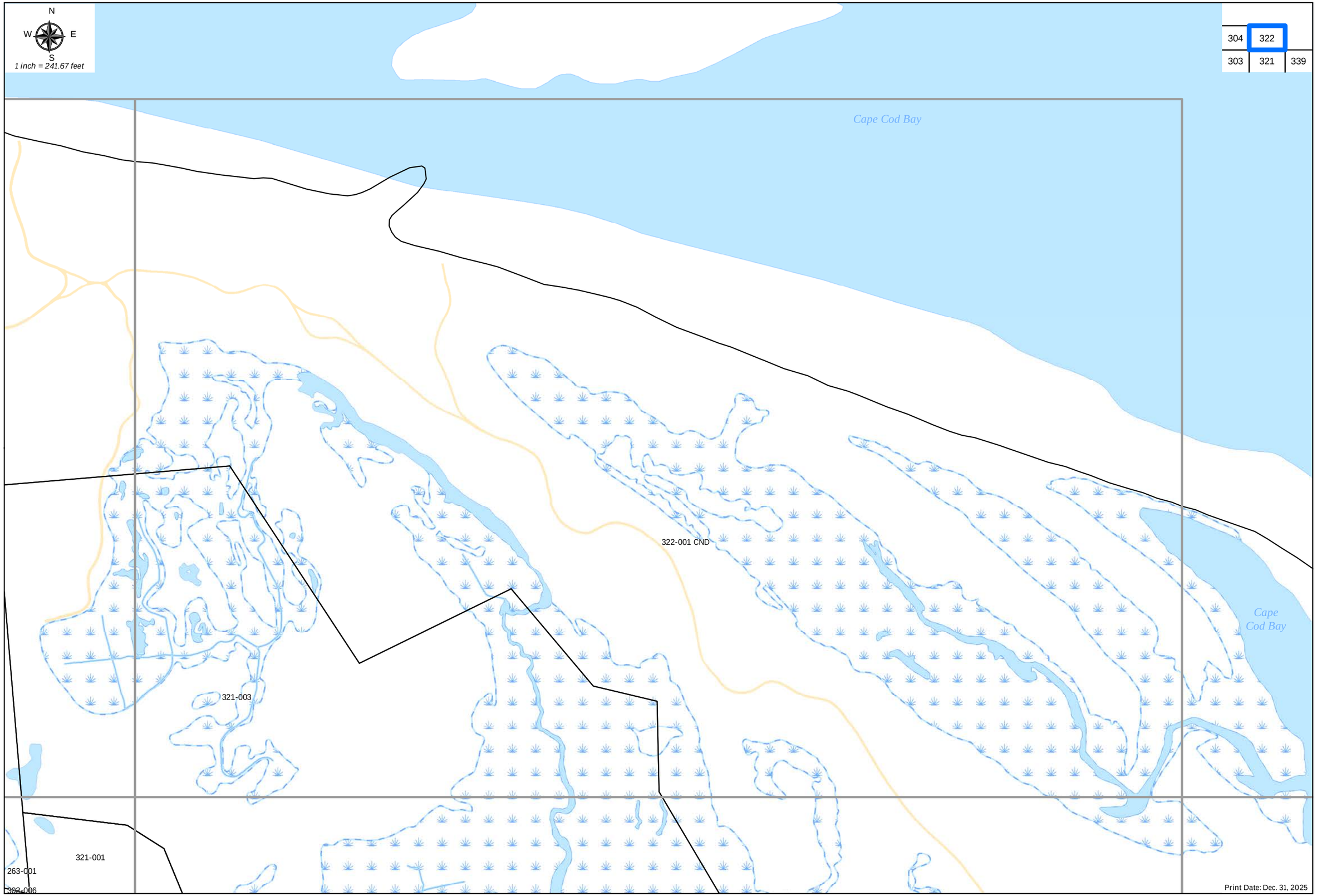
N
W
E
S
1 inch = 241.67 feet
304
322
303
321
339
Cape Cod Bay
322-001 CND
Cape
Cod Bay
321-003
321-001
263-001
303-006
Print Date: Dec. 31, 2025

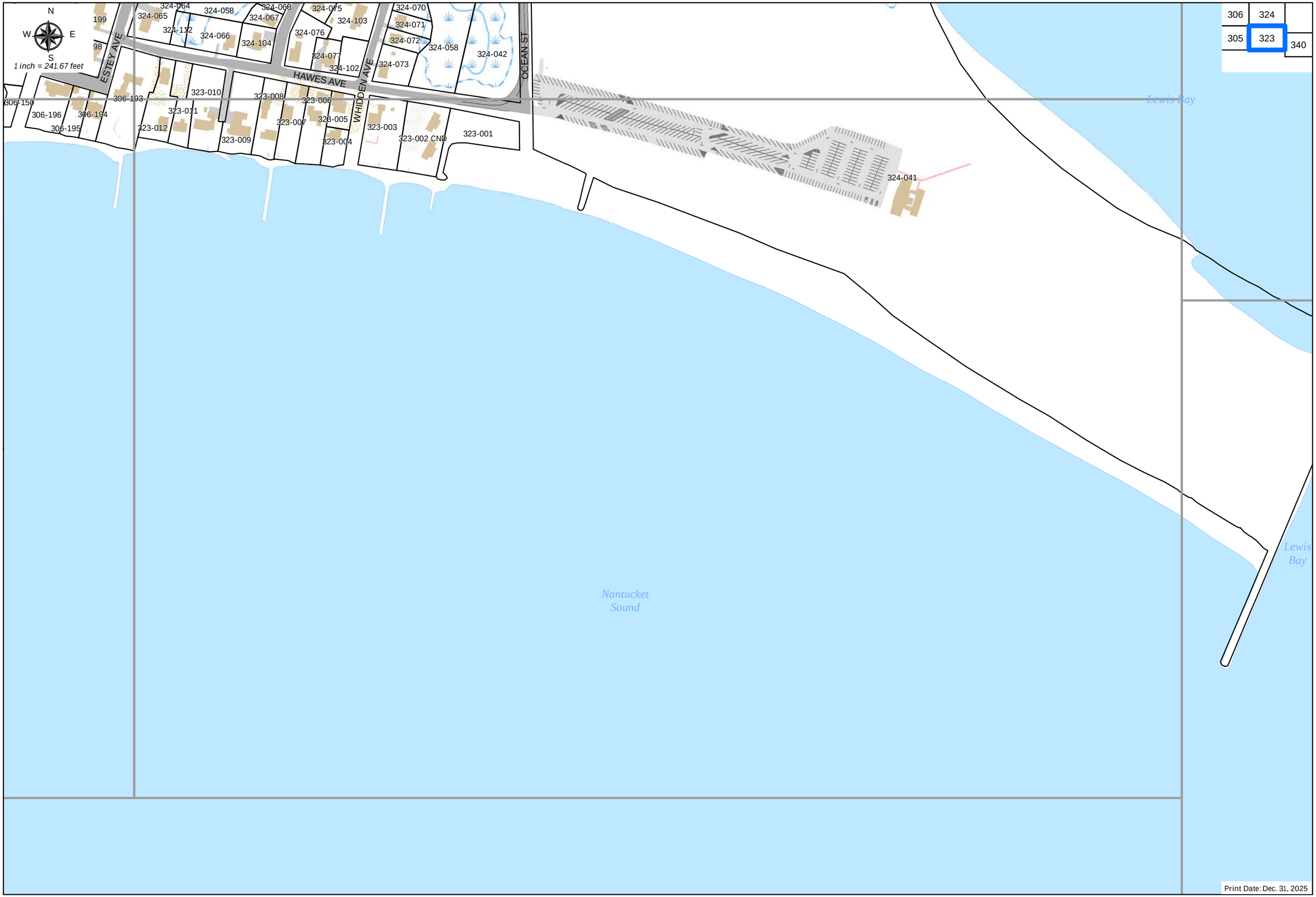
N
W
E
S
1 inch = 241.67 feet
ESTEY AVE
HAWES AVE
WHIDDEN AVE
OCEAN ST
199
198
324-064
324-065
324-058
324-068
324-067
324-075
324-103
324-070
324-071
324-072
324-058
324-042
324-112
324-066
324-104
324-076
324-077
324-102
324-073
306-150
306-193
323-010
323-008
323-006
306-196
306-194
323-011
323-007
323-005
323-003
306-195
323-012
323-009
323-004
323-002 CND
323-001
324-041
Lewis Bay
Nantucket Sound
Lewis Bay
306
324
305
323
340
Print Date: Dec. 31, 2025

N
W
E
S
1 inch = 241.67 feet
Snow's Creek
Snow's Creek
PINE LN
STANLEY PL
OWENS ST
WALLEY CT
GOSNOLD ST
MARSH LN
WATSON ST
BLAKE ST
CIRCUIT AVE
OCEAN ST
CUMNER ST
FOLSOM AVE
ESTEY AVE
WHIDDEN AVE
HAWES AVE
Lewis Bay
Nantucket Sound
Nantucket Sound
Nantucket Sound
Nantucket Sound
324-040 CND
324-041
324-042
324-038
324-039
324-058
324-061
324-062
324-063
324-064
324-065
324-066
324-067
324-068
324-069
324-070
324-071
324-072
324-073
324-075
324-076
324-077
324-102
324-103
324-104
324-112
324-114
324-115
324-116
324-117
324-118
324-120
324-122
323-001
323-002 CND
323-003
323-004
323-005
323-006
323-007
323-008
323-009
323-010
323-011
323-012
306-193
306-194
306-195
306-196
306-197
306-198
306-199
306-200
306-201
306-220
306-146
306-145
306-144
306-143
306-142
306-141
306-140
306-132
306-133
306-134
306-135
306-136
306-125
306-126
306-124
306-127
306-128
306-129
306-130
306-131
306-149
306-150
306-285
306-117
306-117-001
306-116
306-121
306-122
306-123
306-208
306-215
306-216
306-217
306-218
306-219
306-283-002
306-283-003
325-146
325-149
325-147
325-143
325-145
325-144
325-142
324-106
325-004
325-008
325-007
325-005
325-006
325-002
325-001
324-032
324-034-001
324-021
324-031
324-030
324-033
324-020
324-022
324-023
324-029
324-034-002
324-037
324-024
324-018
324-028
324-035
324-036
324-019
324-026
324-027
324-017
324-025
324-122
324-012
324-013
324-015
324-016
324-011
324-014
324-009
324-010
324-006
324-007
324-008
324-050
324-113
324-105
324-044
324-117
324-095
324-093
324-051
324-110
324-049
324-096
324-094
324-115
324-052
324-048-002
324-097
324-100
324-099
324-098
324-092
324-085
324-084
324-118
324-048-001
324-086
324-083
324-120
324-091
324-090
324-054
324-047
324-111
324-088
324-089
324-046
324-082
324-081
324-107
324-055
324-045
324-078
324-109
324-108
324-043
324-079
324-080
324-056
324-114
324-004
324-059
324-057
324-005
324-002
324-062
324-201
324-063
324-069
324-064
324-070
324-068
324-075
324-042
324-065
324-067
324-103
324-071
324-112
324-066
324-104
324-076
324-072
324-077
324-102
324-073
307
325
306
324
305
323
340
Print Date: Dec. 31, 2025

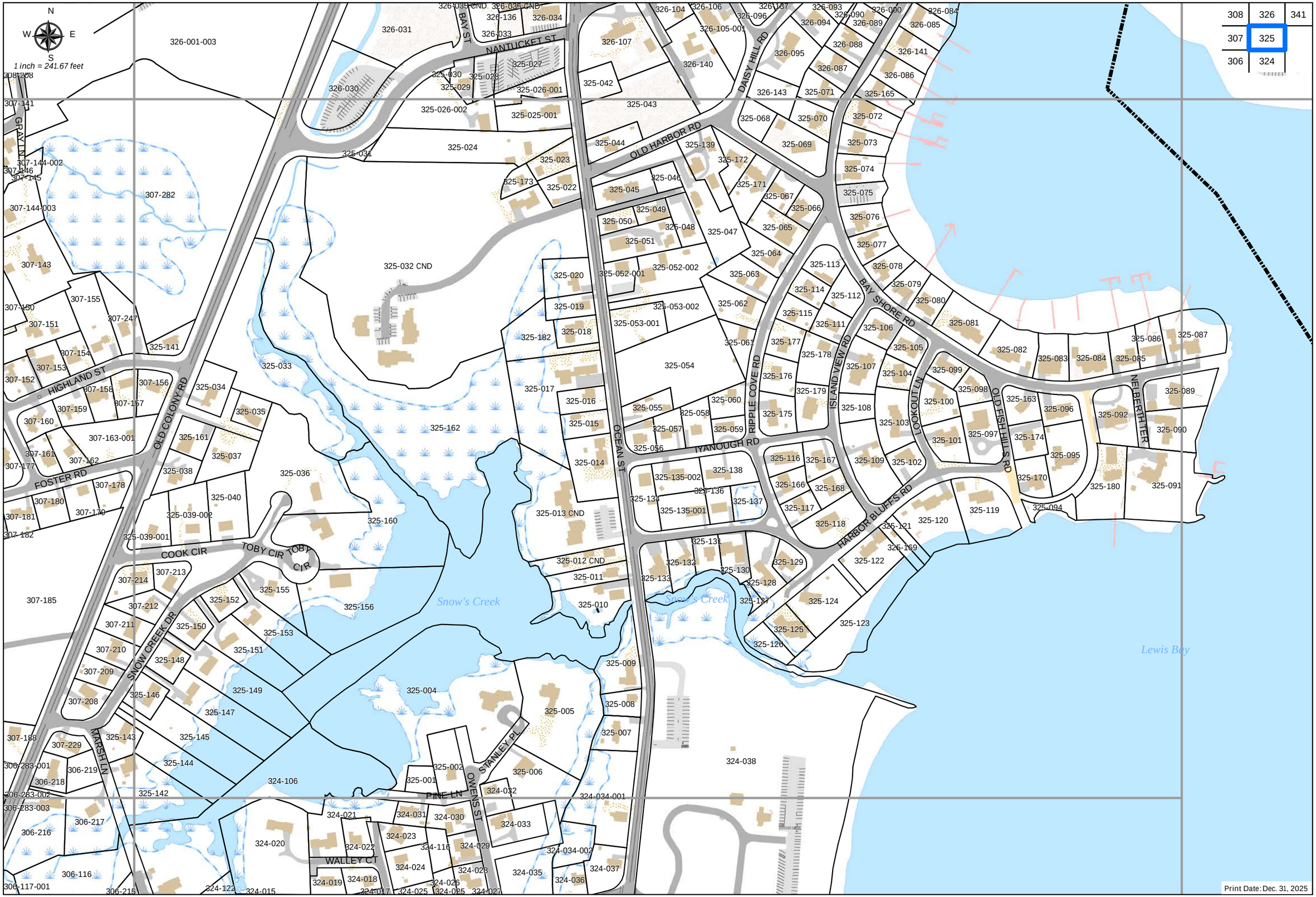
N
W
E
S
1 inch = 241.67 feet
308 326 341
307 325
306 324
NANTUCKET ST
BAY ST
DAISY HILL RD
OLD HARBOR RD
GRAY LN
HIGHLAND ST
OLD COLONY RD
FOSTER RD
COOK CIR
TOBY CIR
SNOW CREEK DR
MARSH LN
OCEAN ST
RIPPLE COVE RD
ISLAND VIEW RD
BAY SHORE RD
LOOKOUT LN
OLD FISH HILLS RD
NELBERTHIER
IYANOUGH RD
HARBOR BLUFFS RD
STANLEY PL
OWENS ST
PINE LN
WALLEY CT
Snow's Creek
Lewis Bay
Print Date: Dec. 31, 2025

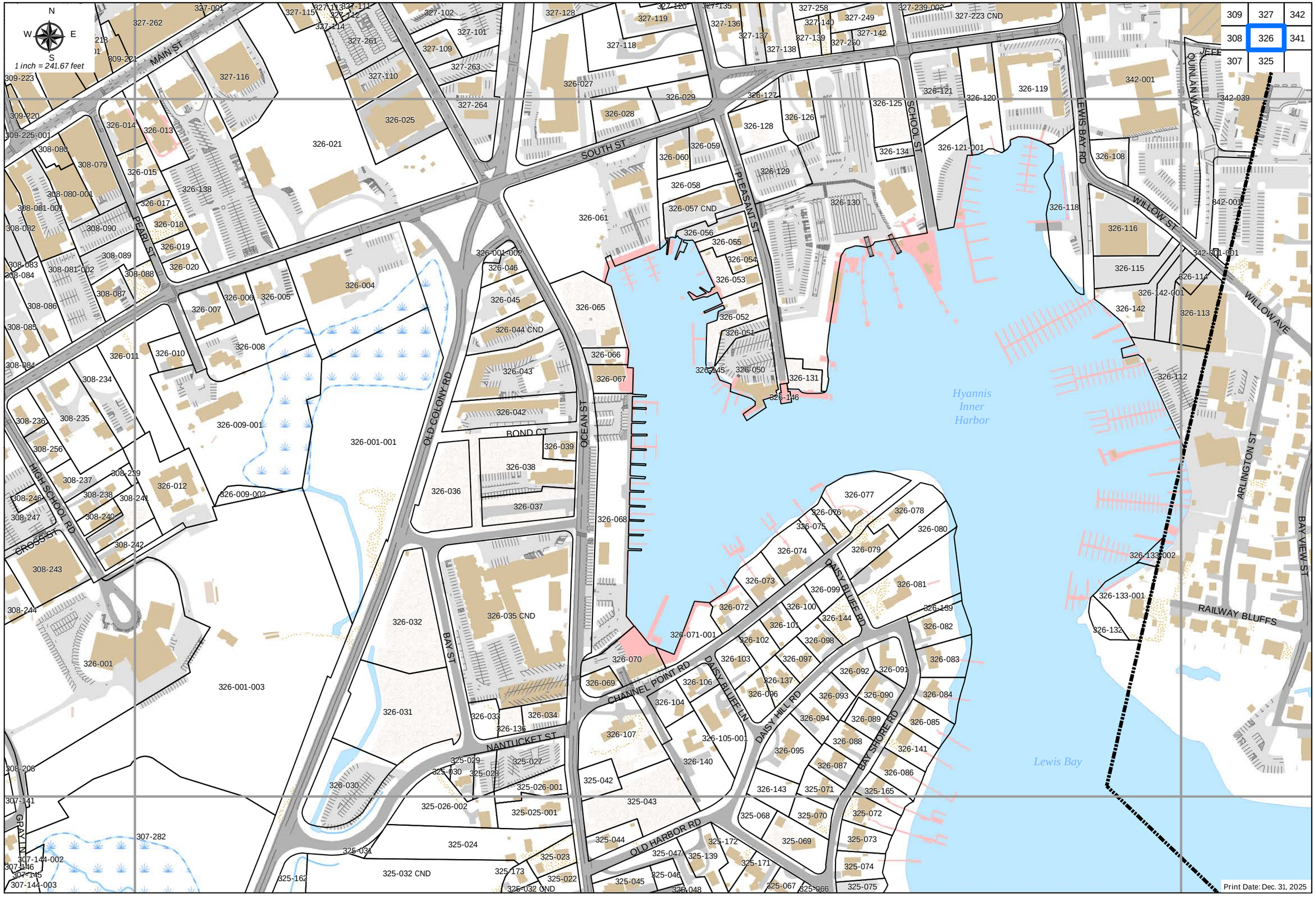
N
W
E
S
1 inch = 241.67 feet
309 327 342
308 326 341
307 325
MAIN ST
SOUTH ST
PEARL ST
HIGH SCHOOL RD
CROSS ST
GRAY LN
OLD COLONY RD
OCEAN ST
BOND CT
BAY ST
NANTUCKET ST
CHANNEL POINT RD
PLEASANT ST
SCHOOL ST
LEWIS BAY RD
WILLOW ST
WILLOW AVE
QUINLAN WAY
ARLINGTON ST
BAY VIEW ST
RAILWAY BLUFFS
DAISY BLUFF RD
DAISY BLUFF LN
DAISY HILL RD
BAY SHORE RD
OLD HARBOR RD
Hyannis Inner Harbor
Lewis Bay
Print Date: Dec. 31, 2025

N
W
E
S
1 inch = 241.67 feet
310 328 343
309 327 342
308 326 341
SPRING ST
STUART ST
RIDGEWOOD AVE
CHARLES ST
WASHINGTON AVE EXT
BIRCH ST
BARNSTABLE RD
DYNAFLOW DR
CENTER ST
WILLOW AVE
LOUIS ST
ELM AVE
WASHINGTON ST
NORTH ST
PEARL ST
MAIN ST
OLD COLONY RD
OCEAN ST
SOUTH ST
PLEASANT ST
SCHOOL ST
LEWIS BAY RD
GLEASON ST
PARK ST
YARMOUTH RD
CROCKER ST
CAMP ST
TERRY CT
LYNXHOLM CT
CEDAR ST
YELLOW BRICK RD
PARKWAY PL
JEFFREY WAY
OUKLAN WAY
Hyannis Inner Harbor
Print Date: Dec. 31, 2025

Print Date: Dec. 31, 2025

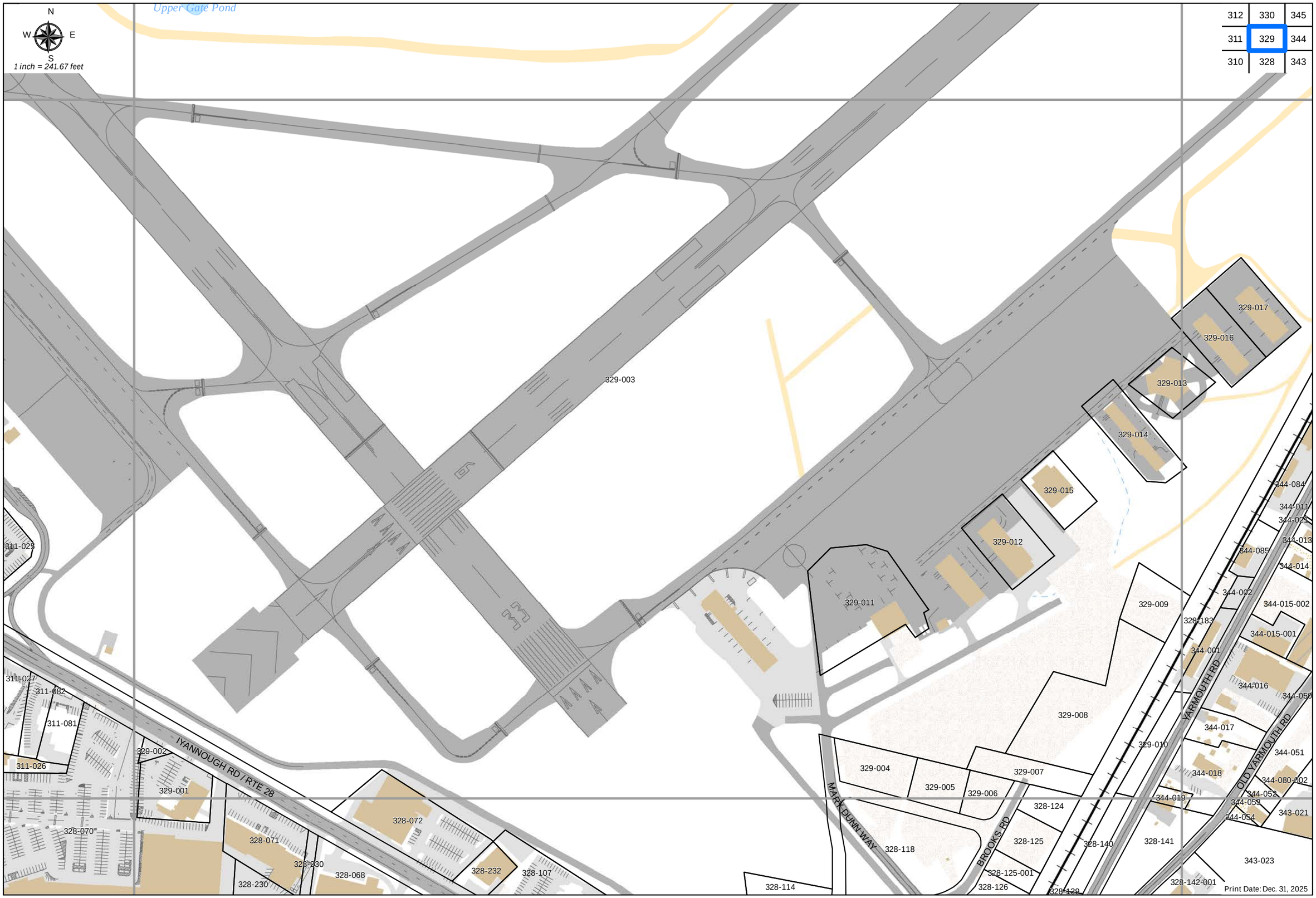
N
W
E
S
1 inch = 241.67 feet
Upper Gate Pond
312
330
345
311
329
344
310
328
343
329-003
329-017
329-016
329-013
329-014
329-015
329-012
329-011
329-009
329-008
329-010
329-007
329-006
329-005
329-004
329-002
329-001
311-025
311-027
311-082
311-081
311-026
328-070
328-071
328-072
328-230
328-068
328-232
328-107
328-114
328-118
328-124
328-125
328-125-001
328-126
328-139
328-140
328-141
328-142-001
343-021
343-023
344-084
344-011
344-021
344-013
344-085
344-014
344-002
344-015-002
328-183
344-015-001
344-001
344-016
344-050
344-017
344-051
344-018
344-080-002
344-019
344-052
344-053
344-054
IYANNOUGH RD / RTE 28
MARK DUNN WAY
BROOKS RD
YARMOUTH RD
OLD YARMOUTH RD
Print Date: Dec. 31, 2025

N
W
E
S
1 inch = 241.67 feet
331-002
331-004-X01
331-003-X04
331-003-X01
347-002-001
313
331
346
312
330
345
311
329
344
331-001
331-004-X02
331-003-X05
Mary Dunn
Pond
331-003-X02
331-007
312-008-H00
330-005
MARY DUNN RD
330-008-002
330-008-003
330-008-001
AIRPORT WAY
330-009
Lewis Pond
Upper
Gate Pond
329-003
Print Date: Dec. 31, 2025

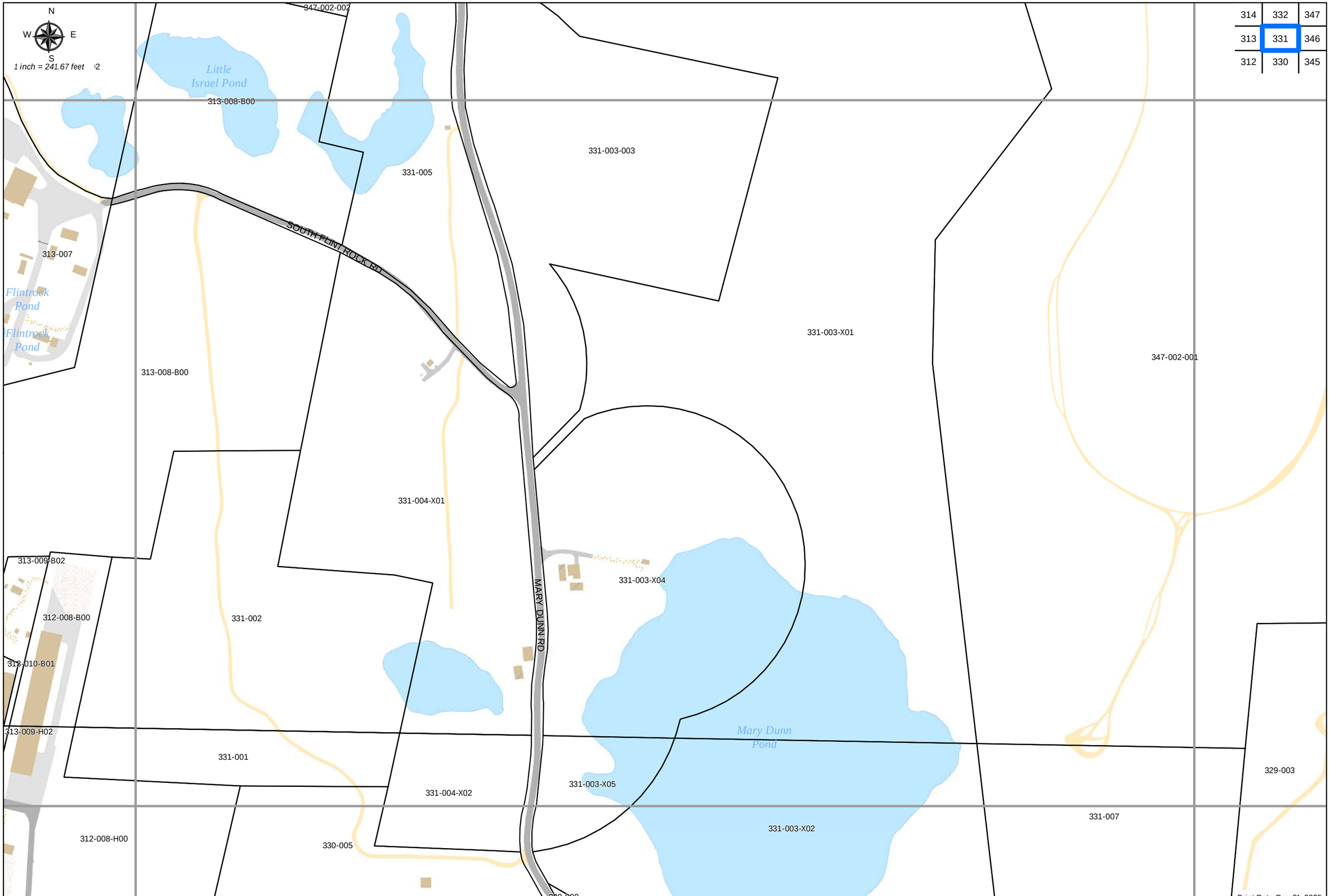
N
W
E
S
1 inch = 241.67 feet
347-002-002
Little Israel Pond
313-008-B00
331-003-003
331-005
SOUTH FLINT ROCK RD
313-007
Flintrock Pond
Flintrock Pond
313-008-B00
331-003-X01
347-002-001
331-004-X01
313-009-B02
331-003-X04
MARY DUNN RD
312-008-B00
331-002
313-010-B01
313-009-H02
Mary Dunn Pond
331-001
329-003
331-004-X02
331-003-X05
331-007
312-008-H00
330-005
331-003-X02
330-009
314
332
347
313
331
346
312
330
345
Print Date: Dec. 31, 2025

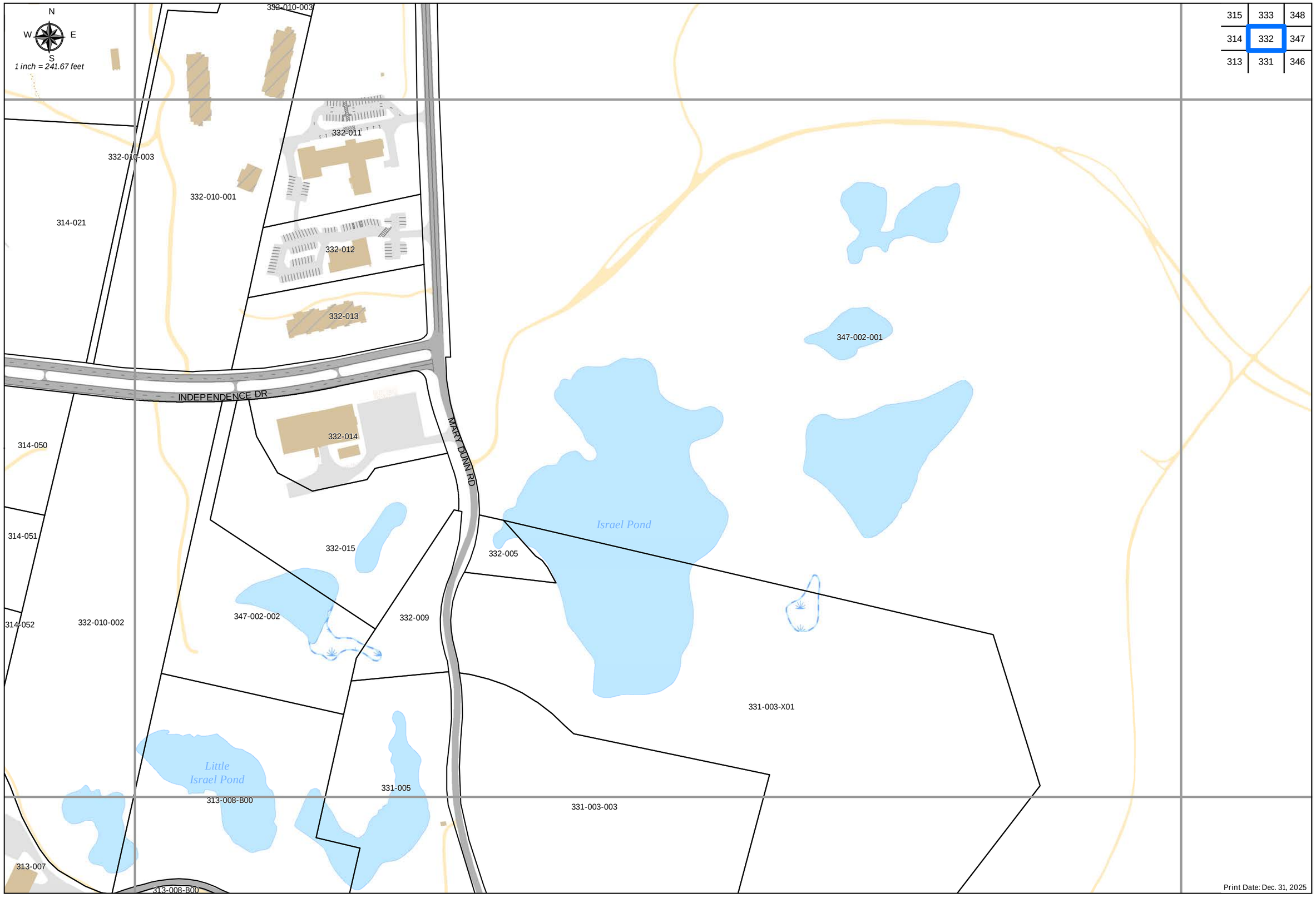
N
W
E
S
1 inch = 241.67 feet
315
333
348
314
332
347
313
331
346
332-010-003
332-010-003
332-011
332-010-001
314-021
332-012
332-013
347-002-001
INDEPENDENCE DR
MARY DUNN RD
332-014
314-050
Israel Pond
314-051
332-015
332-005
314-052
332-010-002
347-002-002
332-009
331-003-X01
Little
Israel Pond
331-005
313-008-B00
331-003-003
313-007
313-008-B00
Print Date: Dec. 31, 2025

N
W
E
S
1 inch = 241.67 feet
316-004
FLINT ROCK RD
ALTHEA DR
334-039
334-040
334-041
334-042
334-043
334-044
334-045
334-046
334-047
334-048
334-049
334-060
334-059
334-058
334-057
334-061
333-003-002
333-003-003
333-003-004
333-017
333-018
333-019
333-020
333-021
333-030
333-031
333-032
333-012
315-017
333-029
333-028
333-027
333-003-001
333-003-005
349-091
349-016
349-015
333-022
BRENTWOOD LN
333-015
333-023
333-024
333-025
333-026
333-003-007
333-003-006
333-014
333-016
MARY DUNN RD
MID-CAPE HWY (WEST) RTE 6
MID-CAPE HWY (EAST) RTE 6
333-010
332-010-003
315-039
347-002-001
332-011
332-010-001
314-021
332-012
316
334
349
315
333
348
314
332
347
Print Date: Dec. 31, 2025

N
W
E
S
1 inch = 241.67 feet
317
335
350
316
334
349
315
333
348
317-036
334-002-012
335-002
335-056-001
335-079
335-081
335-082
335-083
335-084
335-085
335-056-002
335-001
335-080
DROMOLAND LN
334-003
334-002-011
334-002-001
334-017
334-004
334-035
334-032
334-033
334-034
350-001
334-036
334-031
334-002-003
334-002-002
334-005
334-030
334-012-002
334-037-001
334-002-004
334-029
315-017
334-002-005
334-014-001
334-028
334-037
334-027
334-051
334-052
334-053
334-010-002
334-010-001
349-089
349-088
334-002-006
334-002-007
334-008-001
334-008-002
MARY DUNN RD
334-020
334-026
334-050-001
334-010-003
334-010-004
349-062
349-063
334-002-010
334-002-009
334-007
334-007-003
334-019
334-021
334-025
334-050
IRIS LN
334-054
349-061
334-002-008
334-007-001
334-007-002
334-055
334-056
349-060
OAKMONT RD
334-038
334-022
334-023
334-024
334-049
FLINT ROCK RD
316-004
334-060
334-059
334-058
334-057
333-012
334-039
334-040
334-041
334-042
334-043
334-044
334-045
334-046
334-047
334-048
349-091
349-016
334-061
333-003-002
333-003-003
333-003-004
ALTHEA DR
BRENTWOOD LN
333-031
333-032
333-015
333-017
333-018
333-019
333-020
333-021
333-030
333-029
333-028
333-027
333-003-001
333-003-005
Print Date: Dec. 31, 2025

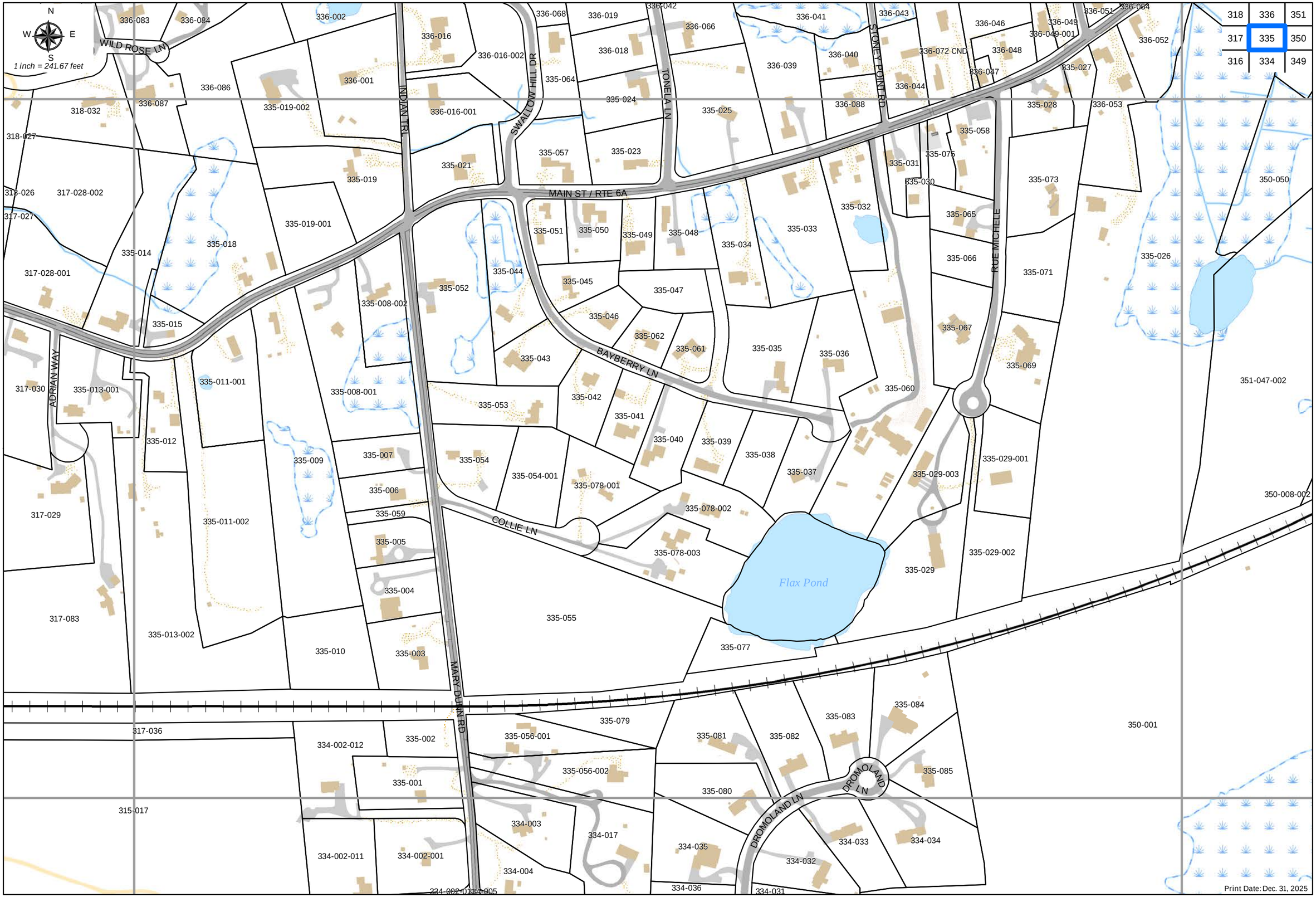
N
W
E
S
1 inch = 241.67 feet
318 336 351
317 335 350
316 334 349
WILD ROSE LN
INDIAN TRL
SWALLOW HILL DR
TONELA LN
STONEY POINT RD
MAIN ST / RTE 6A
RUE MICHELE
BAYBERRY LN
ADRIAN WAY
COLLIE LN
MARY DUNN RD
DROMOLAND LN
Flax Pond
336-083
336-084
336-002
336-016
336-016-002
336-068
336-019
336-042
336-066
336-041
336-043
336-046
336-049
336-049-001
336-051
336-054
336-052
336-018
336-040
336-072 CND
336-048
336-047
335-027
336-086
336-001
335-064
336-039
336-044
336-087
335-019-002
336-016-001
335-024
335-025
336-088
335-028
336-053
318-032
318-027
335-058
335-057
335-023
335-021
335-075
335-031
335-030
335-073
350-050
335-019
318-026
317-028-002
317-027
335-065
335-032
335-051
335-050
335-049
335-048
335-033
335-034
335-019-001
335-018
335-014
335-066
335-026
335-044
335-071
317-028-001
335-052
335-045
335-047
335-008-002
335-046
335-015
335-062
335-067
335-061
335-035
335-036
335-043
335-069
317-030
335-013-001
335-011-001
335-008-001
335-053
335-042
335-060
351-047-002
335-041
335-012
335-040
335-039
335-038
335-009
335-007
335-054
335-029-001
335-037
335-054-001
335-029-003
335-078-001
335-006
350-008-002
335-078-002
317-029
335-059
335-011-002
335-005
335-078-003
335-029-002
335-029
335-004
317-083
335-055
335-013-002
335-077
335-010
335-003
335-084
335-083
335-079
350-001
317-036
334-002-012
335-002
335-056-001
335-081
335-082
335-085
335-056-002
335-001
335-080
315-017
334-003
334-017
334-035
334-033
334-034
334-002-011
334-002-001
334-032
334-004
334-036
334-031
334-002-010
334-005
Print Date: Dec. 31, 2025

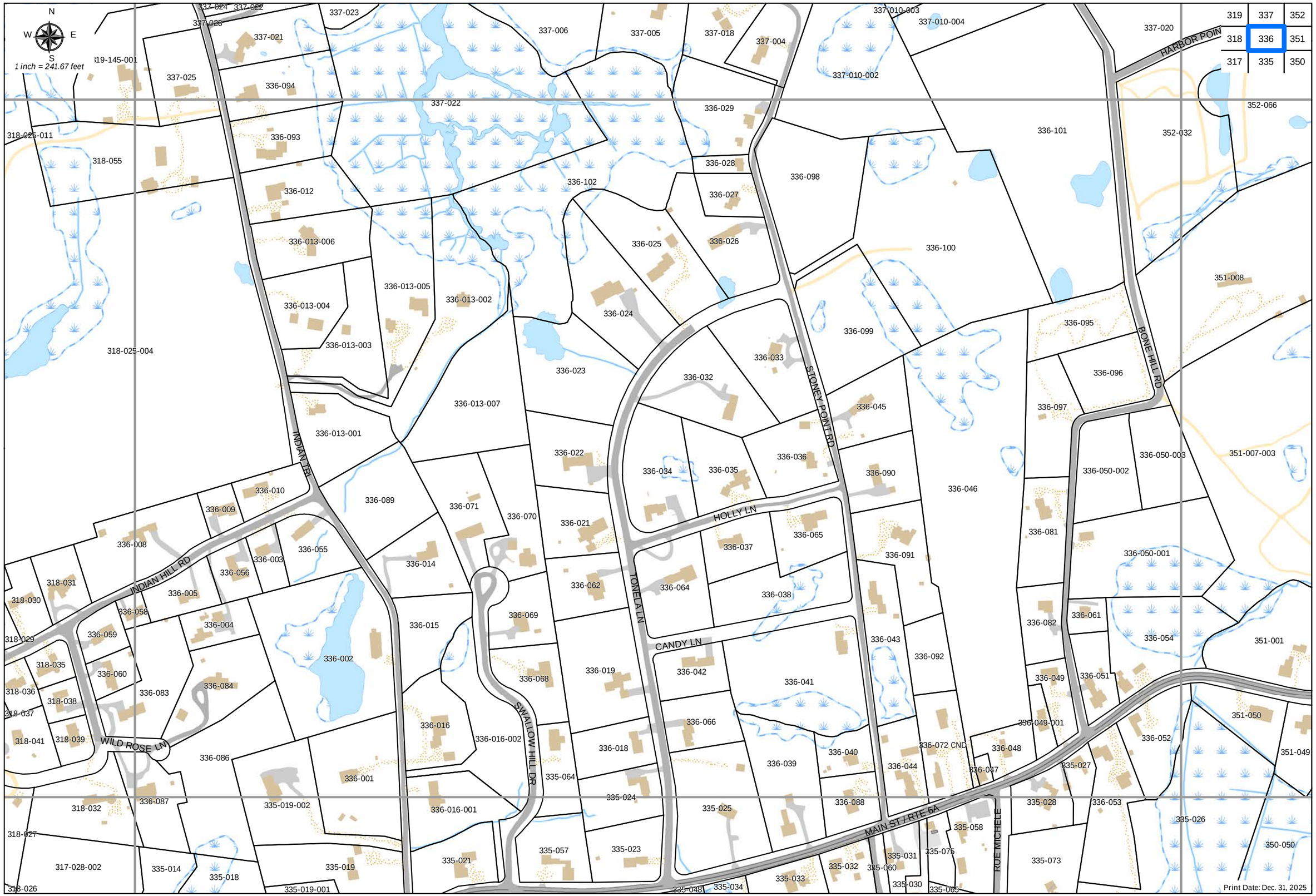
N
W
E
S
1 inch = 241.67 feet
319 | 337 | 352
318 | 336 | 351
317 | 335 | 350
HARBOR POIN
BONE HILL RD
STONEY POINT RD
INDIAN TRL
INDIAN HILL RD
HOLLY LN
TONELA LN
CANDY LN
SWALLOW HILL DR
WILD ROSE LN
MAIN ST / RTE 6A
RUE MICHELE
337-024
337-022
337-023
337-028
337-021
319-145-001
337-025
336-094
337-006
337-005
337-018
337-004
337-010-003
337-010-004
337-020
337-010-002
337-022
336-029
352-066
318-025-011
336-093
336-101
352-032
318-055
336-028
336-098
336-012
336-102
336-027
336-013-006
336-025
336-026
336-100
336-013-005
336-013-002
351-008
336-013-004
336-024
336-099
336-095
336-013-003
318-025-004
336-033
336-032
336-096
336-023
336-045
336-097
336-013-007
336-013-001
336-022
336-036
336-050-003
351-007-003
336-034
336-035
336-090
336-046
336-050-002
336-010
336-009
336-089
336-071
336-070
336-021
336-065
336-081
336-008
336-037
336-091
336-050-001
336-003
336-055
336-056
336-014
336-062
336-064
336-038
318-031
336-005
318-030
336-058
336-069
336-082
336-061
336-004
336-015
336-054
351-001
318-029
336-059
336-043
336-092
336-002
336-042
336-041
318-035
336-060
336-068
336-019
336-049
336-051
336-083
336-084
318-036
318-038
318-037
336-066
336-049-001
351-050
336-016
336-016-002
336-052
318-041
318-039
336-018
336-072 CND
336-048
351-049
336-086
336-039
336-040
336-044
336-047
335-027
336-001
335-064
335-024
318-032
336-087
335-019-002
336-016-001
335-025
336-088
335-028
336-053
335-026
318-027
335-058
335-075
350-050
335-057
335-023
335-031
335-060
335-073
317-028-002
335-014
335-018
335-021
335-019
335-032
335-033
335-030
335-065
318-026
335-019-001
335-048
335-034
Print Date: Dec. 31, 2025

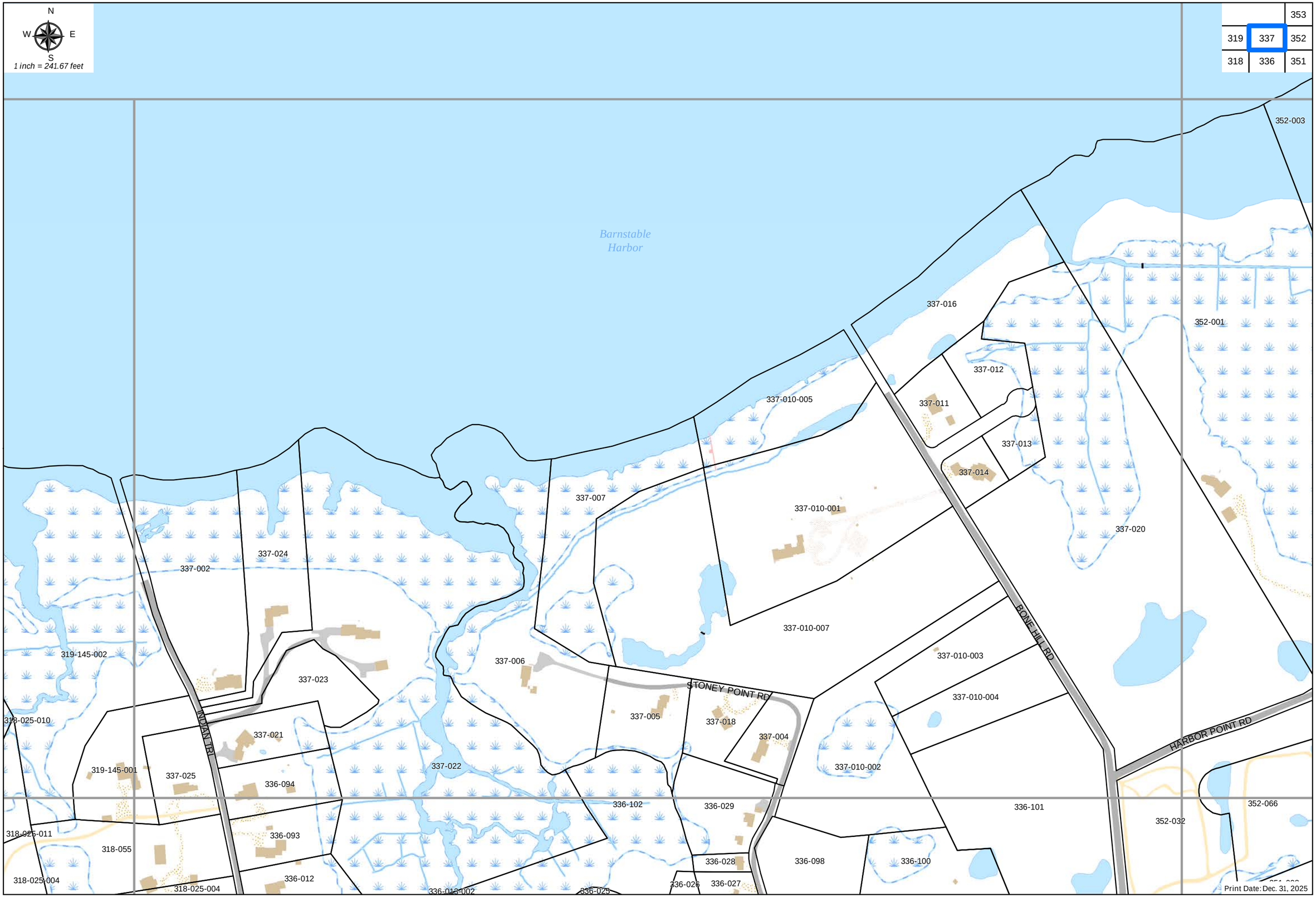
N
W
E
S
1 inch = 241.67 feet
353
319
337
352
318
336
351
Barnstable Harbor
352-003
337-016
352-001
337-012
337-010-005
337-011
337-013
337-014
337-007
337-010-001
337-020
337-024
337-002
337-010-007
BONE HILL RD
319-145-002
337-006
337-010-003
337-023
STONEY POINT RD
337-010-004
318-025-010
337-005
337-018
337-004
HARBOR POINT RD
INDIAN TRL
337-021
319-145-001
337-025
336-094
337-022
337-010-002
336-102
336-029
336-101
352-066
352-032
318-025-011
336-093
318-055
336-028
336-098
336-100
318-025-004
336-012
318-025-004
336-013-002
336-025
336-026
336-027
Print Date: Dec. 31, 2025

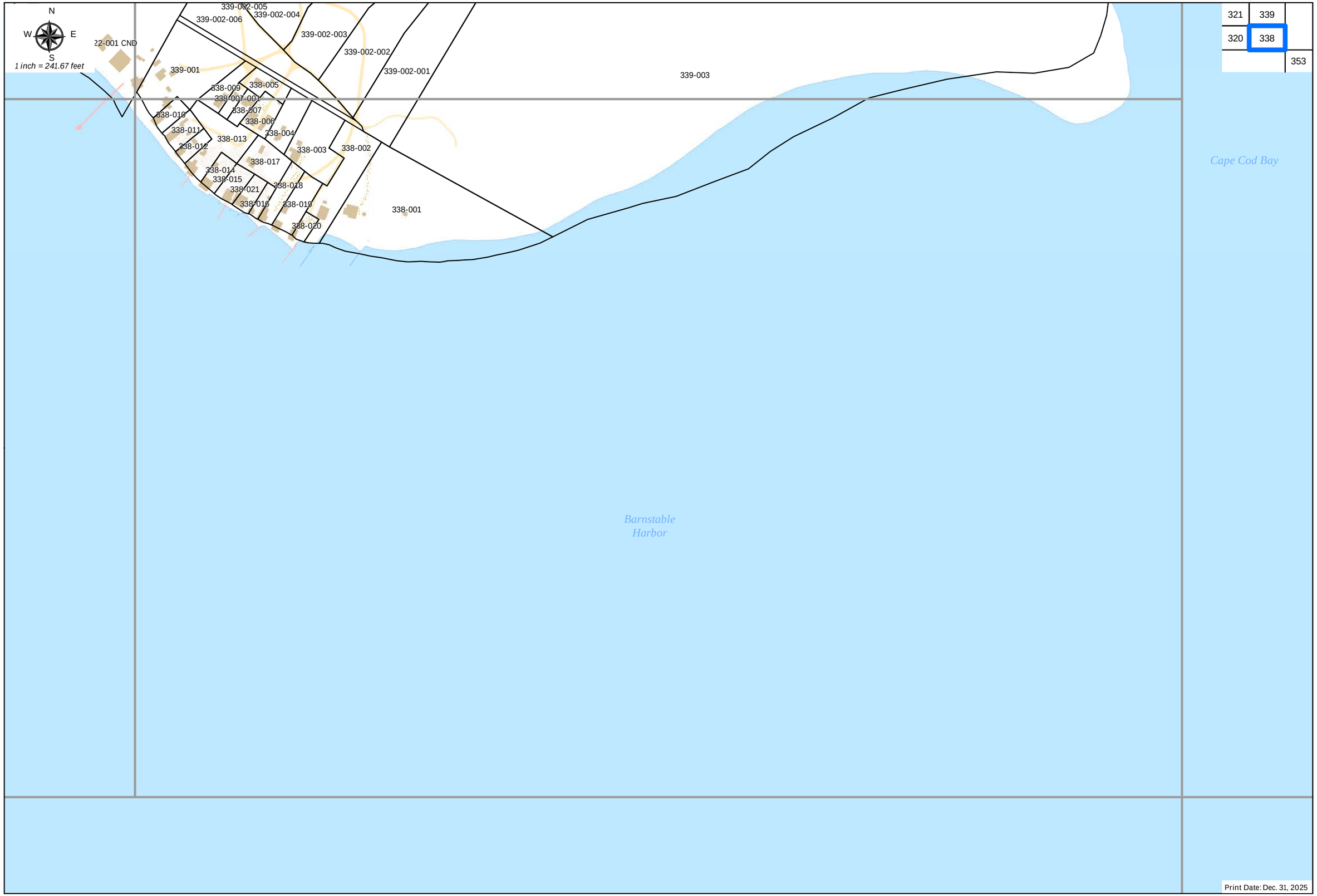
N
W
E
S
1 inch = 241.67 feet
22-001 CND
339-002-005
339-002-006
339-002-004
339-002-003
339-002-002
339-002-001
339-001
339-003
338-009
338-005
338-007-001
338-007
338-010
338-006
338-011
338-004
338-013
338-012
338-003
338-002
338-017
338-014
338-015
338-021
338-018
338-016
338-019
338-020
338-001
Cape Cod Bay
Barnstable
Harbor
321
339
320
338
353
Print Date: Dec. 31, 2025

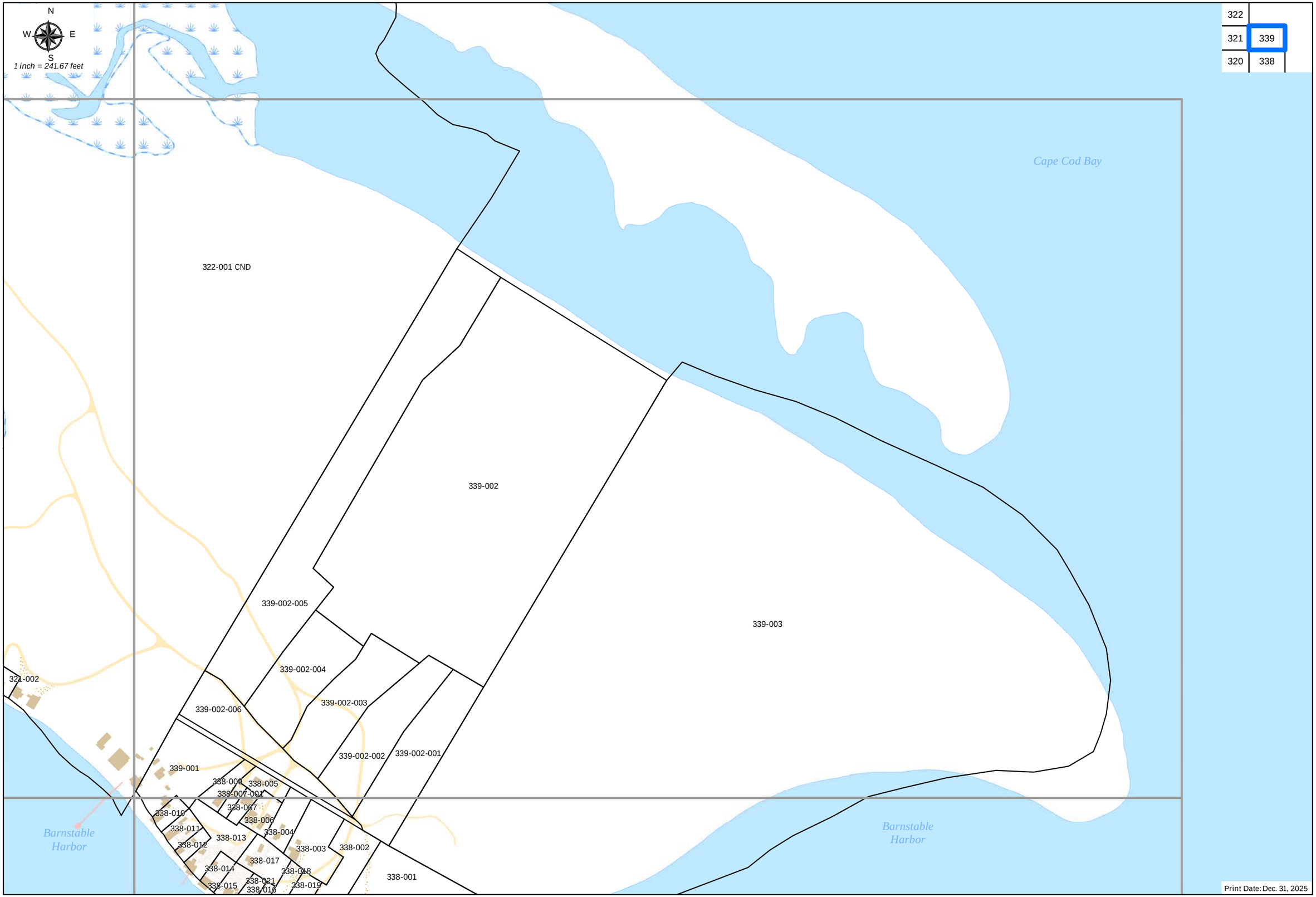
N
W
E
S
1 inch = 241.67 feet
322
321
339
320
338
Cape Cod Bay
322-001 CND
339-002
339-003
339-002-005
339-002-004
339-002-003
339-002-006
339-002-002
339-002-001
321-002
339-001
338-009
338-005
338-007-001
338-007
338-006
338-010
338-011
338-004
338-013
338-012
338-003
338-002
338-017
338-014
338-018
338-015
338-021
338-016
338-019
338-001
Barnstable Harbor
Barnstable Harbor
Print Date: Dec. 31, 2025

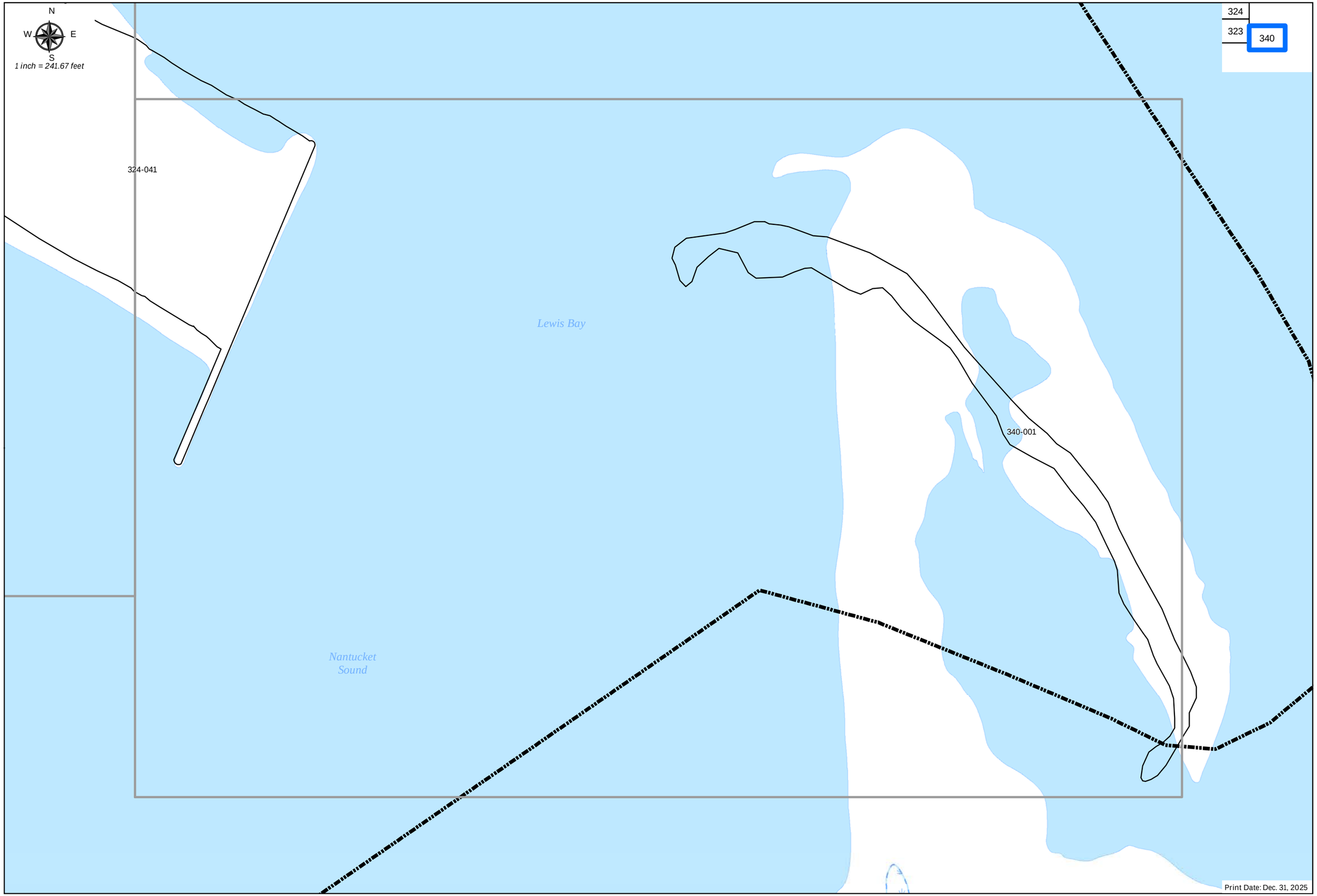
N
W
E
S
1 inch = 241.67 feet
324
323
340
324-041
Lewis Bay
340-001
Nantucket
Sound
Print Date: Dec. 31, 2025

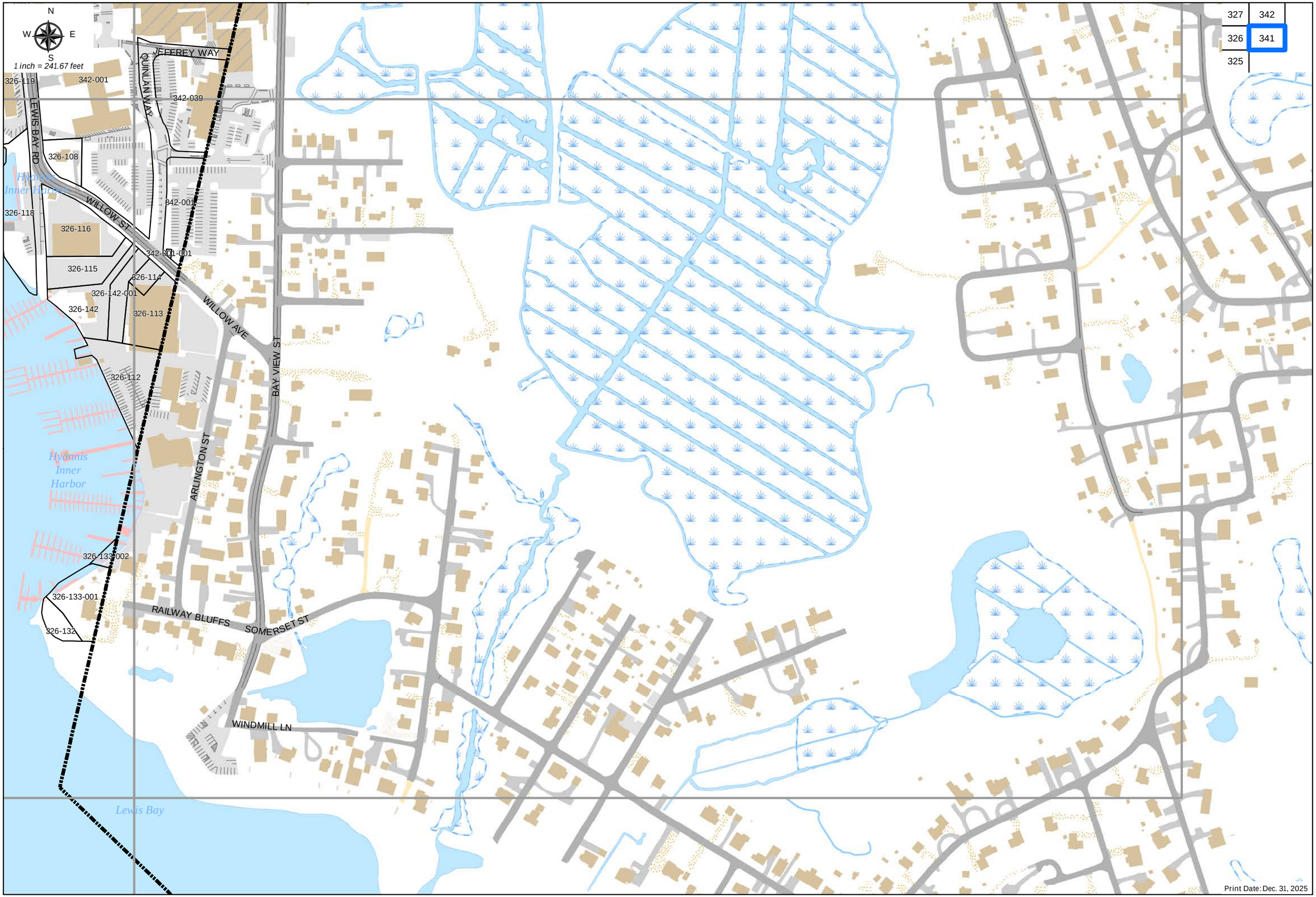
N
W
E
S
1 inch = 241.67 feet
327
342
326
341
325
JEFFREY WAY
QUINLAN WAY
LEWIS BAY RD
WILLOW ST
WILLOW AVE
BAY VIEW ST
ARLINGTON ST
RAILWAY BLUFFS
SOMERSET ST
WINDMILL LN
Hyannis Inner Harbor
Lewis Bay
326-119
342-001
342-039
326-108
326-118
342-001
326-116
342-001-001
326-115
326-114
326-142-001
326-142
326-113
326-112
326-133-002
326-133-001
326-132
Print Date: Dec. 31, 2025

N
W
E
S
1 inch = 241.67 feet
328 343
327 342
326 341
RTE 28
MEDEIROS RD
CEDAR ST
MAIN ST
FELLOW BRICK RD
PARKWAY PL
PARK ST
GLEASON ST
BAY VIEW ST
JEFFREY WAY
OLIVIA LAN WAY
WILLOW ST
328-167
328-166
343-008
343-009
343-005
343-016
343-010
343-011
343-004
343-003
343-002
343-001
328-184 CND
327-199
342-020
342-021
327-198
342-041 CND
342-029
327-190 CND
342-022
342-027 CND
342-028
342-026
327-197
327-191
342-025
327-196
342-023 CND
327-195
342-031
327-194
342-017
327-193
342-033 CND
327-266
327-201
327-200
342-019
342-016
342-040
327-202
342-034
342-036
327-203
327-204
342-014
327-205
342-002
342-013
342-012
327-210
342-003 CND
342-011
327-209
327-207
327-211
327-208
327-206
342-004-001
342-010
327-212
327-214
327-215
327-217
342-005
327-216
342-009
327-219
327-224
342-001
327-223 CND
326-119
342-039
326-118
326-108
342-001
326-116
Print Date: Dec. 31, 2025

N
W
E
S
1 inch = 241.67 feet
329 344
328 343
327 342
YARMOUTH RD
OLD YARMOUTH RD
BODICK RD
CAMP ST
CEDAR ST
IYANNOUGH RD / RTE 28
MEDERIOS RD
MAIN ST
RTE 28
344-016
344-017
344-050
344-080 CND
344-081
344-060
344-051
344-082
344-080-002
344-018
344-052
344-019
344-053
344-054
344-036
343-021
343-022 CND
343-018
343-019
343-023
329-007
328-183
328-124
328-125
328-140
328-141
328-139
328-142-002
328-142-001
328-143
328-144
328-147
328-145
328-152 CND
328-146
343-012
343-017
343-013
343-014
343-015
343-016
328-155
328-154 CND
328-153
328-156-001
343-007
343-006
328-169
328-168
328-167
328-170
343-008
343-005
343-003
328-166
343-009
328-165
328-171
328-163
343-010
343-011
343-004
343-002
343-001
328-181
328-164
328-184 CND
342-020
327-199
342-021
342-041 CND
327-198
342-027 CND
342-029
327-190 CND
342-022
342-026
342-028
342-025
327-197
342-023 CND
327-191
342-024
Print Date: Dec. 31, 2025

N
W
E
S
1 inch = 241.67 feet
330
345
329
344
328
343
YARMOUTH RD
OLD YARMOUTH RD
ROSARY LN
JOAQUIM RD
FERNDOC ST
BODICK RD
CAMP ST
BUCK ISLAND RD
329-003
329-017
329-016
329-013
329-014
329-015
329-012
329-009
329-008
329-007
329-010
328-124
328-125
328-140
328-141
328-142-001
328-139
328-183
343-023
343-021
343-022 CND
343-018
343-019
344-036
344-082
344-080 CND
344-080-002
344-051
344-018
344-017
344-052
344-053
344-054
344-019
344-016
344-015-001
344-015-002
344-001
344-002
344-085
344-013
344-014
344-011
344-022
344-021
344-056
344-077
344-078-001
344-049
344-079
344-050
344-081
344-039
344-046
344-057
344-040
344-045
344-044
344-043
344-042
344-041
344-069
344-070
344-034
344-033
344-032
344-031
344-030
344-029
344-058
344-028
344-027
344-026
344-025
344-003
344-086
344-084
344-008-002
344-083
344-076-001
345-001
345-002-001
345-021-002
345-021-002
345-033 CND
345-030
344-066
344-064
344-062
344-035
344-061
344-060
Print Date: Dec. 31, 2025

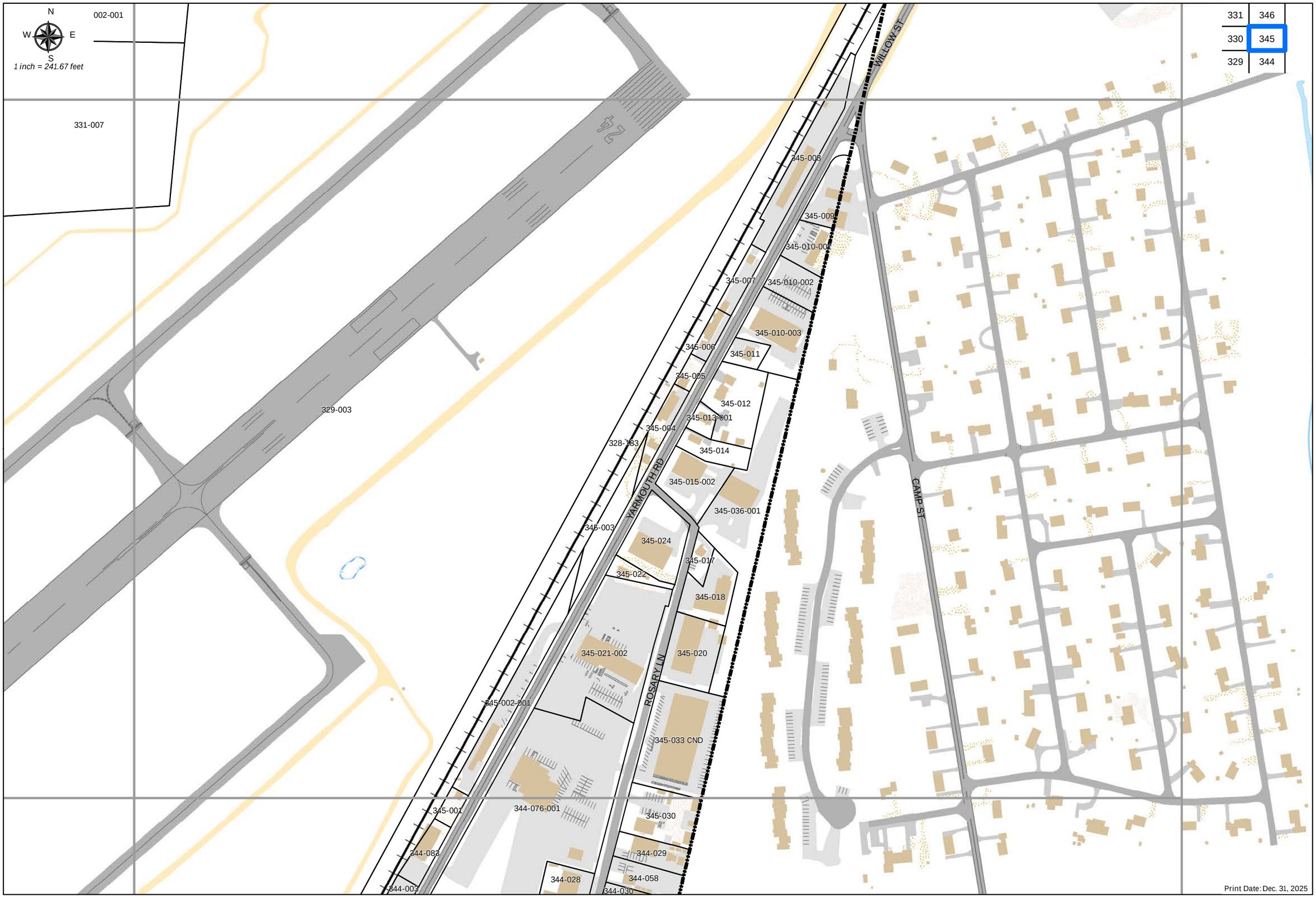
N
W
E
S
1 inch = 241.67 feet
002-001
331-007
329-003
331
346
330
345
329
344
WILLOW ST
345-008
345-009
345-010-001
345-007
345-010-002
345-010-003
345-006
345-011
345-005
345-012
345-013-001
345-004
328-183
345-014
YARMOUTH RD
345-015-002
345-036-001
CAMP ST
345-003
345-024
345-017
345-022
345-018
345-021-002
345-020
ROSARY LN
345-002-001
345-033 CND
345-001
344-076-001
345-030
344-083
344-029
344-028
344-058
344-003
344-030
Print Date: Dec. 31, 2025

N
W
E
S
1 inch = 241.67 feet
332
347
331
346
330
345
347-002-001
Lamson Pond
346-002
WILLOW ST
329-003
328-003
331-007
345-008
YARMOUTH RD
CAMP ST
345-009
24
Print Date: Dec. 31, 2025

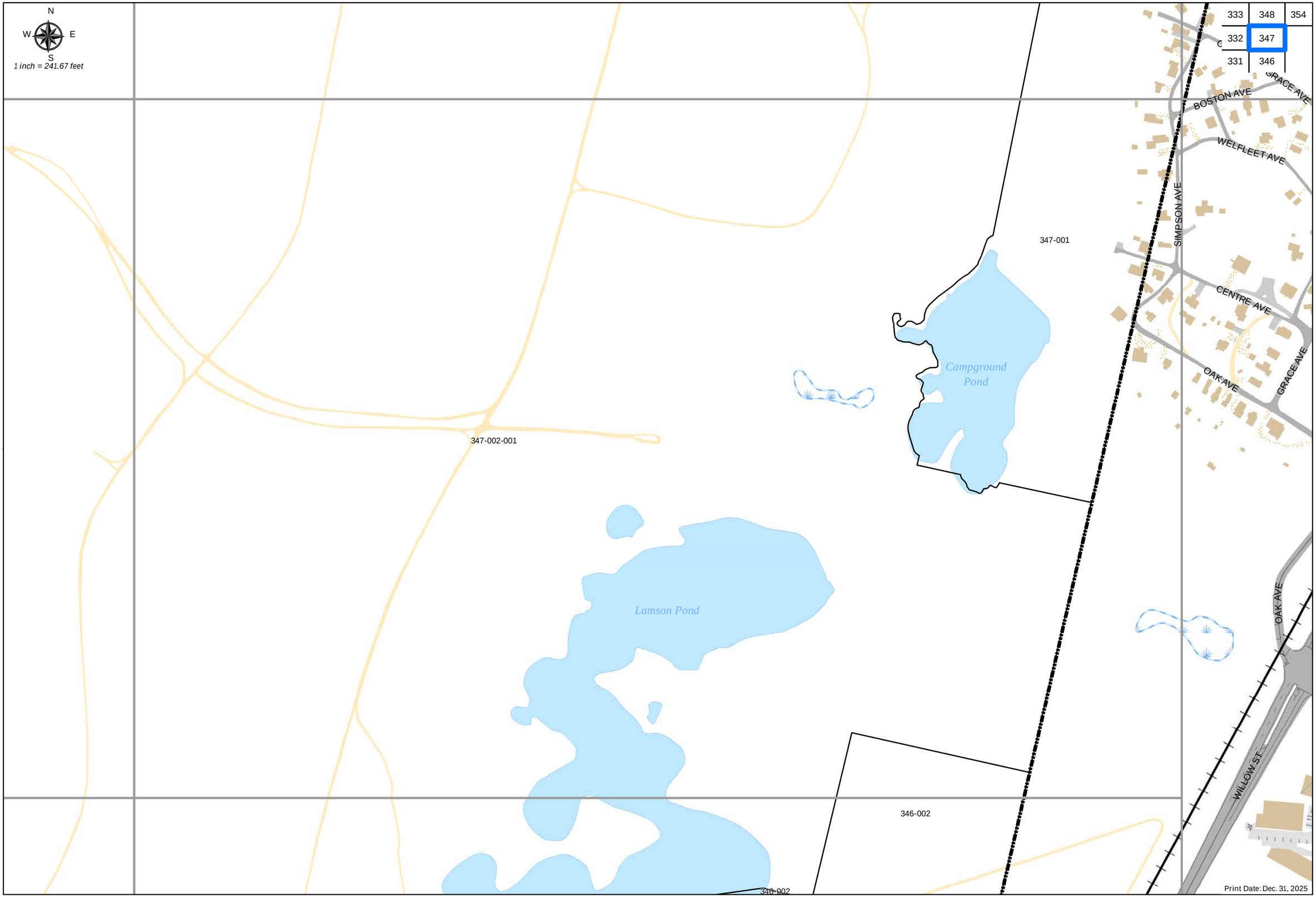
N
W
E
S
1 inch = 241.67 feet
333
348
354
332
347
331
346
GRACE AVE
BOSTON AVE
WELFLEET AVE
SIMPSON AVE
347-001
CENTRE AVE
Campground Pond
OAK AVE
GRACE AVE
347-002-001
Lamson Pond
OAK AVE
WILLOW ST
346-002
346-002
Print Date: Dec. 31, 2025

N
W
E
S
1 inch = 241.67 feet
57
334
349
355
333
348
354
332
347
333-003-003
333-003-004
333-003-005
333-003-006
349-091
349-016
349-015
349-014
349-013
349-012-001
349-012-002
349-012-003
349-012
349-048
349-049
349-050
349-099
349-096
349-095
349-102
349-101
349-100
349-098
349-097
349-103
349-106
349-105
SAMANTHA DR
MARSTONS LN
348-030
348-031
348-032
348-019
348-020
348-021
348-022
348-023
348-024
348-025
348-026
348-027
348-028
348-029
348-035
348-034
348-033
348-003
348-004
348-005
348-006
348-006-001
348-006-002
348-007
348-007-001
348-008
354-003
354-002
355-001-006
355-002-008
MID-CAPE HWY (WEST) RTE 6
MID-CAPE HWY (EAST) RTE 6
348-036
348-016
347-002-001
347-001
COUNTY RD
GRACE AVE
BOSTON AVE
WELFLEET AVE
SIMPSON AVE
Print Date: Dec. 31, 2025

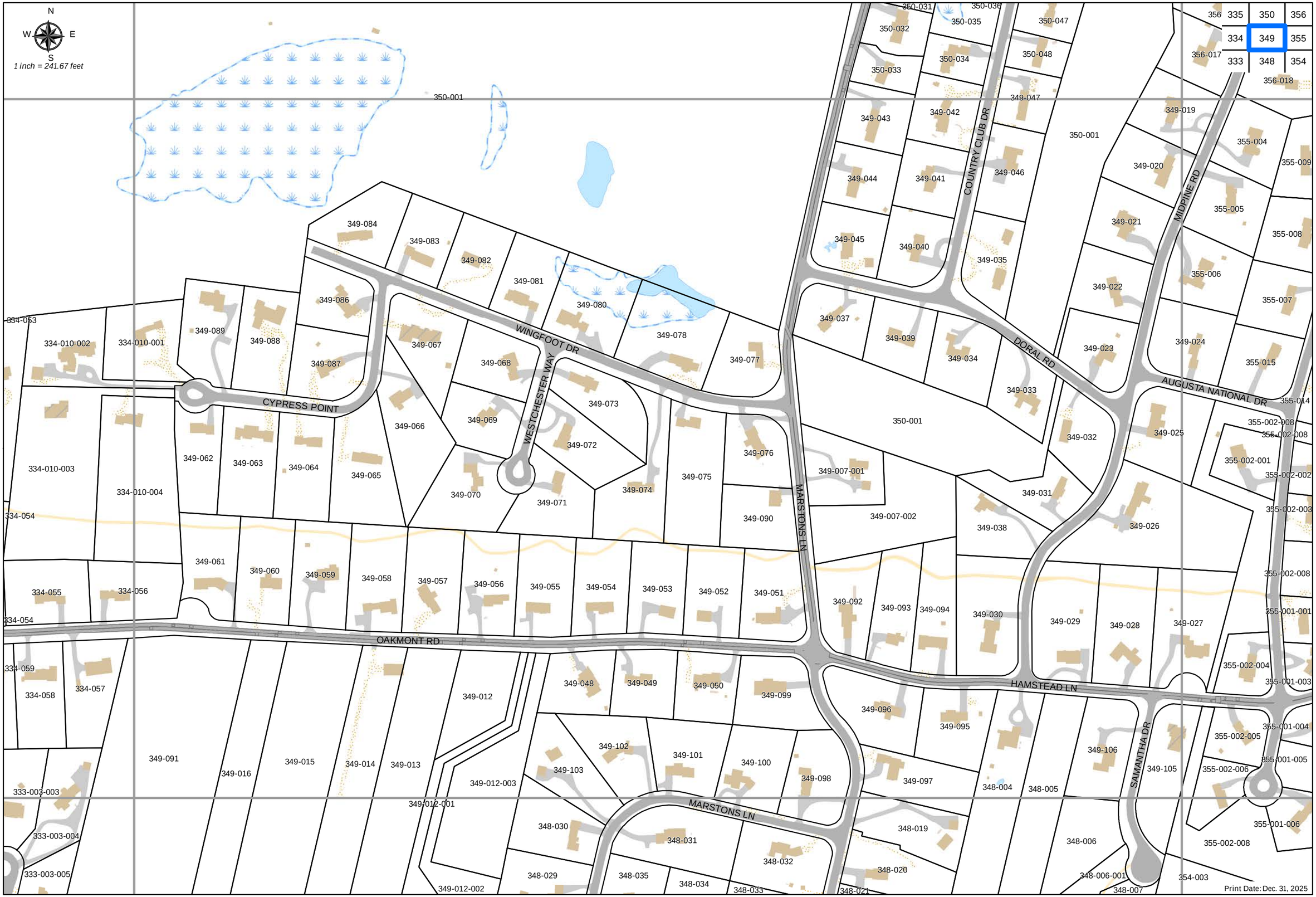
N
W
E
S
1 inch = 241.67 feet
WINGFOOT DR
CYPRESS POINT
WESTCHESTER WAY
COUNTRY CLUB DR
DORAL RD
AUGUSTA NATIONAL DR
MIDPINE RD
MARSTONS LN
OAKMONT RD
HAMSTEAD LN
SAMANTHA DR
335
350
356
334
349
355
333
348
354
Print Date: Dec. 31, 2025

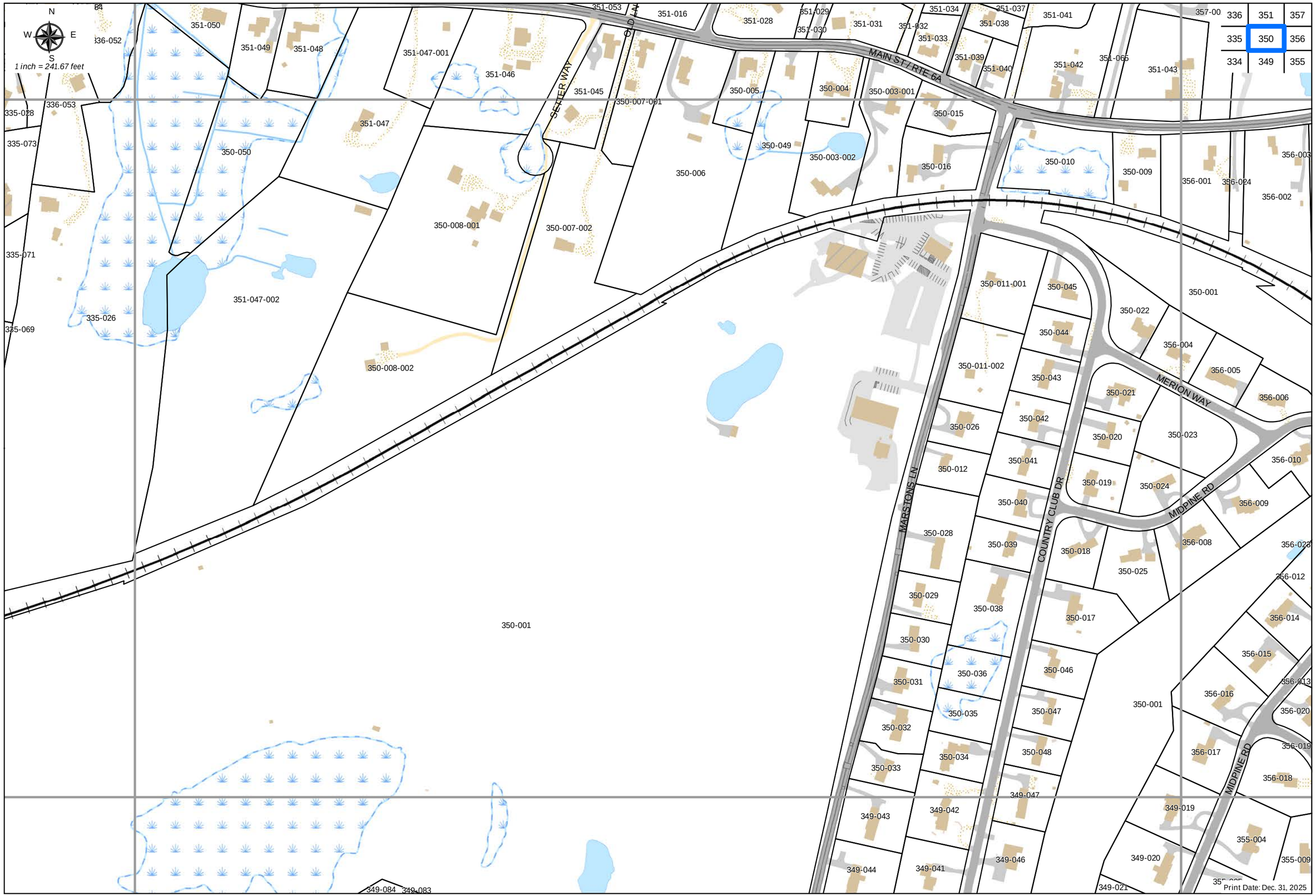
N
W
E
S
1 inch = 241.67 feet
336 351 357
335 350 356
334 349 355
MAIN ST / RTE 64
SETTER WAY
OLD LN
MARSTONS LN
COUNTRY CLUB DR
MERION WAY
MIDPINE RD
MIDPINE RD
351-053
351-016
351-028
351-029
351-030
351-031
351-032
351-033
351-034
351-037
351-038
351-039
351-040
351-041
351-042
351-065
351-043
357-00
351-050
351-049
351-048
351-047-001
351-046
351-045
350-007-001
350-005
350-004
350-003-001
350-015
351-047
350-050
350-049
350-003-002
350-016
350-010
350-009
356-001
356-024
356-003
356-002
350-006
350-008-001
350-007-002
351-047-002
350-008-002
350-011-001
350-045
350-022
350-001
350-044
356-004
350-011-002
350-043
350-021
356-005
356-006
350-026
350-042
350-020
350-023
350-012
350-041
350-019
350-024
356-010
350-040
356-009
350-028
350-039
350-018
350-025
356-008
356-023
356-012
350-029
350-038
350-017
356-014
350-030
350-036
350-046
356-015
350-031
350-035
350-047
356-016
356-013
350-032
350-034
350-048
356-020
350-033
356-017
356-019
356-018
349-047
349-043
349-042
349-019
349-044
349-041
349-046
349-020
355-004
355-009
349-021
349-084
349-083
335-028
336-053
335-073
335-071
335-026
335-069
336-052
Print Date: Dec. 31, 2025

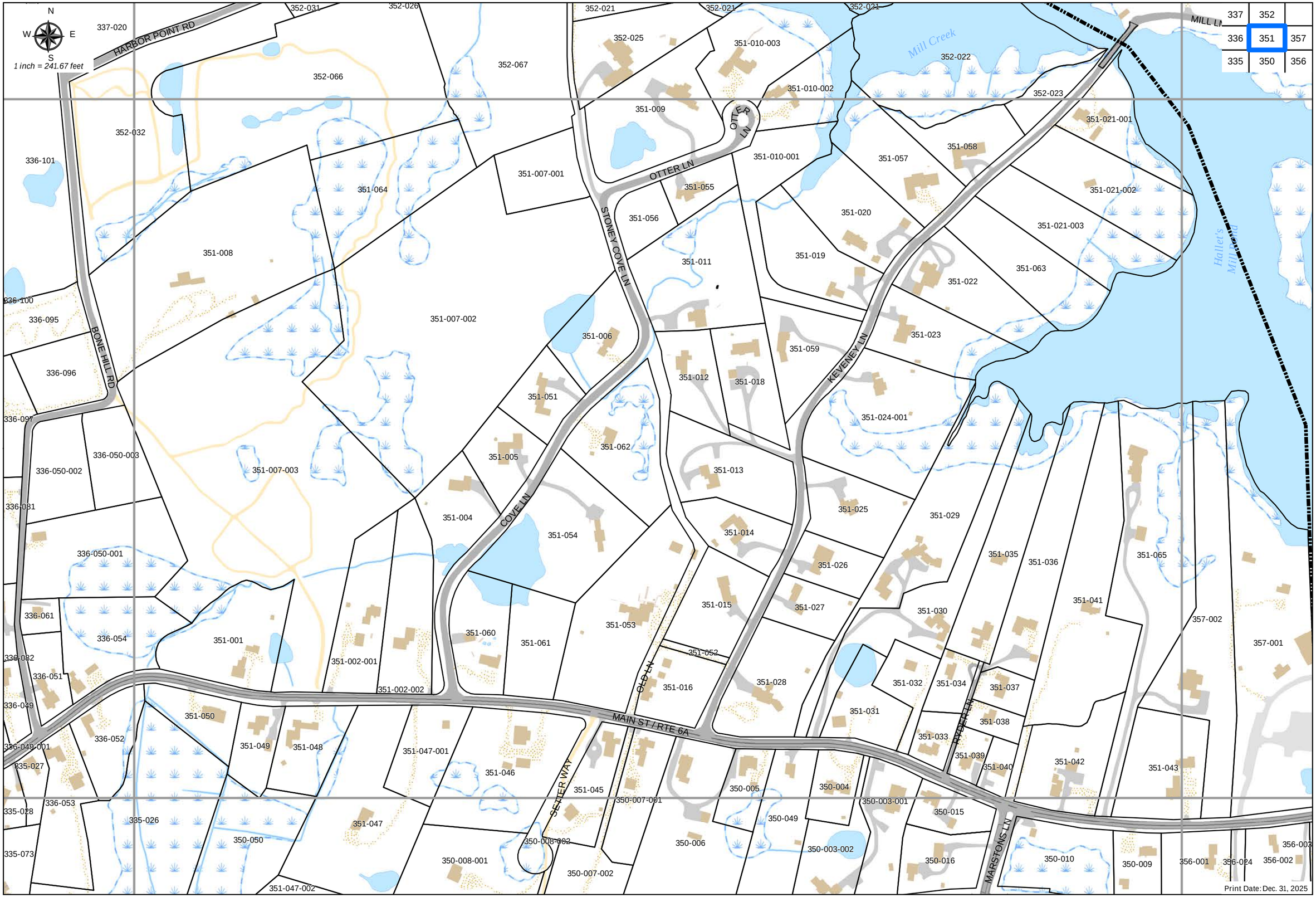

Print Date: Dec. 31, 2025

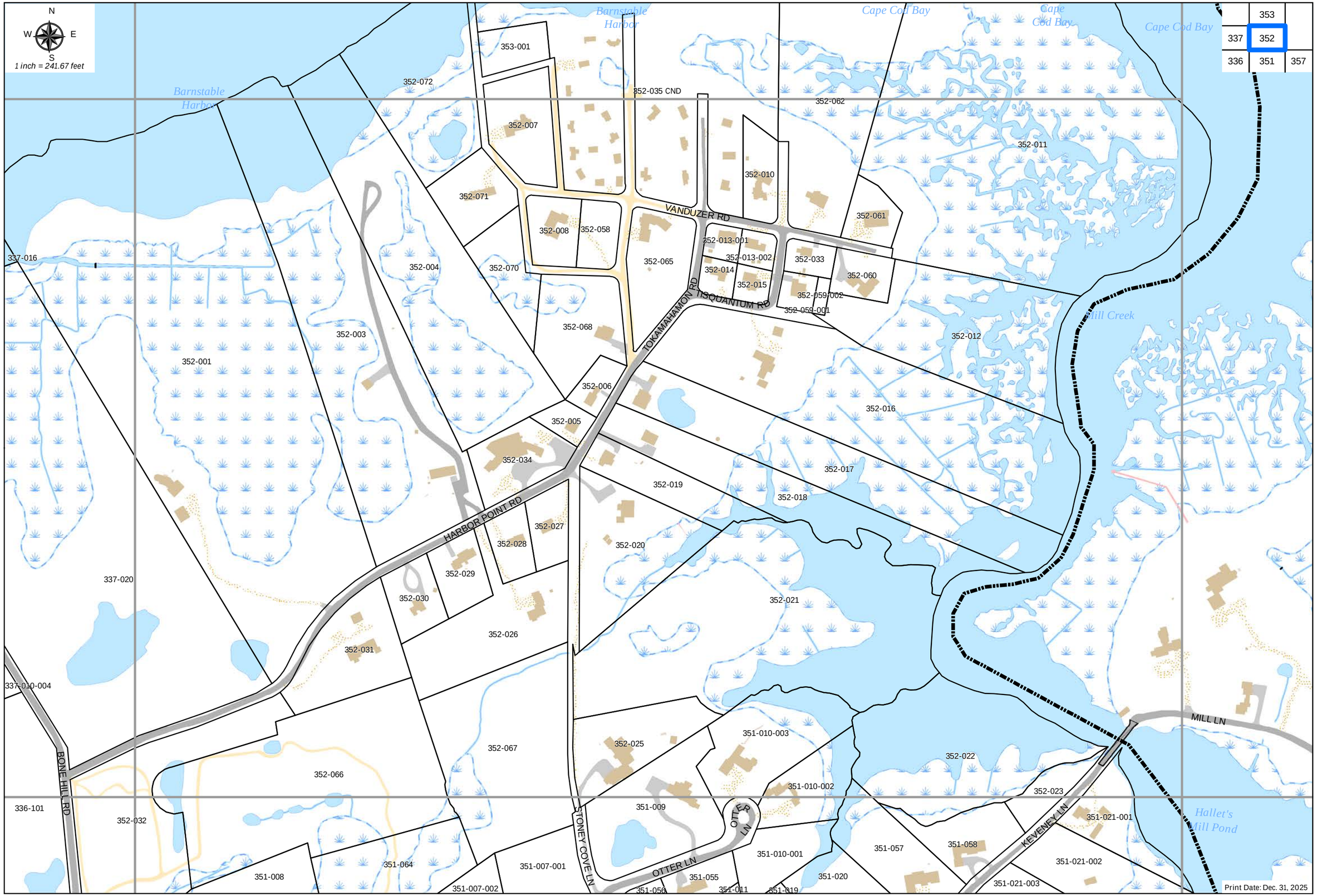
N
W
E
S
1 inch = 241.67 feet
353
337
352
336
351
357
Barnstable Harbor
Cape Cod Bay
Cape Cod Bay
Cape Cod Bay
Mill Creek
Hallet's Mill Pond
353-001
352-072
352-035 CND
352-062
352-007
352-011
352-010
352-071
352-061
352-008
352-058
352-065
352-013-001
352-013-002
352-033
352-014
352-060
352-015
352-059-002
352-059-001
337-016
352-004
352-070
352-068
352-012
352-003
352-001
352-006
352-016
352-005
352-034
352-017
352-019
352-018
352-027
352-028
352-020
352-029
337-020
352-030
352-021
352-026
352-031
337-010-004
352-067
352-025
351-010-003
352-022
352-066
351-010-002
352-023
336-101
352-032
351-009
351-021-001
351-010-001
351-057
351-058
351-064
351-007-001
351-021-002
351-008
351-055
351-020
351-007-002
351-056
351-011
351-019
351-021-003
VANDUZER RD
TOKAMAHAMON RD
TISQUANTUM RD
HARBOR POINT RD
BONE HILL RD
STONEY COVE LN
OTTER LN
OTTER LN
KEVENEY LN
MILL LN
Print Date: Dec. 31, 2025

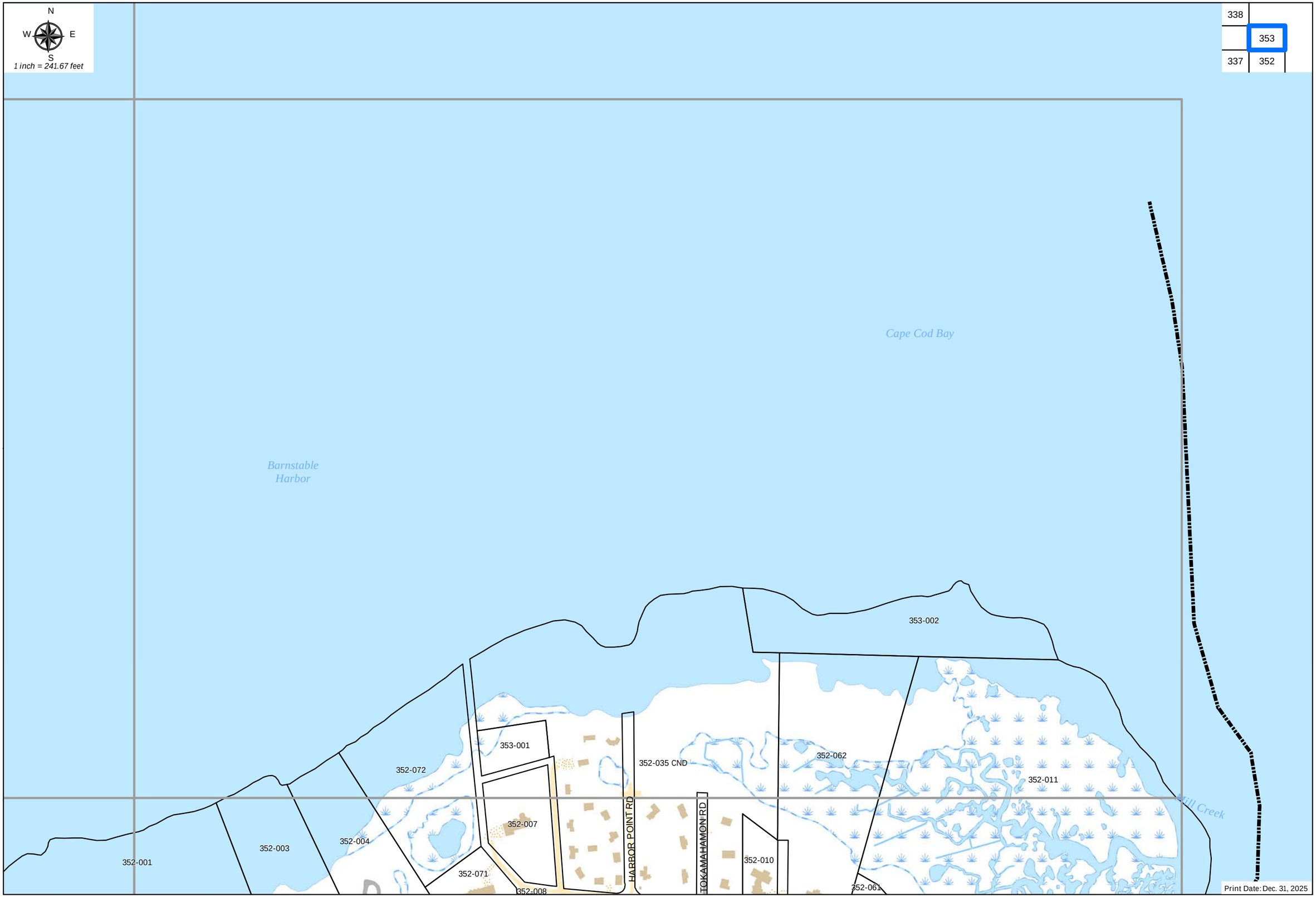
N
W
E
S
1 inch = 241.67 feet
338
353
337
352
Cape Cod Bay
Barnstable Harbor
353-002
353-001
352-072
352-035 CND
352-062
352-011
Mill Creek
352-007
HARBOR POINT RD
TOKAMAHAMON RD
352-003
352-004
352-001
352-071
352-008
352-010
352-061
Print Date: Dec. 31, 2025

N
W
E
S
1 inch = 241.67 feet
349
355
348
354
347
SAM
349-105
355-002-005
355-001-004
355-002-006
355-001-005
355-001-006
355-002-008
348-006
348-006-001
348-007
354-003
348-006-002
348-007-001
348-008
354-002
SISTERS CIR
SISTERS CIR
WILLOW ST
MID-CAPE HWY EXIT 7
MID-CAPE HWY (WEST) RTE 6
MID-CAPE HWY (EAST) RTE 6
MID-CAPE HWY EXIT 7
347-002-001
347-001
COUNTY RD
BOSTON AVE
SIMPSON AVE
WELFLEET AVE
GRACE AVE
Print Date: Dec. 31, 2025

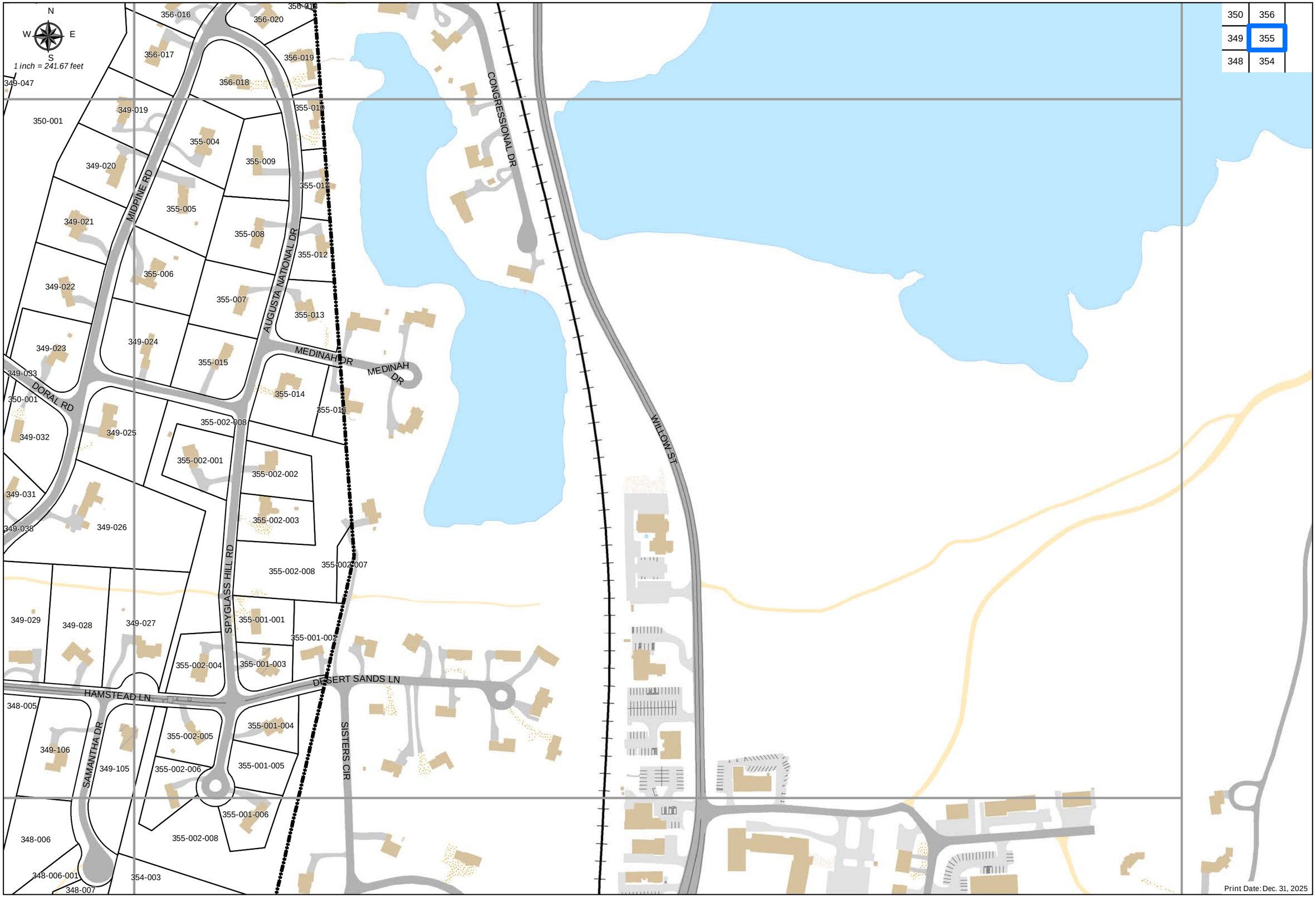
N
W
E
S
1 inch = 241.67 feet
350
356
349
355
348
354
356-016
356-020
356-017
356-019
356-018
349-047
350-001
349-019
355-010
355-004
355-009
349-020
355-011
MIDPINE RD
355-005
349-021
355-008
AUGUSTA NATIONAL DR
355-012
355-006
349-022
355-007
355-013
349-023
349-024
MEDINAH DR
MEDINAH DR
355-015
349-033
DORAL RD
350-001
355-014
355-016
355-002-008
349-032
349-025
355-002-001
355-002-002
349-031
355-002-003
349-038
349-026
SPYGLASS HILL RD
355-002-007
355-002-008
349-029
349-028
349-027
355-001-001
355-001-002
355-002-004
355-001-003
DESERT SANDS LN
HAMSTEAD LN
348-005
355-001-004
SISTERS CIR
355-002-005
349-106
SAMANTHA DR
349-105
355-002-006
355-001-005
355-001-006
348-006
355-002-008
348-006-001
354-003
348-007
CONGRESSIONAL DR
WILLOW ST
Print Date: Dec. 31, 2025

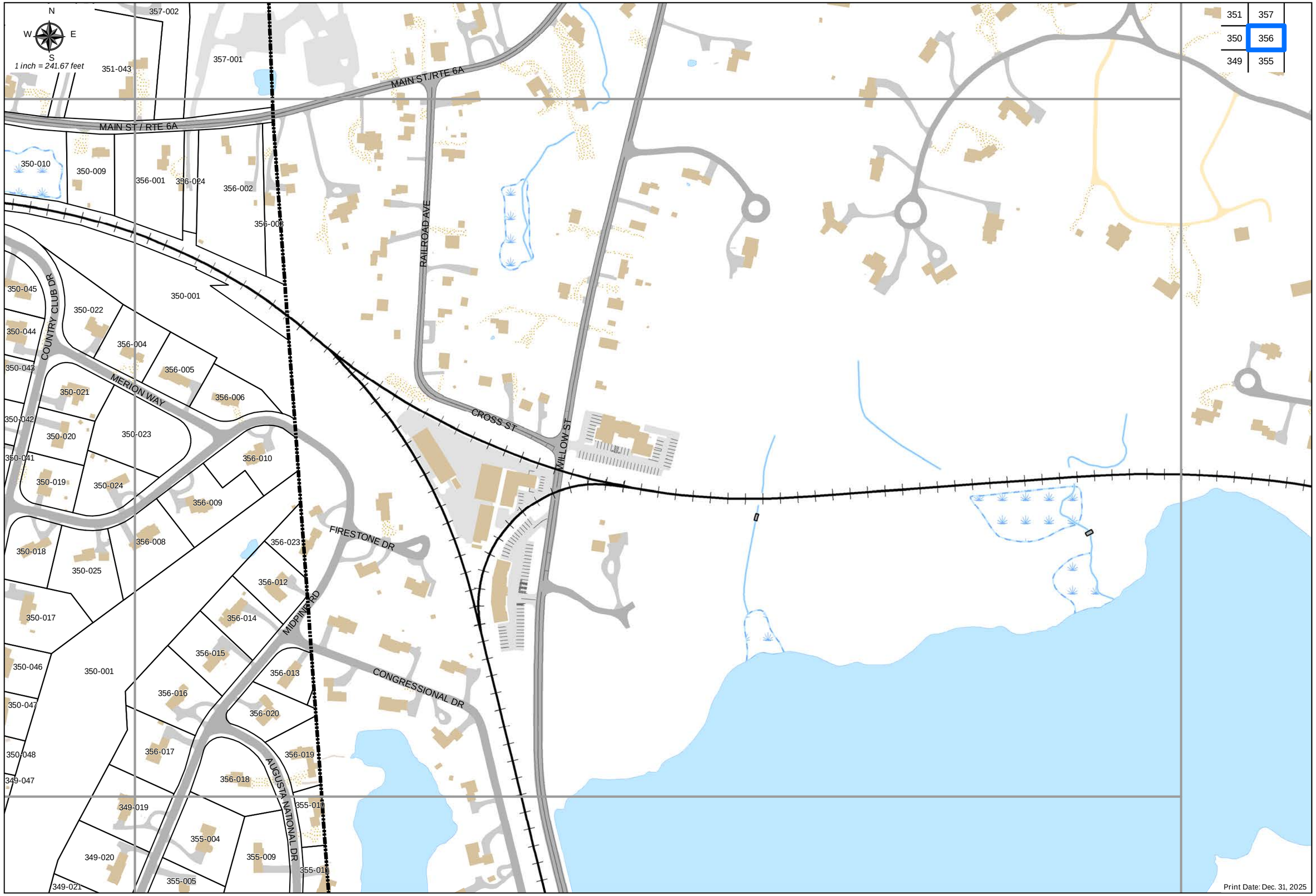
N
W
E
S
1 inch = 241.67 feet
351 357
350 356
349 355
MAIN ST / RTE 6A
MAIN ST./RTE 6A
RAILROAD AVE
CROSS ST
WILLOW ST
COUNTRY CLUB DR
MERION WAY
FIRESTONE DR
MIDPINE RD
CONGRESSIONAL DR
AUGUSTA NATIONAL DR
357-002
357-001
351-043
350-010
350-009
356-001
356-024
356-002
356-003
350-045
350-022
350-001
350-044
356-004
350-043
356-005
350-021
356-006
350-042
350-020
350-023
350-041
356-010
350-019
350-024
356-009
350-018
356-008
356-023
350-025
356-012
350-017
356-014
350-046
350-001
356-015
356-013
350-047
356-016
356-020
350-048
356-017
356-019
349-047
356-018
349-019
355-010
355-004
349-020
355-009
355-011
349-021
355-005
Print Date: Dec. 31, 2025

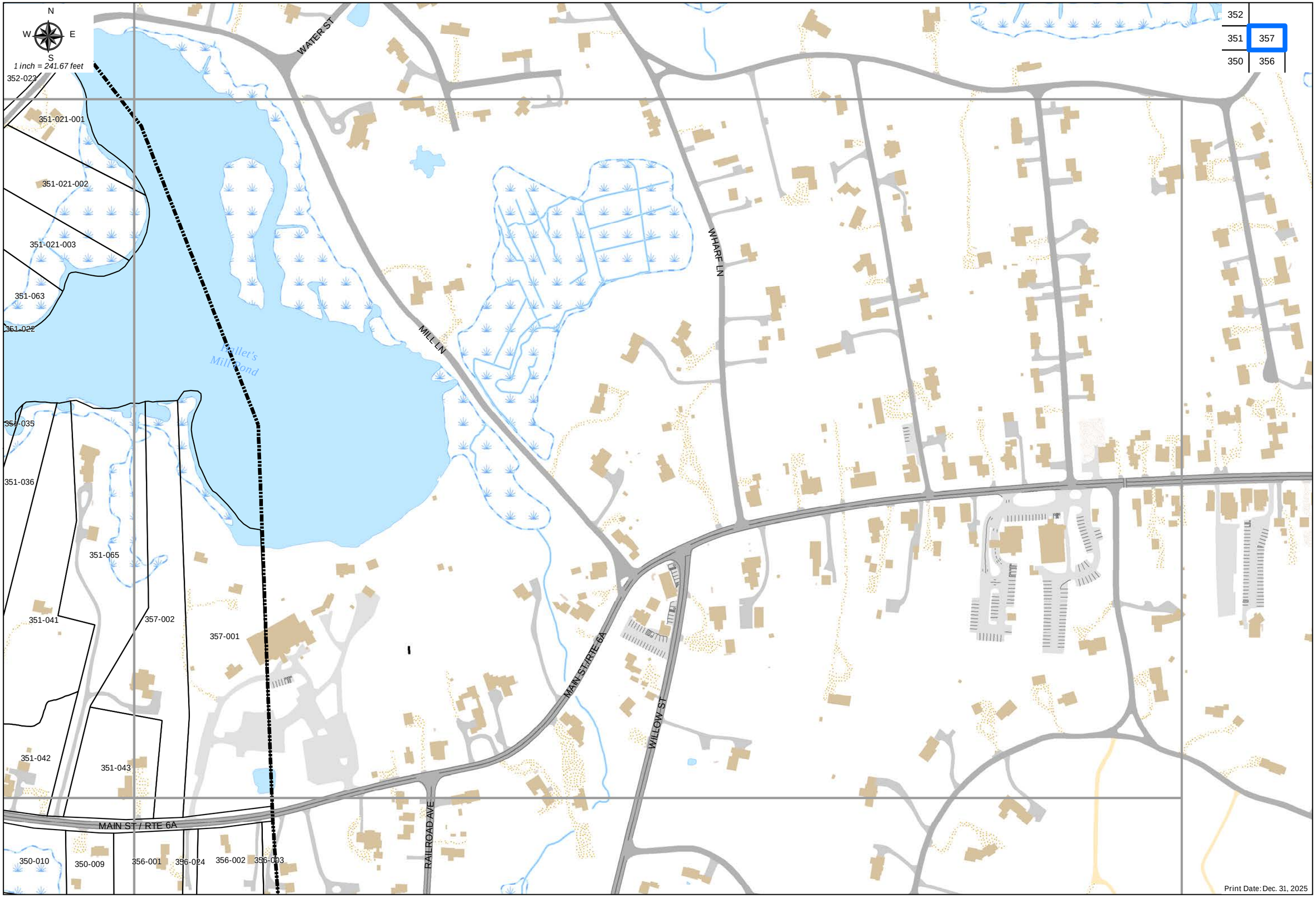
N
W
E
S
1 inch = 241.67 feet
352
351
357
350
356
WATER ST
WHARF LN
MILL LN
Fuller's Mill Pond
MAIN ST/RTE 6A
WILLOW ST
RAILROAD AVE
MAIN ST / RTE 6A
352-023
351-021-001
351-021-002
351-021-003
351-063
351-022
351-035
351-036
351-065
351-041
357-002
357-001
351-042
351-043
350-010
350-009
356-001
356-024
356-002
356-003
Print Date: Dec. 31, 2025